

+NOTICE!!

These documents have been scanned!

Do not place un-scanned documents beneath this notice!

Do not remove this notice from this file!

GPO Jacket No. 560-102
Print Order 61540
Rise Business Services, LLC
Job=AZ15 8/14/2019



Box Number= AZ15229



Claim Begin-End: AMC96296-AMC96797

1 Initial Receipt



AZ15229-6

AMC113312-AMC116478

~~Closed: 96580 - 96797~~

~~See this Folder
For Closure
documents~~

Closed

OPEN

96296-96320

96321-96325

96326-96346

96347-96351

96352-96373

~~96374~~

96375-96397

~~96398-96400~~

96401-96797

THIS FOLDER CONTAINS

LOCATION NOTICES SERIALIZED

A MC 96676
~~96690~~ THROUGH

96374

96797

96398-96400

A MC ~~96797~~

Lead: 96796

Folder 5 of 5

NOTICE!!

These documents have been scanned!

Do not place un-scanned documents beneath this notice!

Do not remove this notice from this file!

GPO Jacket No. 560-102
Print Order 61540
Rise Business Services, LLC
Job=AZ15 8/14/2019



Box Number= AZ15229



Claim Begin-End: AMC96296-AMC96797

2 Correspondence



AZ15229-6

AMC113312-AMC116478

**NO
DOCUMENTS
FOUND**

NO DOCUMENTS FOUND
NO DOCUMENTS FOUND

NOTICE!!

These documents have been scanned!

Do not place un-scanned documents beneath this notice!

Do not remove this notice from this file!

GPO Jacket No. 560-102
Print Order 61540
Rise Business Services, LLC
Job=AZ15 8/14/2019



Box Number= AZ15229



Claim Begin-End: AMC96296-AMC96797

3 Transfers



AZ15229-6

AMC113312-AMC116478

**NO
DOCUMENTS
FOUND**

NO DOCUMENTS FOUND
NO DOCUMENTS FOUND

NOTICE!!

These documents have been scanned!

Do not place un-scanned documents beneath this notice!

Do not remove this notice from this file!

GPO Jacket No. 560-102
Print Order 61540
Rise Business Services, LLC
Job=AZ15 8/14/2019



Box Number= AZ15229



Claim Begin-End: AMC96296-AMC96797

4 Annual Filings



AZ15229-6

AMC113312-AMC116478

**NO
DOCUMENTS
FOUND**

NO DOCUMENTS FOUND
NO DOCUMENTS FOUND

NOTICE!!

These documents have been scanned!

Do not place un-scanned documents beneath this notice!

Do not remove this notice from this file!

GPO Jacket No. 560-102
Print Order 61540
Rise Business Services, LLC
Job=AZ15 8/14/2019



Box Number= AZ15229



Claim Begin-End: AMC96296-AMC96797

5 Miscellaneous



AZ15229-6

AMC113312-AMC116478

**NO
DOCUMENTS
FOUND**

NO DOCUMENTS FOUND
NO DOCUMENTS FOUND

NOTICE!!

These documents have been scanned!

Do not place un-scanned documents beneath this notice!

Do not remove this notice from this file!

GPO Jacket No. 560-102
Print Order 61540
Rise Business Services, LLC
Job=AZ15 8/14/2019



Box Number= AZ15229



Claim Begin-End: AMC96296-AMC96797

6 Location Notices-Amendments and Supporting Documents



AZ15229-6

AMC113312-AMC116478

JAN 9 '80 - 11 10 AM

in book 602 of Official Records, Page s 189-190

Records of Mohave County, Arizona

Joan NOTICE OF LOCATION (Lode Claim)

By Shirley Coit Deputy Recorder

Recorder 3.00

PROOFED ARIZONA BLM AZ STATE OFFICE RECEIVED MICROFILMED JAN 17 1 05 PM '80 PHOENIX, ARIZONA

Notice is hereby given that Western Nuclear, Inc., whose mailing address is 134 Union Boulevard, Suite 640, Lakewood, Colorado 80228, by its undersigned agent, makes this location of the SIN # 1634 lode mining claim, in the Hack's Canyon Mining District, County of Mohave, State of Arizona.

The claim is 1500 feet in length along the vein or deposit of mineral bearing rock in place and 600 feet in width (300 feet on either side of the center line of the claim), forming a claim in the shape of a parallelogram. The general course of said claim is from East to West.

This Notice is posted at the NE corner of the claim, which location monument is in Section 4, Township 35 North, Range 4 West, GSRB&M.

The location monument of said claim is located 14,400' South and 24,400' East from the SE corner of Section 22, Township 36 North, Range 5 West, GSRB&M, Arizona.

Said claim is located in the NE/4 of Sec. , SE/4 of Sec. 4, Twp. 35 North, Range 4 West, NW/4 of Sec. , SW/4 of Sec. 4

The undersigned claims the ground beginning at the location monument, being Corner No. 1 of the claim, and running thence

- South 300' to the center of the East end line; thence, (direction & distance)
- South 300' to Corner No. 2; thence, (direction & distance)
- West 1500' to Corner No. 3; thence, (direction & distance)
- North 300' to the center of the West end line; thence, (direction & distance)
- North 300' to Corner No. 4; thence, (direction & distance)
- East 1500' to the point of beginning. (direction & distance)

There are seven substantial posts, projecting at least 4 feet above the surface of the ground, or stone monuments, at least 3 feet high, one for the location monument, one at each of the four corners and one at the center of each line as prescribed by A.R.S. § 27-204.

Located, dated and posted on the ground this 27th day of November, 1979.

WESTERN NUCLEAR, INC.

By: Douglas F. Sterck
Douglas F. Sterck, Agent

BLM AZ STATE OFFICE RECEIVED MICROFILMED JAN 17 7 52 PM '80 PHOENIX, ARIZONA

INTERIOR, BLM AZ State Office Data relative to this document has been entered into an automated system and images of all documents have been microfilmed.

HC 96676

PROOFED

JAN 9 '80 - 11 10

in book 602 of Official Records, Page s 191-192

Records of Mohave County, Arizona

Joan NOTICE OF LOCATION

(Lode Claim)

By Shirley Cook

Deputy Recorder

Recorder

3.00



ARIZONA MICROFILMED

RECEIVED BLM AZ STATE OFFICE

JAN 17 1 05 PM '80

PHOENIX, ARIZONA

A.M.C. 96677

Notice is hereby given that Western Nuclear, Inc., whose mailing address is 134 Union Boulevard, Suite 640, Lakewood, Colorado 80228, by its undersigned agent, makes this location of the SIN # 1635 lode mining claim, in the Hack's Canyon Mining District, County of Mohave, State of Arizona.

The claim is 1500 feet in length along the vein or deposit of mineral bearing rock in place and 600 feet in width (300 feet on either side of the center line of the claim), forming a claim in the shape of a parallelogram. The general course of said claim is from East to West.

This Notice is posted at the NE corner of the claim, which location monument is in Section 4, Township 35 North, Range 4 West, GSRB&M.

The location monument of said claim is located 15,000' South and 24,400' East from the SE corner of Section 22, Township 36 North, Range 5 West, GSRB&M, Arizona.

Said claim is located in the NE/4 of Sec. 4, Twp. 35 North, Range 4 West
NW/4 of Sec. 4
SW/4 of Sec. 4

The undersigned claims the ground beginning at the location monument, being Corner No. 1 of the claim, and running thence

South 300' to the center of the East end line; thence,
(direction & distance)
South 300' to Corner No. 2; thence,
(direction & distance)
West 1500' to Corner No. 3; thence,
(direction & distance)
North 300' to the center of the West end line; thence,
(direction & distance)
North 300' to Corner No. 4; thence,
(direction & distance)
East 1500' to the point of beginning.
(direction & distance)

There are seven substantial posts, projecting at least 4 feet above the surface of the ground, or stone monuments, at least 3 feet high, one for the location monument, one at each of the four corners and one at the center of each line as prescribed by A.R.S. § 27-204.

Located, dated and posted on the ground this 27th day of November, 1979.

WESTERN NUCLEAR, INC.

By: Douglas F. Sterck

Douglas F. Sterck, Agent

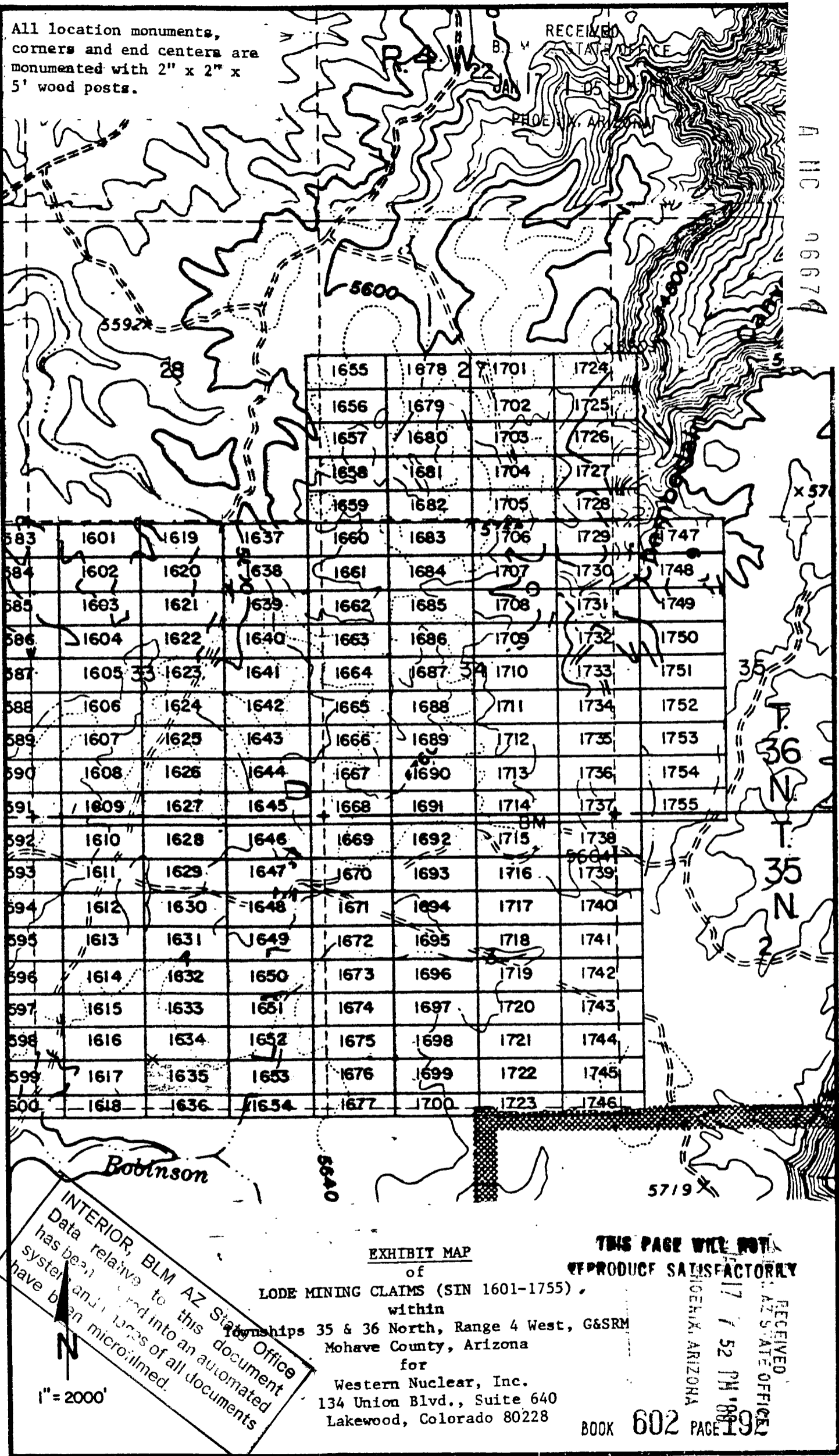
INTERIOR, BLM AZ State Office
Data relative to this document
has been entered into an automated
system and images of all documents
have been microfilmed.

RECEIVED
BLM AZ STATE OFFICE
JAN 17 7 52 PM '80
PHOENIX, ARIZONA

All location monuments, corners and end centers are monumented with 2" x 2" x 5' wood posts.

RECEIVED
STATE OFFICE

AHC 96679



				1655	1678	1701	1724	
				1656	1679	1702	1725	
				1657	1680	1703	1726	
				1658	1681	1704	1727	
				1659	1682	1705	1728	
583	1601	1619	1637	1660	1683	1706	1729	1747
584	1602	1620	1638	1661	1684	1707	1730	1748
585	1603	1621	1639	1662	1685	1708	1731	1749
586	1604	1622	1640	1663	1686	1709	1732	1750
587	1605	1623	1641	1664	1687	1710	1733	1751
588	1606	1624	1642	1665	1688	1711	1734	1752
589	1607	1625	1643	1666	1689	1712	1735	1753
590	1608	1626	1644	1667	1690	1713	1736	1754
591	1609	1627	1645	1668	1691	1714	1737	1755
592	1610	1628	1646	1669	1692	1715	1738	
593	1611	1629	1647	1670	1693	1716	1739	
594	1612	1630	1648	1671	1694	1717	1740	
595	1613	1631	1649	1672	1695	1718	1741	
596	1614	1632	1650	1673	1696	1719	1742	
597	1615	1633	1651	1674	1697	1720	1743	
598	1616	1634	1652	1675	1698	1721	1744	
599	1617	1635	1653	1676	1699	1722	1745	
600	1618	1636	1654	1677	1700	1723	1746	

INTERIOR, BLM AZ State Office
Data relative to this document
has been entered into an automated
system and copies of all documents
have been microfilmed.

1" = 2000'

EXHIBIT MAP
of
LODE MINING CLAIMS (SIN 1601-1755),
within
Shipments 35 & 36 North, Range 4 West, G&SRM
Mohave County, Arizona
for
Western Nuclear, Inc.
134 Union Blvd., Suite 640
Lakewood, Colorado 80228

THIS PAGE WILL NOT
REPRODUCE SATISFACTORILY

RECEIVED
STATE OFFICE
ARIZONA
JAN 17 1 52 PM '88

BOOK 602 PAGE 19

Recorded at Request of Western Nuclear
JAN 9 '80 - 11101

80-106
INDEXED MIN. INDEXED

in book 602 of Official Records, Pages 193-194

Records of Mohave County, Arizona

PROOFED



ARIZONA BLM AZ STATE OFFICE
MICROFILMED
JAN 17 1 04 PM '80
PHOENIX, ARIZONA

By Shirley Cook Deputy Recorder
Joan M. NOTICE OF LOCATION Recorder
(Lode Claim)
3.00

Notice is hereby given that Western Nuclear, Inc., whose mailing address is 134 Union Boulevard, Suite 640, Lakewood, Colorado 80228, by its undersigned agent, makes this location of the SIN #1636 lode mining claim, in the Hack's Canyon Mining District, County of Mohave, State of Arizona.

The claim is 1500 feet in length along the vein or deposit of mineral bearing rock in place and 400 feet in width 200 feet on either side of the center line of the claim), forming a claim in the shape of a parallelogram. The general course of said claim is from East to West.

This Notice is posted at the NE corner of the claim, which location monument is in Section 4, Township 35 North, Range 4 West, GSRB&M.

The location monument of said claim is located 15,600' South and 24,400' East from the SE corner of Section 22, Township 36 North, Range 5 West, GSRB&M, Arizona.

Said claim is located in the NE/4 of Sec. 9
SE/4 of Sec. 4, Twp. 35 North, Range 4 West
NW/4 of Sec. 9
SW/4 of Sec. 4

The undersigned claims the ground beginning at the location monument, being Corner No. 1 of the claim, and running thence

- South 200' to the center of the East end line; thence,
(direction & distance)
- South 200' to Corner No. 2; thence,
(direction & distance)
- West 1500' to Corner No. 3; thence,
(direction & distance)
- North 200' to the center of the West end line; thence,
(direction & distance)
- North 200' to Corner No. 4; thence,
(direction & distance)
- East 1500' to the point of beginning.
(direction & distance)

There are seven substantial posts, projecting at least 4 feet above the surface of the ground, or stone monuments, at least 3 feet high, one for the location monument, one at each of the four corners and one at the center of each line as prescribed by A.R.S. § 27-204.

Located, dated and posted on the ground this 27th day of November, 1979.

WESTERN NUCLEAR, INC.

By: Douglas F. Sterck
Douglas F. Sterck, Agent

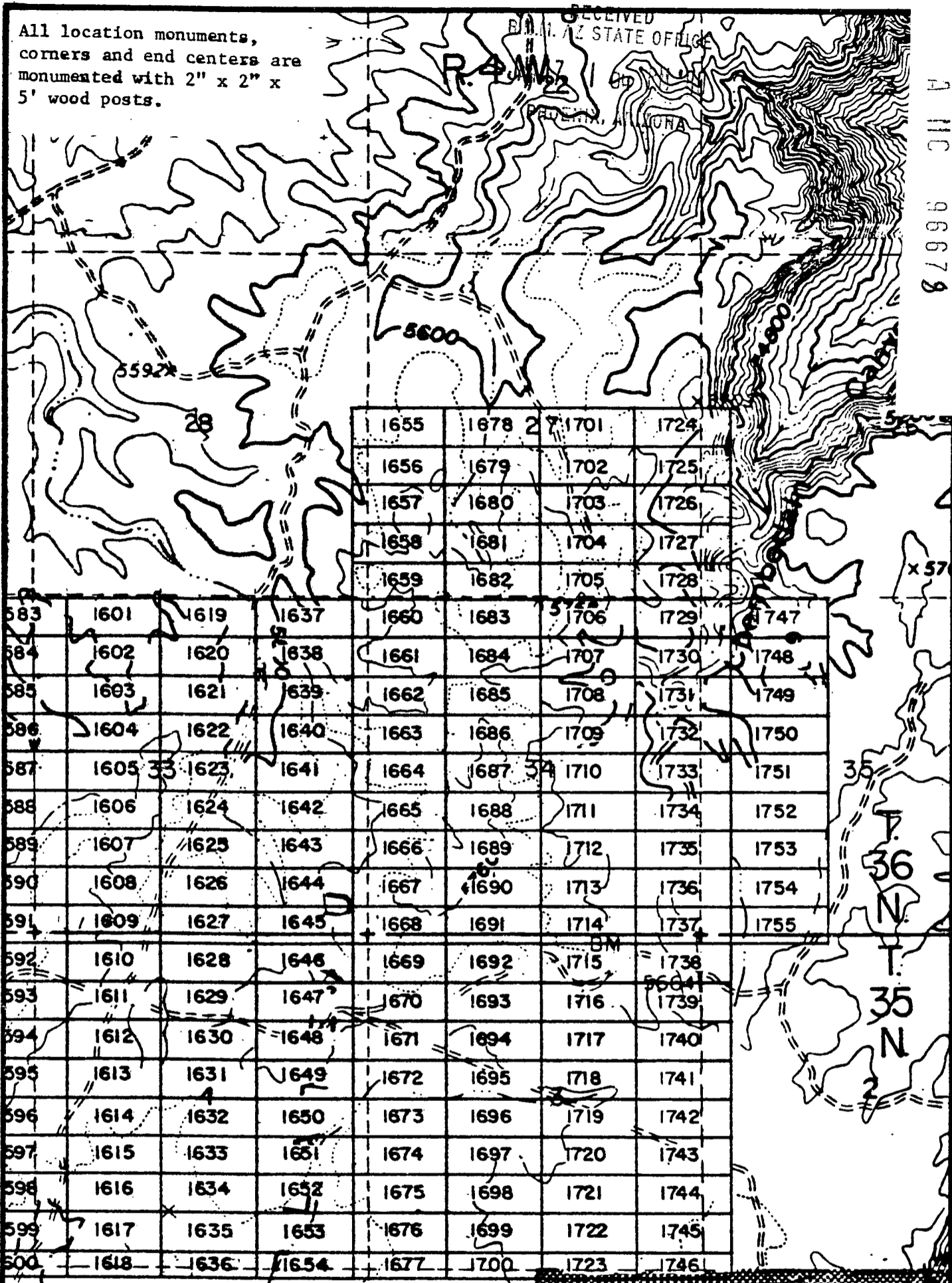
RECEIVED
BLM AZ STATE OFFICE
JAN 17 1 52 PM '80
PHOENIX, ARIZONA

INTERIOR, BLM AZ State Office
Data relative to this document
has been entered into an automated
system and images of all documents
have been microfilmed.

All location monuments, corners and end centers are monumented with 2" x 2" x 5' wood posts.

RECEIVED
BLM AZ STATE OFFICE

A 110 96679



				1655	1678	1701	1724	
				1656	1679	1702	1725	
				1657	1680	1703	1726	
				1658	1681	1704	1727	
				1659	1682	1705	1728	
583	1601	1619	1637	1660	1683	1706	1729	1747
584	1602	1620	1638	1661	1684	1707	1730	1748
585	1603	1621	1639	1662	1685	1708	1731	1749
586	1604	1622	1640	1663	1686	1709	1732	1750
587	1605	1623	1641	1664	1687	1710	1733	1751
588	1606	1624	1642	1665	1688	1711	1734	1752
589	1607	1625	1643	1666	1689	1712	1735	1753
590	1608	1626	1644	1667	1690	1713	1736	1754
591	1609	1627	1645	1668	1691	1714	1737	1755
592	1610	1628	1646	1669	1692	1715	1738	
593	1611	1629	1647	1670	1693	1716	1739	
594	1612	1630	1648	1671	1694	1717	1740	
595	1613	1631	1649	1672	1695	1718	1741	
596	1614	1632	1650	1673	1696	1719	1742	
597	1615	1633	1651	1674	1697	1720	1743	
598	1616	1634	1652	1675	1698	1721	1744	
599	1617	1635	1653	1676	1699	1722	1745	
600	1618	1636	1654	1677	1700	1723	1746	

Robinson
 INTERIOR, BLM AZ State Office
 Data relative to this map
 has been entered into the
 system and images of the
 have been microfilmed.

EXHIBIT MAP
 of
 MINING CLAIMS (SIN 1601-1755)
 within
 Townships 35 & 36 North, Range 4 West, G&SRM
 Mohave County, Arizona
 for
 Western Nuclear, Inc.
 134 Union Blvd., Suite 640
 Lakewood, Colorado 80228

THIS PAGE WILL NOT
 REPRODUCE SATISFACTORILY

RECEIVED
 BLM AZ STATE OFFICE
 PH 80
 JAN 17 1980
 HOEN
 ARIZONA

1" = 2000'

BOOK 602 PAGE 194

Recorded at Request of Western Nuclear
JAN 9 '80 - 11 10 AM

80-1073
INDEXED MINES INDEXED

MICROFILMED

in book 602 of Official Records, Page s 195-196

Records of Mohave County, Arizona

By Shirley Cook
Deputy Recorder

Joan McCall
Recorder (Lode Claim)

NOTICE OF LOCATION

3.00

RECEIVED
BLM AZ STATE OFFICE
PROOFED
JAN 17 1 04 PM '80
PHOENIX, ARIZONA



JAN 17 1 04 PM '80

Notice is hereby given that Western Nuclear, Inc., whose mailing address is 134 Union Boulevard, Suite 640, Lakewood, Colorado 80228, by its under- signed agent, makes this location of the SIN #1637 lode mining claim, in the Hack's Canyon Mining District, County of Mohave, State of Arizona.

The claim is 1500 feet in length along the vein or deposit of mineral bearing rock in place and 600 feet in width (300 feet on either side of the center line of the claim), forming a claim in the shape of a parallelogram. The general course of said claim is from East to West.

This Notice is posted at the NE corner of the claim, which location monument is in Section 33, Township 36 North, Range 4 West, GSRB&M.

The location monument of said claim is located 5400' South and 25,900' East from the SE corner of Section 22, Township 36 North, Range 5 West, GSRB&M, Arizona.

Said claim is located in the NE/4 of Sec. 33, SE/4 of Sec. _____, Twp. 36 North, Range 4 West
NW/4 of Sec. _____
SW/4 of Sec. _____

The undersigned claims the ground beginning at the location monument, being Corner No. 1 of the claim, and running thence

- South 300' to the center of the East end line; thence,
- (direction & distance)
- South 300' to Corner No. 2; thence,
- (direction & distance)
- West 1500' to Corner No. 3; thence,
- (direction & distance)
- North 300' to the center of the West end line; thence,
- (direction & distance)
- North 300' to Corner No. 4; thence,
- (direction & distance)
- East 1500' to the point of beginning.
- (direction & distance)

There are seven substantial posts, projecting at least 4 feet above the surface of the ground, or stone monuments, at least 3 feet high, one for the location monument, one at each of the four corners and one at the center of each line as prescribed by A.R.S. § 27-204.

Located, dated and posted on the ground this 28th day of November, 1979.

WESTERN NUCLEAR, INC.

By: Douglas F. Sterck
Douglas F. Sterck, Agent

RECEIVED
BLM AZ STATE OFFICE
JAN 17 7 53 PM '80
PHOENIX, ARIZONA

INTERIOR, BLM AZ State Office
Data relating to this document
has been entered into an automated
system and changes of all documents
have been microfilmed.

All location monuments,
corners and end centers are
monumented with 2" x 2" x
5' wood posts.

A HC 06899

1655	1678	1701	1724
1656	1679	1702	1725
1657	1680	1703	1726
1658	1681	1704	1727
1659	1682	1705	1728
1660	1683	1706	1729
1661	1684	1707	1730
1662	1685	1708	1731
1663	1686	1709	1732
1664	1687	1710	1733
1665	1688	1711	1734
1666	1689	1712	1735
1667	1690	1713	1736
1668	1691	1714	1737
1669	1692	1715	1738
1670	1693	1716	1739
1671	1694	1717	1740
1672	1695	1718	1741
1673	1696	1719	1742
1674	1697	1720	1743
1675	1698	1721	1744
1676	1699	1722	1745
1677	1700	1723	1746

1747	1748	1749	1750	1751	1752	1753	1754	1755
------	------	------	------	------	------	------	------	------

1601	1619	1637	1660	1683	1706	1729	1747
1602	1620	1638	1661	1684	1707	1730	1748
1603	1621	1639	1662	1685	1708	1731	1749
1604	1622	1640	1663	1686	1709	1732	1750
1605	1623	1641	1664	1687	1710	1733	1751
1606	1624	1642	1665	1688	1711	1734	1752
1607	1625	1643	1666	1689	1712	1735	1753
1608	1626	1644	1667	1690	1713	1736	1754
1609	1627	1645	1668	1691	1714	1737	1755
1610	1628	1646	1669	1692	1715	1738	
1611	1629	1647	1670	1693	1716	1739	
1612	1630	1648	1671	1694	1717	1740	
1613	1631	1649	1672	1695	1718	1741	
1614	1632	1650	1673	1696	1719	1742	
1615	1633	1651	1674	1697	1720	1743	
1616	1634	1652	1675	1698	1721	1744	
1617	1635	1653	1676	1699	1722	1745	
1618	1636	1654	1677	1700	1723	1746	

Robinson

EXHIBIT MAP
of

LODE MINING CLAIMS (SIN 1601-1755),

within

Townships 35 & 36 North, Range 4 West, G&SRM
Mohave County, Arizona

for

Western Nuclear, Inc.

134 Union Blvd., Suite 640
Lakewood, Colorado 80228

THIS PAGE WILL NOT
REPRODUCE SATISFACTORILY

RECEIVED
STATE OFFICE
JUN 17 5 53 PM '80
MOHAVE COUNTY ARIZONA

INTERIOR, BLM AZ State Office
Data relative to this document
has been scanned into an automated
system and all documents
have been microfilmed.

JAN 9 '80 - 11 1 M

80-1069 INDEXED 3

PROOFED INDEXED

MICROFILMED

in book 602 of Official Records, Page s 197-198

Records of Mohave County, Arizona

Joan McCall

RECEIVED ARIZONA B.L.M. AZ STATE OFFICE

JAN 17 1 04 PM '80 PHOENIX, ARIZONA



By Shirley Cook Deputy Recorder

NOTICE OF LOCATION (Lode Claim)

3.00

Notice is hereby given that Western Nuclear, Inc., whose mailing address is 134 Union Boulevard, Suite 640, Lakewood, Colorado 80228, by its undersigned agent, makes this location of the SIN # 1638 lode mining claim, in the Hack's Canyon Mining District, County of Mohave, State of Arizona.

The claim is 1500 feet in length along the vein or deposit of mineral bearing rock in place and 600 feet in width (300 feet on either side of the center line of the claim), forming a claim in the shape of a parallelogram. The general course of said claim is from East to West.

This Notice is posted at the NE corner of the claim, which location monument is in Section 33, Township 36 North, Range 4 West, GSRB&M.

The location monument of said claim is located 6000' South and 25,900' East from the SE corner of Section 22, Township 36 North, Range 5 West, GSRB&M, Arizona.

Said claim is located in the NE/4 of Sec. 33, SE/4 of Sec. , Twp. 36 North, Range 4 West
NW/4 of Sec.
SW/4 of Sec.

The undersigned claims the ground beginning at the location monument, being Corner No. 1 of the claim, and running thence

- South 300' to the center of the East end line; thence, (direction & distance)
- South 300' to Corner No. 2; thence, (direction & distance)
- West 1500' to Corner No. 3; thence, (direction & distance)
- North 300 to the center of the West end line; thence, (direction & distance)
- North 300' to Corner No. 4; thence, (direction & distance)
- East 1500' to the point of beginning. (direction & distance)

There are seven substantial posts, projecting at least 4 feet above the surface of the ground, or stone monuments, at least 3 feet high, one for the location monument, one at each of the four corners and one at the center of each line as prescribed by A.R.S. § 27-204.

Located, dated and posted on the ground this 28th day of November, 1979.

WESTERN NUCLEAR, INC.

By: Douglas F. Sterck

Douglas F. Sterck, Agent

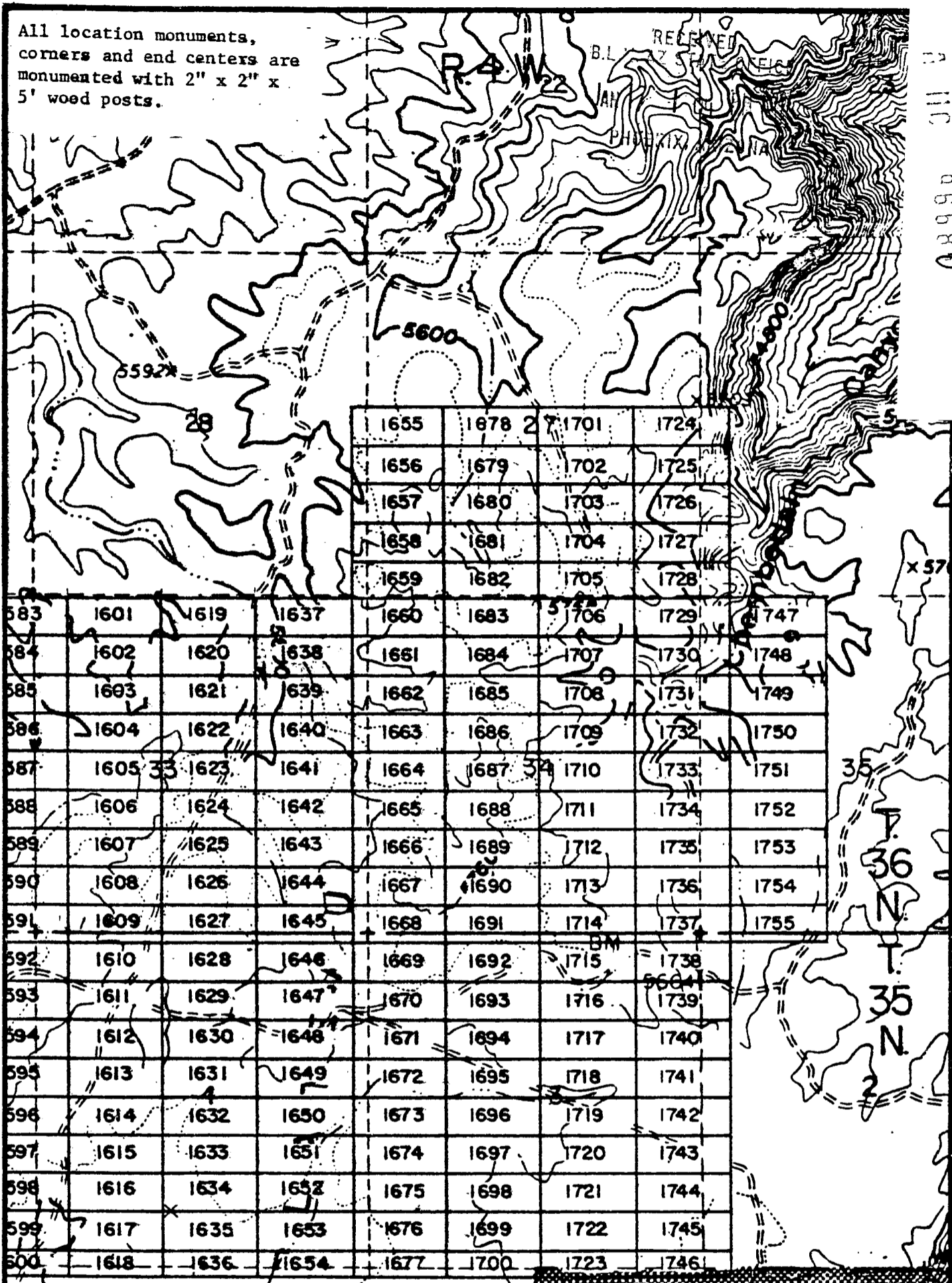
INTERIOR, BLM AZ State Office
Data relative to this document
has been entered into a computerized
system and images of all documents
have been microfilmed.

RECEIVED BLM AZ STATE OFFICE PHOENIX, ARIZONA JAN 17 7 53 PM '80 BOOK 602 PAGE 197

FILED 30600

All location monuments, corners and end centers are monumented with 2" x 2" x 5' wood posts.

A 110 06680



				1655	1678	1701	1724	
				1656	1679	1702	1725	
				1657	1680	1703	1726	
				1658	1681	1704	1727	
				1659	1682	1705	1728	
583	1601	1619	1637	1660	1683	1706	1729	1747
584	1602	1620	1638	1661	1684	1707	1730	1748
585	1603	1621	1639	1662	1685	1708	1731	1749
586	1604	1622	1640	1663	1686	1709	1732	1750
587	1605	1623	1641	1664	1687	1710	1733	1751
588	1606	1624	1642	1665	1688	1711	1734	1752
589	1607	1625	1643	1666	1689	1712	1735	1753
590	1608	1626	1644	1667	1690	1713	1736	1754
591	1609	1627	1645	1668	1691	1714	1737	1755
592	1610	1628	1646	1669	1692	1715	1738	
593	1611	1629	1647	1670	1693	1716	1739	
594	1612	1630	1648	1671	1694	1717	1740	
595	1613	1631	1649	1672	1695	1718	1741	
596	1614	1632	1650	1673	1696	1719	1742	
597	1615	1633	1651	1674	1697	1720	1743	
598	1616	1634	1652	1675	1698	1721	1744	
599	1617	1635	1653	1676	1699	1722	1745	
600	1618	1636	1654	1677	1700	1723	1746	

INTER-**Robinson** AZ State Office
Data relative to this document
has been entered into a computer
system and images of all documents
have been microfilmed.

EXHIBIT MAP

of
LODE MINING CLAIMS (SIN 1601-1755)

within
Townships 35 & 36 North, Range 4 West, G&SRM
Mohave County, Arizona
for

Western Nuclear, Inc.
134 Union Blvd., Suite 640
Lakewood, Colorado 80228

THIS PAGE WILL NOT
REPRODUCE SATISFACTORILY

RECEIVED
AZ STATE OFFICE
PHOENIX, ARIZONA
7 53 PM
1988



1" = 2000'

BOOK 602 PAGE 198

Records of Mohave County, Arizona

Joan McCall

By Shirley Coop
Deputy Recorder

NOTICE OF LOCATION

Recorder (Lode Claim)
3.00



RECEIVED ARIZONA AZ STATE OFFICE

JAN 17 1 04 PM '80

PHOENIX, ARIZONA

06681

Notice is hereby given that Western Nuclear, Inc., whose mailing address is 134 Union Boulevard, Suite 640, Lakewood, Colorado 80228, by its under- signed agent, makes this location of the SIN # 1639 lode mining claim, in the Hack's Canyon Mining District, County of Mohave, State of Arizona.

The claim is 1500 feet in length along the vein or deposit of mineral bearing rock in place and 600 feet in width (300 feet on either side of the center line of the claim), forming a claim in the shape of a parallelogram. The general course of said claim is from East to West.

This Notice is posted at the NE corner of the claim, which location monument is in Section 33, Township 36 North, Range 4 West, GSRB&M.

The location monument of said claim is located 6600' South and 25,900' East from the SE corner of Section 22, Township 36 North, Range 5 West, GSRB&M, Arizona.

Said claim is located in the NE/4 of Sec. 33, SE/4 of Sec. _____, Twp. 36 North, Range 4 West
NW/4 of Sec. _____
SW/4 of Sec. _____

The undersigned claims the ground beginning at the location monument, being Corner No. 1 of the claim, and running thence

- South 300' to the center of the East end line; thence, (direction & distance)
- South 300' to Corner No. 2; thence, (direction & distance)
- West 1500' to Corner No. 3; thence, (direction & distance)
- North 300' to the center of the West end line; thence, (direction & distance)
- North 300' to Corner No. 4; thence, (direction & distance)
- East 1500' to the point of beginning. (direction & distance)

There are seven substantial posts, projecting at least 4 feet above the surface of the ground, or stone monuments, at least 3 feet high, one for the location monument, one at each of the four corners and one at the center of each line as prescribed by A.R.S. § 27-204.

Located, dated and posted on the ground this 28th day of November, 1979.

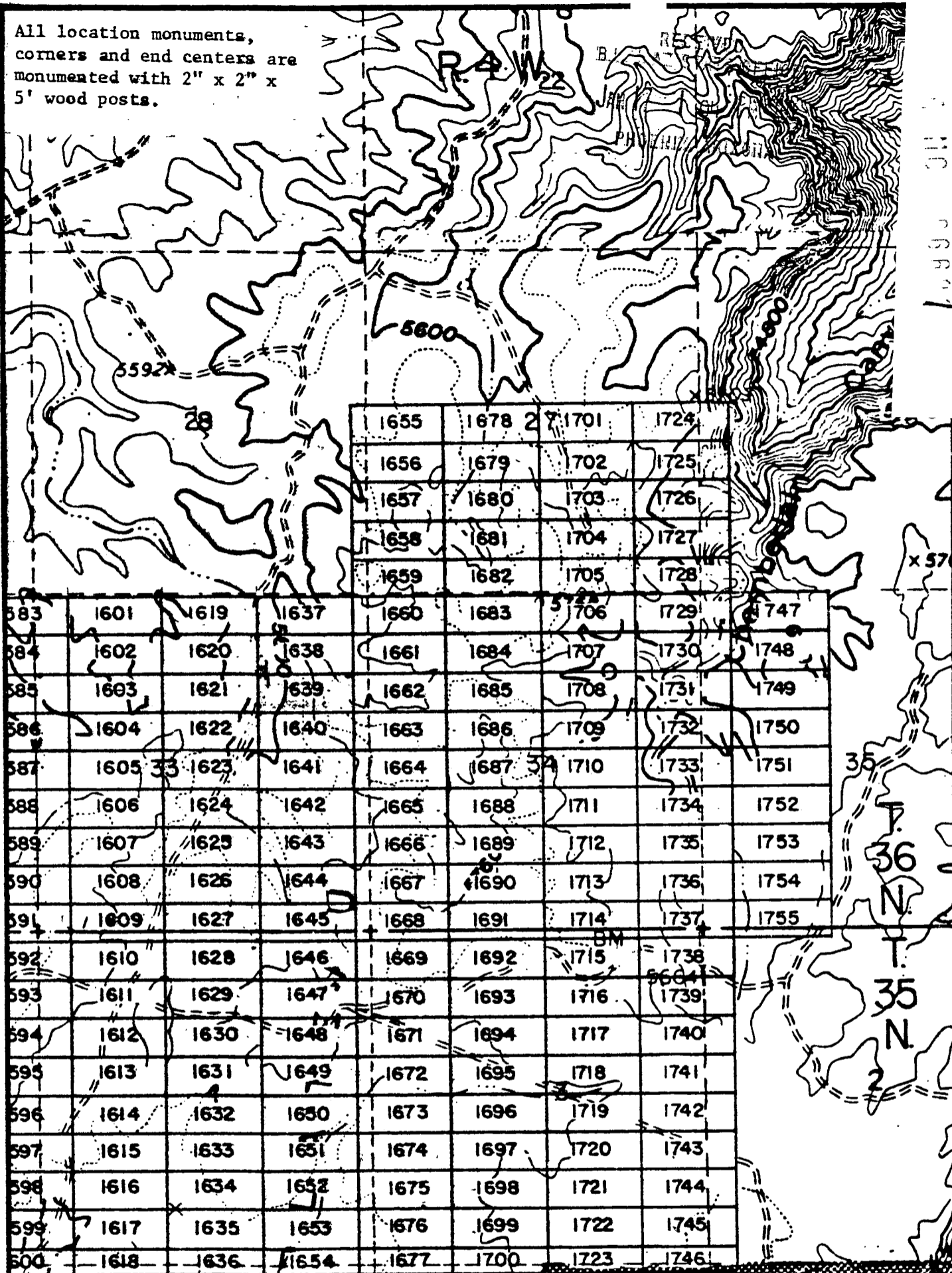
WESTERN NUCLEAR, INC.

By: Douglas F. Sterck
Douglas F. Sterck, Agent

INTERIOR, BLM AZ State Office
Data relating to this document
has been entered into an automated
system and all pages of all documents
have been microfilmed.

RECEIVED
ARIZONA AZ STATE OFFICE
JAN 17 1 53 PM '80
PHOENIX, ARIZONA

All location monuments,
corners and end centers are
monumented with 2" x 2" x
5' wood posts.



1655	1678	1701	1724
1656	1679	1702	1725
1657	1680	1703	1726
1658	1681	1704	1727
1659	1682	1705	1728
1660	1683	1706	1729
1661	1684	1707	1730
1662	1685	1708	1731
1663	1686	1709	1732
1664	1687	1710	1733
1665	1688	1711	1734
1666	1689	1712	1735
1667	1690	1713	1736
1668	1691	1714	1737
1669	1692	1715	1738
1670	1693	1716	1739
1671	1694	1717	1740
1672	1695	1718	1741
1673	1696	1719	1742
1674	1697	1720	1743
1675	1698	1721	1744
1676	1699	1722	1745
1677	1700	1723	1746

INTERIOR, BLM AZ State Office
Data relative to this document
has been entered into an automated
system and images of all documents
have been microfilmed. **LODE MINING CLAIMS (SIN 1601-1755)**

EXHIBIT MAP
of
LODE MINING CLAIMS (SIN 1601-1755),
within

Townships 35 & 36 North, Range 4 West, G&SRM
Mohave County, Arizona
for

Western Nuclear, Inc.
134 Union Blvd., Suite 640
Lakewood, Colorado 80228

**THIS PAGE WILL NOT
REPRODUCE SATISFACTORILY**

RECEIVED
STATE OFFICE
JUL 1 5 31 PM '60
TULSA, ALABAMA

1" = 2000'

BOOK 602 PAGE 200

JAN 9 '80 - 11 10 AM

in book 602 of Official Records, Pages 201-202

Records of Mohave County, Arizona

Joan McCall

By Shirley Cook
Deputy Recorder

Recorder
NOTICE OF LOCATION
(Lode Claim)
PHOENIX, ARIZONA
3.00

80-107
INDEXED MINES
B.L.M. AZ STATE OFFICE
PROOFED
JAN 17 1 04 PM '80

INDEXED

MICROFILMED



Notice is hereby given that Western Nuclear, Inc., whose mailing address is 134 Union Boulevard, Suite 640, Lakewood, Colorado 80228, by its undersigned agent, makes this location of the SIN # 1640 lode mining claim, in the Hack's Canyon Mining District, County of Mohave, State of Arizona.

The claim is 1500 feet in length along the vein or deposit of mineral bearing rock in place and 600 feet in width (300 feet on either side of the center line of the claim), forming a claim in the shape of a parallelogram. The general course of said claim is from East to West.

This Notice is posted at the NE corner of the claim, which location monument is in Section 33, Township 36 North, Range 4 West, GSRB&M.

The location monument of said claim is located 7200' South and 25,900' East from the SE corner of Section 22, Township 36 North, Range 5 West, GSRB&M, Arizona.

Said claim is located in the NE/4 of Sec. 33, SE/4 of Sec. , Twp. 36 North, Range 4 West
NW/4 of Sec.
SW/4 of Sec.

The undersigned claims the ground beginning at the location monument, being Corner No. 1 of the claim, and running thence

- South 300' to the center of the East end line; thence,
- (direction & distance)
- South 300' to Corner No. 2; thence,
- (direction & distance)
- West 1500' to Corner No. 3; thence,
- (direction & distance)
- North 300' to the center of the West end line; thence,
- (direction & distance)
- North 300' to Corner No. 4; thence,
- (direction & distance)
- East 1500' to the point of beginning.
- (direction & distance)

There are seven substantial posts, projecting at least 4 feet above the surface of the ground, or stone monuments, at least 3 feet high, one for the location monument, one at each of the four corners and one at the center of each line as prescribed by A.R.S. § 27-204.

Located, dated and posted on the ground this 28th day of November, 1979.

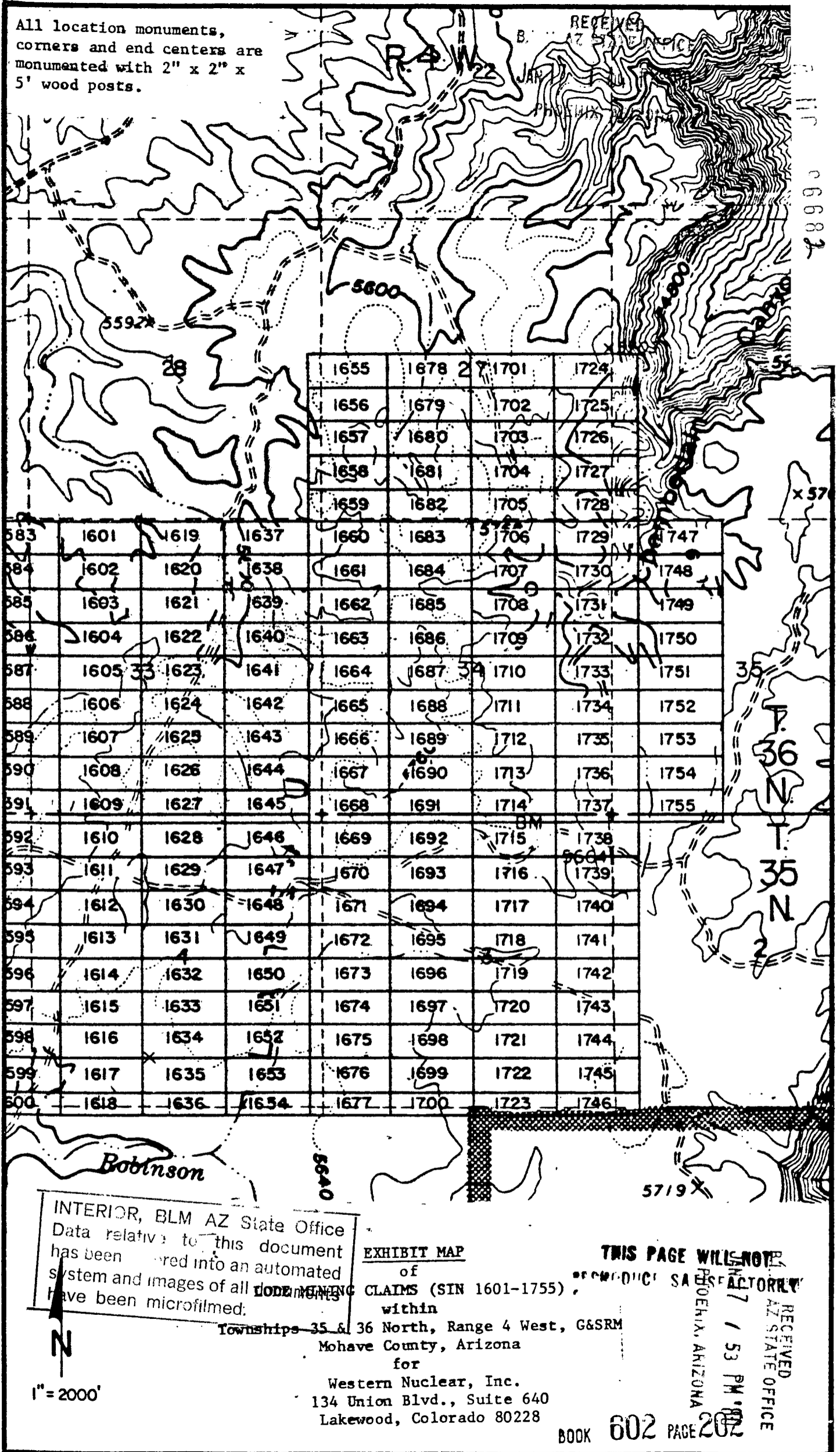
WESTERN NUCLEAR, INC.

By: Douglas F. Sterck
Douglas F. Sterck, Agent

INTERIOR, BLM AZ State Office
Data relating to this document
has been entered into a computerized
system and a copy of all documents
have been microfilmed.

RECEIVED
BLM AZ STATE OFFICE
JAN 17 7 53 PM '80
PHOENIX, ARIZONA

All location monuments, corners and end centers are monumented with 2" x 2" x 5' wood posts.



1655	1678	1701	1724
1656	1679	1702	1725
1657	1680	1703	1726
1658	1681	1704	1727
1659	1682	1705	1728
1660	1683	1706	1729
1661	1684	1707	1730
1662	1685	1708	1731
1663	1686	1709	1732
1664	1687	1710	1733
1665	1688	1711	1734
1666	1689	1712	1735
1667	1690	1713	1736
1668	1691	1714	1737
1669	1692	1715	1738
1670	1693	1716	1739
1671	1694	1717	1740
1672	1695	1718	1741
1673	1696	1719	1742
1674	1697	1720	1743
1675	1698	1721	1744
1676	1699	1722	1745
1677	1700	1723	1746

INTERIOR, BLM AZ State Office
 Data relative to this document
 has been entered into an automated
 system and images of all monuments
 have been microfilmed.

EXHIBIT MAP
 of
 MINING CLAIMS (SIN 1601-1755),
 within

Townships 35 & 36 North, Range 4 West, G&SRM
 Mohave County, Arizona
 for

Western Nuclear, Inc.
 134 Union Blvd., Suite 640
 Lakewood, Colorado 80228

THIS PAGE WILL NOT
 BE REPRODUCED BY THE
 FEDERAL BUREAU OF
 RECONSTRUCTION

RECEIVED
 AZ STATE OFFICE
 PHOENIX, ARIZONA
 JAN 7 1 53 PM '82

80-10
INDEXED MINES

INDEXED
RECEIVED
MICROFILMED
BLM AZ STATE OFFICE

in book 602 of Official Records, Page s 203-204

Records of Mohave County, Arizona

Joan McCall

NOTICE OF LOCATION

PROOFED



ARIZONA
JAN 17 1 04 PM '80
PHOENIX, ARIZONA

By Shirley Coats
Deputy Recorder

Recorder (Lode Claim)
3.00

AHC
06683

Notice is hereby given that Western Nuclear, Inc., whose mailing address is 134 Union Boulevard, Suite 640, Lakewood, Colorado 80228, by its under- signed agent, makes this location of the SIN # 1641 lode mining claim, in the Hack's Canyon Mining District, County of Mohave, State of Arizona.

The claim is 1500 feet in length along the vein or deposit of mineral bearing rock in place and 600 feet in width (300 feet on either side of the center line of the claim), forming a claim in the shape of a parallelogram. The general course of said claim is from East to West.

This Notice is posted at the NE corner of the claim, which location monument is in Section 33, Township 36 North, Range 4 West, GSRB&M.

The location monument of said claim is located 7800' South and 25,900' East from the SE corner of Section 22, Township 36 North, Range 5 West, GSRB&M, Arizona.

Said claim is located in the NE/4 of Sec. 33, SE/4 of Sec. 33, Twp. 36 North, Range 4 West
NW/4 of Sec. _____
SW/4 of Sec. _____

The undersigned claims the ground beginning at the location monument, being Corner No. 1 of the claim, and running thence

- South 300' to the center of the East end line; thence, (direction & distance)
- South 300' to Corner No. 2; thence, (direction & distance)
- West 1500' to Corner No. 3; thence, (direction & distance)
- North 300' to the center of the West end line; thence, (direction & distance)
- North 300' to Corner No. 4; thence, (direction & distance)
- East 1500' to the point of beginning. (direction & distance)

There are seven substantial posts, projecting at least 4 feet above the surface of the ground, or stone monuments, at least 3 feet high, one for the location monument, one at each of the four corners and one at the center of each line as prescribed by A.R.S. § 27-204.

Located, dated and posted on the ground this 28th day of November, 1979.

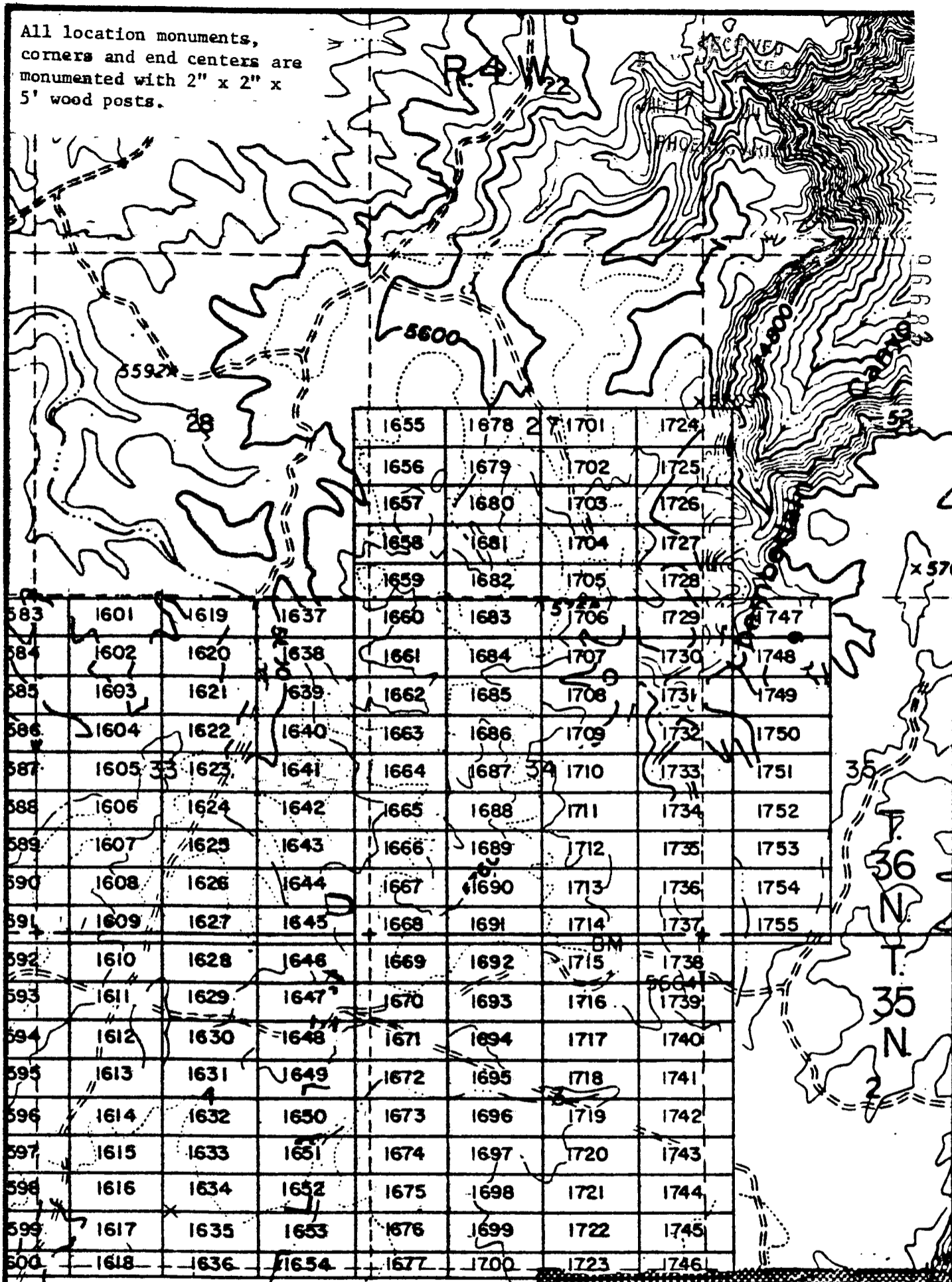
WESTERN NUCLEAR, INC.

By: Douglas F. Sterck
Douglas F. Sterck, Agent

RECEIVED
BLM AZ STATE OFFICE
JAN 17 1 53 PM '80
PHOENIX, ARIZONA

INTERIOR, BLM AZ State Office
Data relative to this document
has been entered into an automated
system and images of all documents
have been microfilmed.

All location monuments, corners and end centers are monumented with 2" x 2" x 5' wood posts.



1601	1619	1637	1660	1683	1706	1729	1747
1602	1620	1638	1661	1684	1707	1730	1748
1603	1621	1639	1662	1685	1708	1731	1749
1604	1622	1640	1663	1686	1709	1732	1750
1605	1623	1641	1664	1687	1710	1733	1751
1606	1624	1642	1665	1688	1711	1734	1752
1607	1625	1643	1666	1689	1712	1735	1753
1608	1626	1644	1667	1690	1713	1736	1754
1609	1627	1645	1668	1691	1714	1737	1755
1610	1628	1646	1669	1692	1715	1738	
1611	1629	1647	1670	1693	1716	1739	
1612	1630	1648	1671	1694	1717	1740	
1613	1631	1649	1672	1695	1718	1741	
1614	1632	1650	1673	1696	1719	1742	
1615	1633	1651	1674	1697	1720	1743	
1616	1634	1652	1675	1698	1721	1744	
1617	1635	1653	1676	1699	1722	1745	
1618	1636	1654	1677	1700	1723	1746	

Robinson

INTERIOR, BLM AZ State Office
 Data relative to this document
 has been entered into an automated
 system and images of all documents
 have been microfilmed. **LODE MINING CLAIMS (SIN 1601-1755)**
 within
 Townships 35 & 36 North, Range 4 West, G&SRM
 Mohave County, Arizona
 for
 Western Nuclear, Inc.
 134 Union Blvd., Suite 640
 Lakewood, Colorado 80228

1" = 2000'

EXHIBIT MAP
 of
LODE MINING CLAIMS (SIN 1601-1755)
 within
 Townships 35 & 36 North, Range 4 West, G&SRM
 Mohave County, Arizona
 for
 Western Nuclear, Inc.
 134 Union Blvd., Suite 640
 Lakewood, Colorado 80228

THIS PAGE WILL NOT REPRODUCE SATISFACTORILY

RECEIVED
 STATE OFFICE
 JAN 53 PM '90
 PHOENIX, ARIZONA

BOOK 602 PAGE 204

JAN 9 '80 - 1110A

80-11103

MICROFILMED

in book 602 of Official Records, Pages 205-206

INDEXED MINES

INDEXED

Records of Mohave County, Arizona

PROOFED

RECEIVED BLM AZ STATE OFFICE

By Shirley Coop Deputy Recorder

Joan McCall

NOTICE OF LOCATION

Recorder (Lode Claim) 3.00



JAN 17 1 04 PM '80 PHOENIX, ARIZONA

A 110 06688A

Notice is hereby given that Western Nuclear, Inc., whose mailing address is 134 Union Boulevard, Suite 640, Lakewood, Colorado 80228, by its undersigned agent, makes this location of the SIN # 1642 lode mining claim, in the Hack's Canyon Mining District, County of Mohave, State of Arizona.

The claim is 1500 feet in length along the vein or deposit of mineral bearing rock in place and 600 feet in width (300 feet on either side of the center line of the claim), forming a claim in the shape of a parallelogram. The general course of said claim is from East to West.

This Notice is posted at the NE corner of the claim, which location monument is in Section 33, Township 36 North, Range 4 West, GSRB&M.

The location monument of said claim is located 8400' South and 25,900' East from the SE corner of Section 22, Township 36 North, Range 5 West, GSRB&M, Arizona.

Said claim is located in the NE/4 of Sec. 33, Twp. 36 North, Range 4 West
NW/4 of Sec. _____
SW/4 of Sec. _____

The undersigned claims the ground beginning at the location monument, being Corner No. 1 of the claim, and running thence

- South 300' to the center of the East end line; thence,
- (direction & distance)
- South 300' to Corner No. 2; thence,
- (direction & distance)
- West 1500' to Corner No. 3; thence,
- (direction & distance)
- North 300' to the center of the West end line; thence,
- (direction & distance)
- North 300' to Corner No. 4; thence,
- (direction & distance)
- East 1500' to the point of beginning.
- (direction & distance)

There are seven substantial posts, projecting at least 4 feet above the surface of the ground, or stone monuments, at least 3 feet high, one for the location monument, one at each of the four corners and one at the center of each line as prescribed by A.R.S. § 27-204.

Located, dated and posted on the ground this 28th day of November, 1979.

WESTERN NUCLEAR, INC.

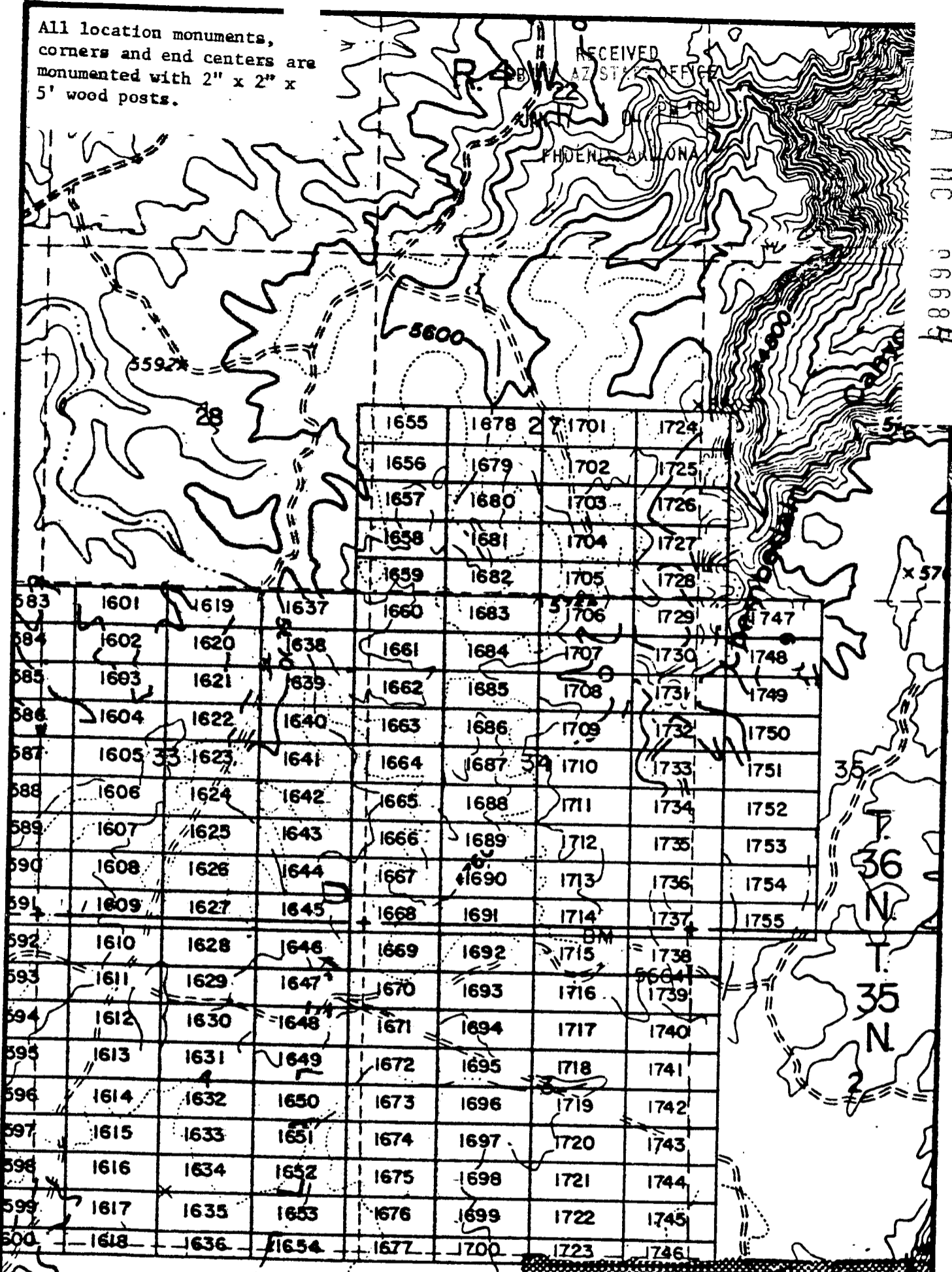
By: Douglas F. Sterck
Douglas F. Sterck, Agent

RECEIVED BLM AZ STATE OFFICE JAN 17 7 51 PM '80 PHOENIX, ARIZONA

INTERIOR, BLM AZ State Office Data from this document has been entered into an automated system. Copies of all documents have been microfilmed.

All location monuments, corners and end centers are monumented with 2" x 2" x 5' wood posts.

AHC 066884



				1655	1678	1701	1724	
				1656	1679	1702	1725	
				1657	1680	1703	1726	
				1658	1681	1704	1727	
				1659	1682	1705	1728	
583	1601	1619	1637	1660	1683	1706	1729	1747
584	1602	1620	1638	1661	1684	1707	1730	1748
585	1603	1621	1639	1662	1685	1708	1731	1749
586	1604	1622	1640	1663	1686	1709	1732	1750
587	1605	1623	1641	1664	1687	1710	1733	1751
588	1606	1624	1642	1665	1688	1711	1734	1752
589	1607	1625	1643	1666	1689	1712	1735	1753
590	1608	1626	1644	1667	1690	1713	1736	1754
591	1609	1627	1645	1668	1691	1714	1737	1755
592	1610	1628	1646	1669	1692	1715	1738	
593	1611	1629	1647	1670	1693	1716	1739	
594	1612	1630	1648	1671	1694	1717	1740	
595	1613	1631	1649	1672	1695	1718	1741	
596	1614	1632	1650	1673	1696	1719	1742	
597	1615	1633	1651	1674	1697	1720	1743	
598	1616	1634	1652	1675	1698	1721	1744	
599	1617	1635	1653	1676	1699	1722	1745	
600	1618	1636	1654	1677	1700	1723	1746	

INTERIOR, BLM AZ State Office
Data relative to this document
has been entered into an automated
system and images of all documents
have been microfilmed.

EXHIBIT MAP
of
LODE MINING CLAIMS (SIN 1601-1755),
within

Townships 35 & 36 North, Range 4 West, G&SRM
Mohave County, Arizona
for

Western Nuclear, Inc.
134 Union Blvd., Suite 640
Lakewood, Colorado 80228

THIS PAGE WILL NOT
REPRODUCE SATISFACTORILY

RECEIVED
BLM STATE OFFICE
JAN 15 5 1 PM '80
MOHAVE COUNTY ARIZONA


N
1" = 2000'

Records of Mohave County, Arizona

Joan McCall

By Shirley Cook
Deputy Recorder

NOTICE OF LOCATION
Recorder (Lode Claim)
3.00



RECEIVED
B.L.M. AZ STATE OFFICE
ARIZONA
JAN 17 1 02 PM '80
PHOENIX, ARIZONA

A MC 96685

Notice is hereby given that Western Nuclear, Inc., whose mailing address is 134 Union Boulevard, Suite 640, Lakewood, Colorado 80228, by its undersigned agent, makes this location of the SIN # 1643 lode mining claim, in the Hack's Canyon Mining District, County of Mohave, State of Arizona.

The claim is 1500 feet in length along the vein or deposit of mineral bearing rock in place and 600 feet in width (300 feet on either side of the center line of the claim), forming a claim in the shape of a parallelogram. The general course of said claim is from East to West.

This Notice is posted at the NE corner of the claim, which location monument is in Section 33, Township 36 North, Range 4 West, GSRB&M.

The location monument of said claim is located 9000' South and 25,900' East from the SE corner of Section 22, Township 36 North, Range 5 West, GSRB&M, Arizona.

Said claim is located in the NE/4 of Sec. 33, Twp. 36 North, Range 4 West
NW/4 of Sec.
SW/4 of Sec.

The undersigned claims the ground beginning at the location monument, being Corner No. 1 of the claim, and running thence

- South 300' to the center of the East end line; thence,
- (direction & distance)
- South 300' to Corner No. 2; thence,
- (direction & distance)
- West 1500' to Corner No. 3; thence,
- (direction & distance)
- North 300' to the center of the West end line; thence,
- (direction & distance)
- North 300' to Corner No. 4; thence,
- (direction & distance)
- East 1500' to the point of beginning.
- (direction & distance)

There are seven substantial posts, projecting at least 4 feet above the surface of the ground, or stone monuments, at least 3 feet high, one for the location monument, one at each of the four corners and one at the center of each line as prescribed by A.R.S. § 27-204.

Located, dated and posted on the ground this 28th day of November, 1979.

WESTERN NUCLEAR, INC.

By: Douglas F. Sterck
Douglas F. Sterck, Agent

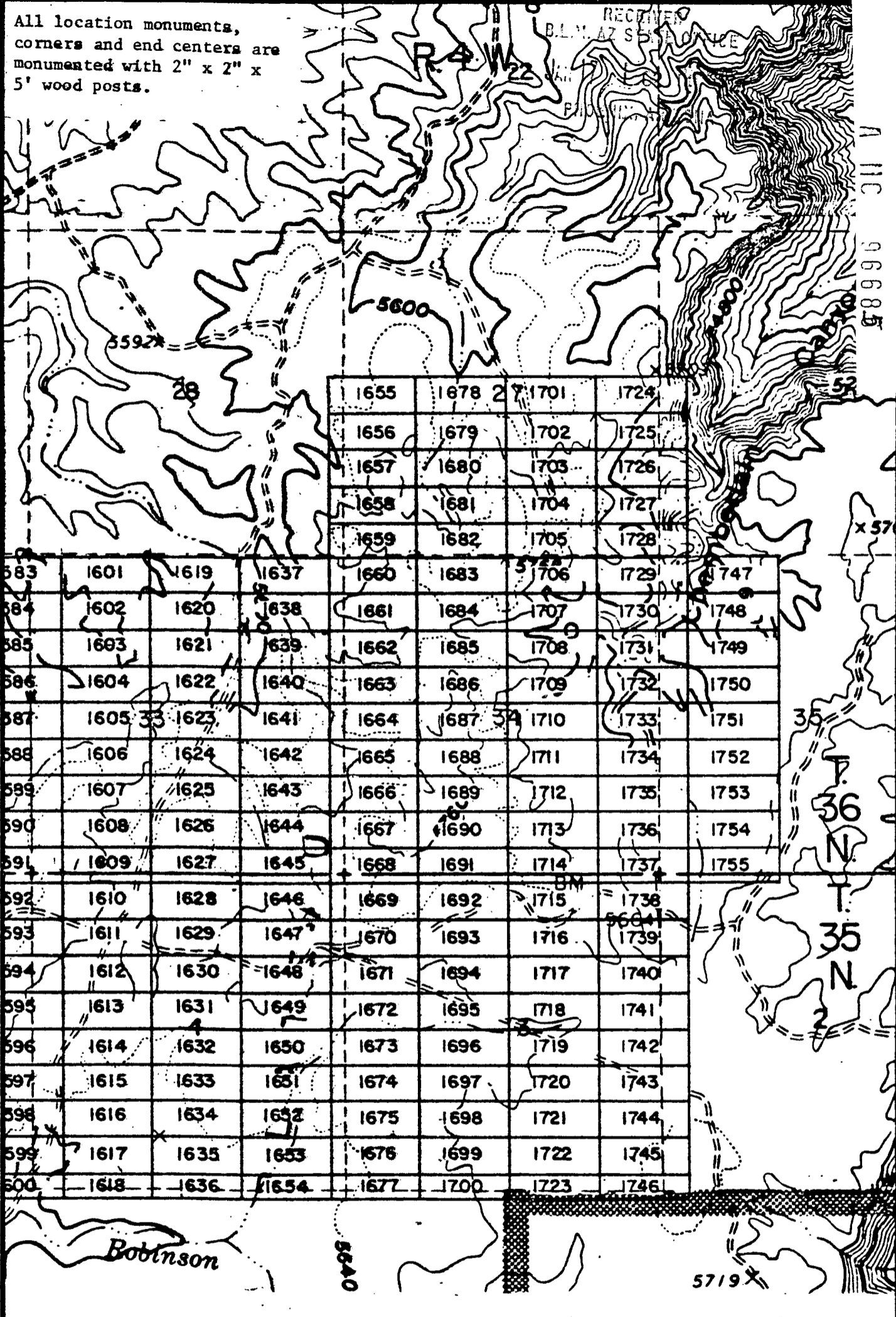
INTERIOR, BLM AZ State Office
Data relative to this document
has been entered into an automated
system and images of all documents
have been microfilmed.

RECEIVED
BLM AZ STATE OFFICE
PHOENIX, ARIZONA
JAN 17 5 54 PM '80

All location monuments, corners and end centers are monumented with 2" x 2" x 5' wood posts.

RECEIVED
BLM AZ STATE OFFICE

A HC 96685



1655	1678	1701	1724
1656	1679	1702	1725
1657	1680	1703	1726
1658	1681	1704	1727
1659	1682	1705	1728
1660	1683	1706	1729
1661	1684	1707	1730
1662	1685	1708	1731
1663	1686	1709	1732
1664	1687	1710	1733
1665	1688	1711	1734
1666	1689	1712	1735
1667	1690	1713	1736
1668	1691	1714	1737
1669	1692	1715	1738
1670	1693	1716	1739
1671	1694	1717	1740
1672	1695	1718	1741
1673	1696	1719	1742
1674	1697	1720	1743
1675	1698	1721	1744
1676	1699	1722	1745
1677	1700	1723	1746

1601	1619	1637	1660	1683	1706	1729	1747
1602	1620	1638	1661	1684	1707	1730	1748
1603	1621	1639	1662	1685	1708	1731	1749
1604	1622	1640	1663	1686	1709	1732	1750
1605	1623	1641	1664	1687	1710	1733	1751
1606	1624	1642	1665	1688	1711	1734	1752
1607	1625	1643	1666	1689	1712	1735	1753
1608	1626	1644	1667	1690	1713	1736	1754
1609	1627	1645	1668	1691	1714	1737	1755
1610	1628	1646	1669	1692	1715	1738	
1611	1629	1647	1670	1693	1716	1739	
1612	1630	1648	1671	1694	1717	1740	
1613	1631	1649	1672	1695	1718	1741	
1614	1632	1650	1673	1696	1719	1742	
1615	1633	1651	1674	1697	1720	1743	
1616	1634	1652	1675	1698	1721	1744	
1617	1635	1653	1676	1699	1722	1745	
1618	1636	1654	1677	1700	1723	1746	

EXHIBIT MAP

of
LODE MINING CLAIMS (SIN 1601-1755),
INTERIOR, BLM AZ State Office within
Data relative to this 35 N 36 North, Range 4 West, G&SRM
has been entered into an automatic Mohave County, Arizona
system and images of all documents for
Western Nuclear, Inc.
1" = 2000' have been microfilmed. 134 Union Blvd., Suite 640
Lakewood, Colorado 80228

THIS PAGE WILL NOT
REPRODUCE SATISFACTORILY
RECEIVED
STATE OFFICE
JUL 5 5 11 PM '80
ARIZONA
BOOK 602 PAGE 208

JAN 9 '80 - 11 10 AM

in book 602 of Official Records, pages 209-210

Records of Mohave County, Arizona

Joan McCall

PROOFED

RECEIVED
BLM AZ STATE OFFICE
1 02 PM '80
PHOENIX, ARIZONA



By Shirley Cook
Deputy Recorder

NOTICE OF LOCATION
Recorder (Lode Claim)

3.00

Notice is hereby given that Western Nuclear, Inc., whose mailing address is 134 Union Boulevard, Suite 640, Lakewood, Colorado 80228, by its undersigned agent, makes this location of the SIN #1644 lode mining claim, in the Hack's Canyon Mining District, County of Mohave, State of Arizona.

The claim is 1500 feet in length along the vein or deposit of mineral bearing rock in place and 600 feet in width (300 feet on either side of the center line of the claim), forming a claim in the shape of a parallelogram. The general course of said claim is from East to West.

This Notice is posted at the NE corner of the claim, which location monument is in Section 33, Township 36 North, Range 4 West, GSRB&M.

The location monument of said claim is located 9600' South and 25,900' East from the SE corner of Section 22, Township 36 North, Range 5 West, GSRB&M, Arizona.

Said claim is located in the NE/4 of Sec. 33, Twp. 36 North, Range 4 West
SE/4 of Sec. 33
NW/4 of Sec. 33
SW/4 of Sec. 33

The undersigned claims the ground beginning at the location monument, being Corner No. 1 of the claim, and running thence

South 300' to the center of the East end line; thence,
(direction & distance)
South 300' to Corner No. 2; thence,
(direction & distance)
West 1500' to Corner No. 3; thence,
(direction & distance)
North 300' to the center of the West end line; thence,
(direction & distance)
North 300' to Corner No. 4; thence,
(direction & distance)
East 1500' to the point of beginning.
(direction & distance)

There are seven substantial posts, projecting at least 4 feet above the surface of the ground, or stone monuments, at least 3 feet high, one for the location monument, one at each of the four corners and one at the center of each line as prescribed by A.R.S. § 27-204.

Located, dated and posted on the ground this 28th day of November, 1979.

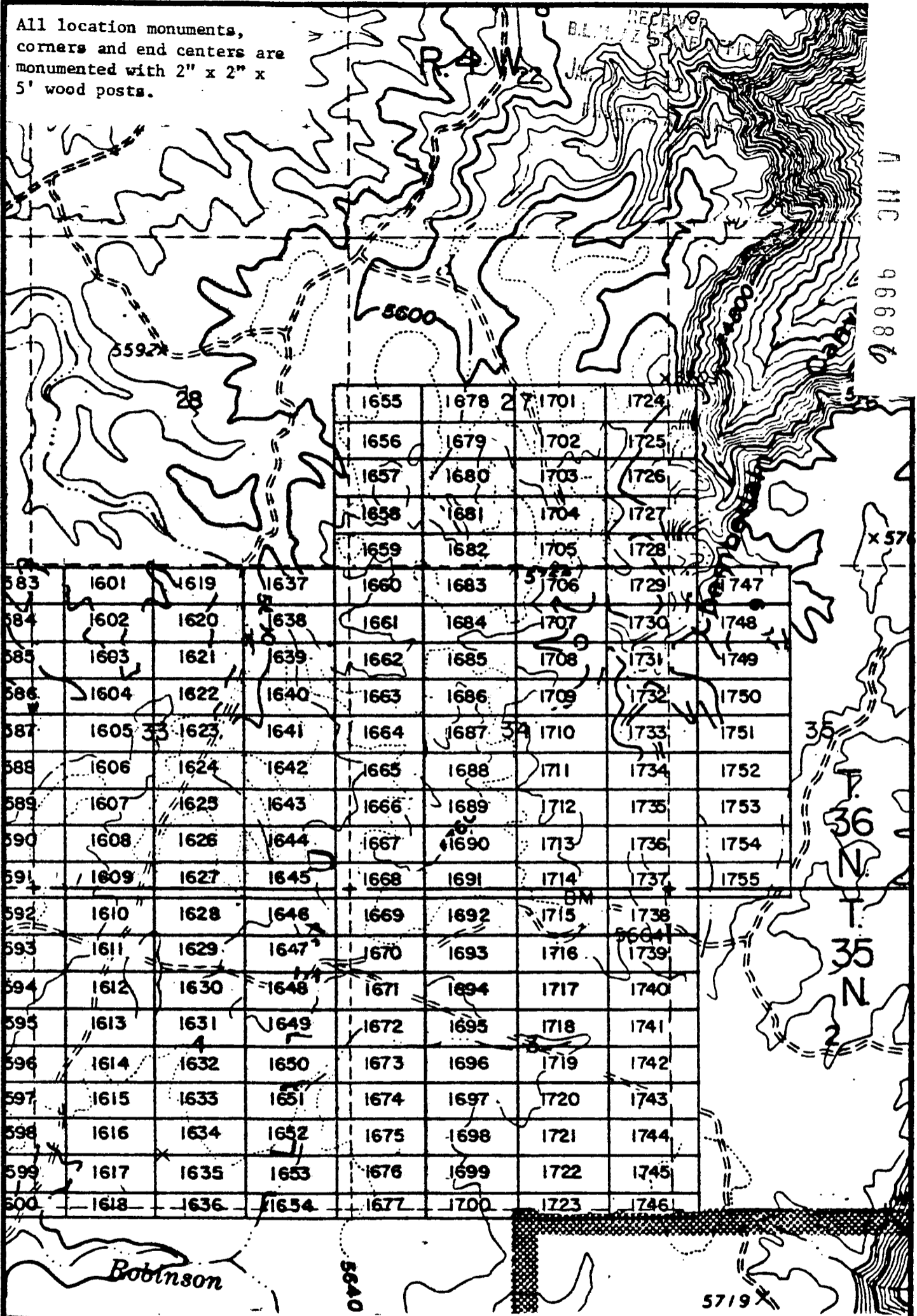
WESTERN NUCLEAR, INC.

By: Douglas F. Sterck
Douglas F. Sterck, Agent

RECEIVED
BLM AZ STATE OFFICE
JAN 17 5 51 PM '80
PHOENIX, ARIZONA

INTERIOR, BLM AZ State Office
Data relative to this document
has been entered into an automated
system and images of all documents
have been microfilmed.

All location monuments,
corners and end centers are
monumented with 2" x 2" x
5' wood posts.



AHC 96687

1655	1678	1701	1724
1656	1679	1702	1725
1657	1680	1703	1726
1658	1681	1704	1727
1659	1682	1705	1728
1660	1683	1706	1729
1661	1684	1707	1730
1662	1685	1708	1731
1663	1686	1709	1732
1664	1687	1710	1733
1665	1688	1711	1734
1666	1689	1712	1735
1667	1690	1713	1736
1668	1691	1714	1737
1669	1692	1715	1738
1670	1693	1716	1739
1671	1694	1717	1740
1672	1695	1718	1741
1673	1696	1719	1742
1674	1697	1720	1743
1675	1698	1721	1744
1676	1699	1722	1745
1677	1700	1723	1746

583	1601	1619	1637	1660	1683	1706	1729	1747
584	1602	1620	1638	1661	1684	1707	1730	1748
585	1603	1621	1639	1662	1685	1708	1731	1749
586	1604	1622	1640	1663	1686	1709	1732	1750
587	1605	1623	1641	1664	1687	1710	1733	1751
588	1606	1624	1642	1665	1688	1711	1734	1752
589	1607	1625	1643	1666	1689	1712	1735	1753
590	1608	1626	1644	1667	1690	1713	1736	1754
591	1609	1627	1645	1668	1691	1714	1737	1755
592	1610	1628	1646	1669	1692	1715	1738	
593	1611	1629	1647	1670	1693	1716	1739	
594	1612	1630	1648	1671	1694	1717	1740	
595	1613	1631	1649	1672	1695	1718	1741	
596	1614	1632	1650	1673	1696	1719	1742	
597	1615	1633	1651	1674	1697	1720	1743	
598	1616	1634	1652	1675	1698	1721	1744	
599	1617	1635	1653	1676	1699	1722	1745	
600	1618	1636	1654	1677	1700	1723	1746	

INTERIOR, BLM AZ State Office
Data relative to this document
has been entered in the State
system and images of all documents
have been microfilmed.

EXHIBIT MAP
of
LODE MINING CLAIMS (SIN 1601-1755)
within
Townships 35 & 36 North, Range 4 West, G&SRM
Mohave County, Arizona
for

Western Nuclear, Inc.
134 Union Blvd., Suite 640
Lakewood, Colorado 80228

THIS PAGE WILL NOT REPRODUCE SATISFACTORILY

RECEIVED
STATE OFFICE
JAN 15 1988
BLM, ARIZONA

1" = 2000'

BOOK 602 PAGE 210

Recorded at Request of Western Nuclear
JAN 9 '80 - 11 10 AM

80-1076
INDEXED MINES

INDEXED MICROFILMED
RECEIVED
BLM AZ STATE OFFICE
ARIZONA
JAN 17 1 02 PM '80
PHOENIX, ARIZONA

in book 602 of Official Records, Page s 211-212

Records of Mohave County, Arizona

Joan McCall

PROOFED

By Shirley Cook
Deputy Recorder

3.00 Recorder NOTICE OF LOCATION
(Lode Claim)



Notice is hereby given that Western Nuclear, Inc., whose mailing address is 134 Union Boulevard, Suite 640, Lakewood, Colorado 80228, by its undersigned agent, makes this location of the SIN # 1645 lode mining claim, in the Hack's Canyon Mining District, County of Mohave, State of Arizona.

The claim is 1500 feet in length along the vein or deposit of mineral bearing rock in place and 600 feet in width (300 feet on either side of the center line of the claim), forming a claim in the shape of a parallelogram. The general course of said claim is from East to West.

This Notice is posted at the NE corner of the claim, which location monument is in Section 33, Township 36 North, Range 4 West, GSRB&M.

The location monument of said claim is located 10,200' South and 25,900' East from the SE corner of Section 22, Township 36 North, Range 5 West, GSRB&M, Arizona.

Said claim is located in the NE/4 of Sec. 4, 35 North
SE/4 of Sec. 33, Twp. 36 North, Range 4 West
NW/4 of Sec. _____
SW/4 of Sec. _____

The undersigned claims the ground beginning at the location monument, being Corner No. 1 of the claim, and running thence

- South 300' to the center of the East end line; thence,
- (direction & distance)
- South 300' to Corner No. 2; thence,
- (direction & distance)
- West 1500' to Corner No. 3; thence,
- (direction & distance)
- North 300' to the center of the West end line; thence,
- (direction & distance)
- North 300' to Corner No. 4; thence,
- (direction & distance)
- East 1500' to the point of beginning.
- (direction & distance)

There are seven substantial posts, projecting at least 4 feet above the surface of the ground, or stone monuments, at least 3 feet high, one for the location monument, one at each of the four corners and one at the center of each line as prescribed by A.R.S. § 27-204.

Located, dated and posted on the ground this 28th day of November, 1979.

WESTERN NUCLEAR, INC.

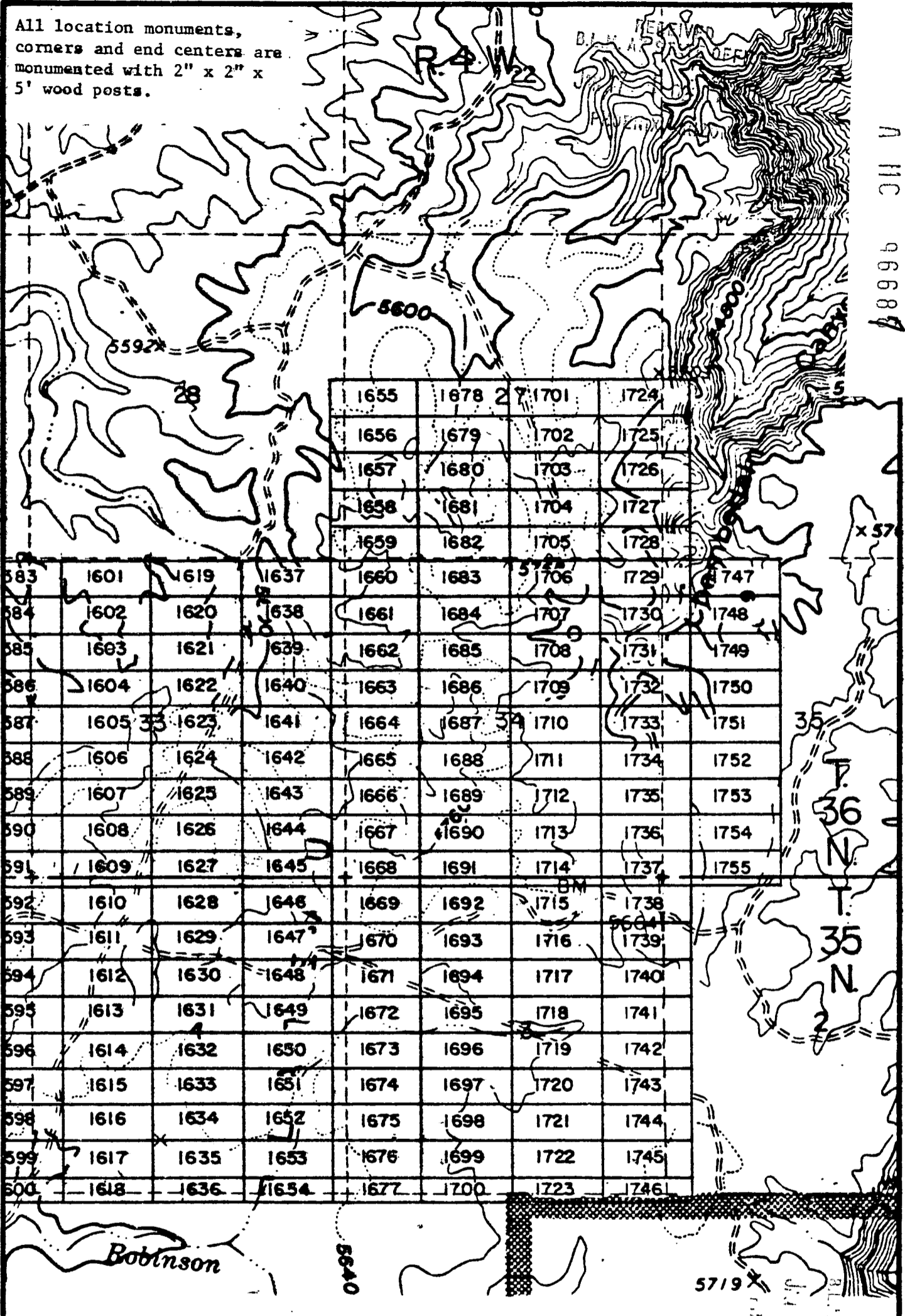
By: Douglas F. Sterck
Douglas F. Sterck, Agent

INTERIOR, BLM AZ State Office
Data relative to this document
has been entered into an automated
system and images of all documents
have been microfilmed.

RECEIVED
BLM AZ STATE OFFICE
PHOENIX, ARIZONA
JAN 17 1 54 PM '80
BOOK 602 PAGE 08

All location monuments,
corners and end centers are
monumented with 2" x 2" x
5' wood posts.

AHC 966887



583	1601	1619	1637	1660	1683	1706	1729	1747
584	1602	1620	1638	1661	1684	1707	1730	1748
585	1603	1621	1639	1662	1685	1708	1731	1749
586	1604	1622	1640	1663	1686	1709	1732	1750
587	1605	1623	1641	1664	1687	1710	1733	1751
588	1606	1624	1642	1665	1688	1711	1734	1752
589	1607	1625	1643	1666	1689	1712	1735	1753
590	1608	1626	1644	1667	1690	1713	1736	1754
591	1609	1627	1645	1668	1691	1714	1737	1755
592	1610	1628	1646	1669	1692	1715	1738	
593	1611	1629	1647	1670	1693	1716	1739	
594	1612	1630	1648	1671	1694	1717	1740	
595	1613	1631	1649	1672	1695	1718	1741	
596	1614	1632	1650	1673	1696	1719	1742	
597	1615	1633	1651	1674	1697	1720	1743	
598	1616	1634	1652	1675	1698	1721	1744	
599	1617	1635	1653	1676	1699	1722	1745	
600	1618	1636	1654	1677	1700	1723	1746	

EXHIBIT MAP

of
LODE-MINING CLAIMS (SIN 1601-1755)

INTERIOR, P.M. AZ State Office
D. N. has
SY = 2000'
have

within
Townships 35 & 36 North, Range 4 West, G&SRM
Mohave County, Arizona
for
Western Nuclear, Inc.
134 Union Blvd., Suite 640
Lakewood, Colorado 80228

THIS PAGE WILL NOT REPRODUCE SATISFACTORILY

RECEIVED
OFFICE
JUL 17 5 54 PM '80
ARIZONA

80-1077
INDEXED MINE

INDEXED
MICROFILMED


in book 602 JAN 9 '80 - 11 10 AM of Official Records, Page s 213-214

Records of Mohave County, Arizona

By Shiley Coof
Deputy Recorder

Joan NOTICE OF LOCATION
(Lode Claim)
Recorder
3.00

PROOFED



RECEIVED
BLM AZ STATE OFFICE
1 02 PM '80
PHOENIX, ARIZONA

Notice is hereby given that Western Nuclear, Inc., whose mailing address is 134 Union Boulevard, Suite 640, Lakewood, Colorado 80228, by its under-
signed agent, makes this location of the SIN # 1646 lode mining claim,
in the Hack's Canyon Mining District, County of Mohave,
State of Arizona.

The claim is 1500 feet in length along the vein or deposit of mineral bearing rock in place and 600 feet in width (300 feet on either side of the center line of the claim), forming a claim in the shape of a parallelogram. The general course of said claim is from East to West.

This Notice is posted at the NE corner of the claim, which location monument is in Section 4, Township 35 North, Range 4 West, GSRB&M.

The location monument of said claim is located 10,800' South and 25,900' East from the SE corner of Section 22, Township 36 North, Range 5 West, GSRB&M, Arizona.

Said claim is located in the NE/4 of Sec. 4, SE/4 of Sec. _____, Twp. 35 North, Range 4 West
NW/4 of Sec. _____
SW/4 of Sec. _____

The undersigned claims the ground beginning at the location monument, being Corner No. 1 of the claim, and running thence

- South 300' to the center of the East end line; thence,
- (direction & distance)
- South 300' to Corner No. 2; thence,
- (direction & distance)
- West 1500' to Corner No. 3; thence,
- (direction & distance)
- North 300' to the center of the West end line; thence,
- (direction & distance)
- North 300' to Corner No. 4; thence,
- (direction & distance)
- East 1500' to the point of beginning.
- (direction & distance)

There are seven substantial posts, projecting at least 4 feet above the surface of the ground, or stone monuments, at least 3 feet high, one for the location monument, one at each of the four corners and one at the center of each line as prescribed by A.R.S. § 27-204.

Located, dated and posted on the ground this 28th day of November, 1979.

WESTERN NUCLEAR, INC.

By: Douglas F. Sterck
Douglas F. Sterck, Agent

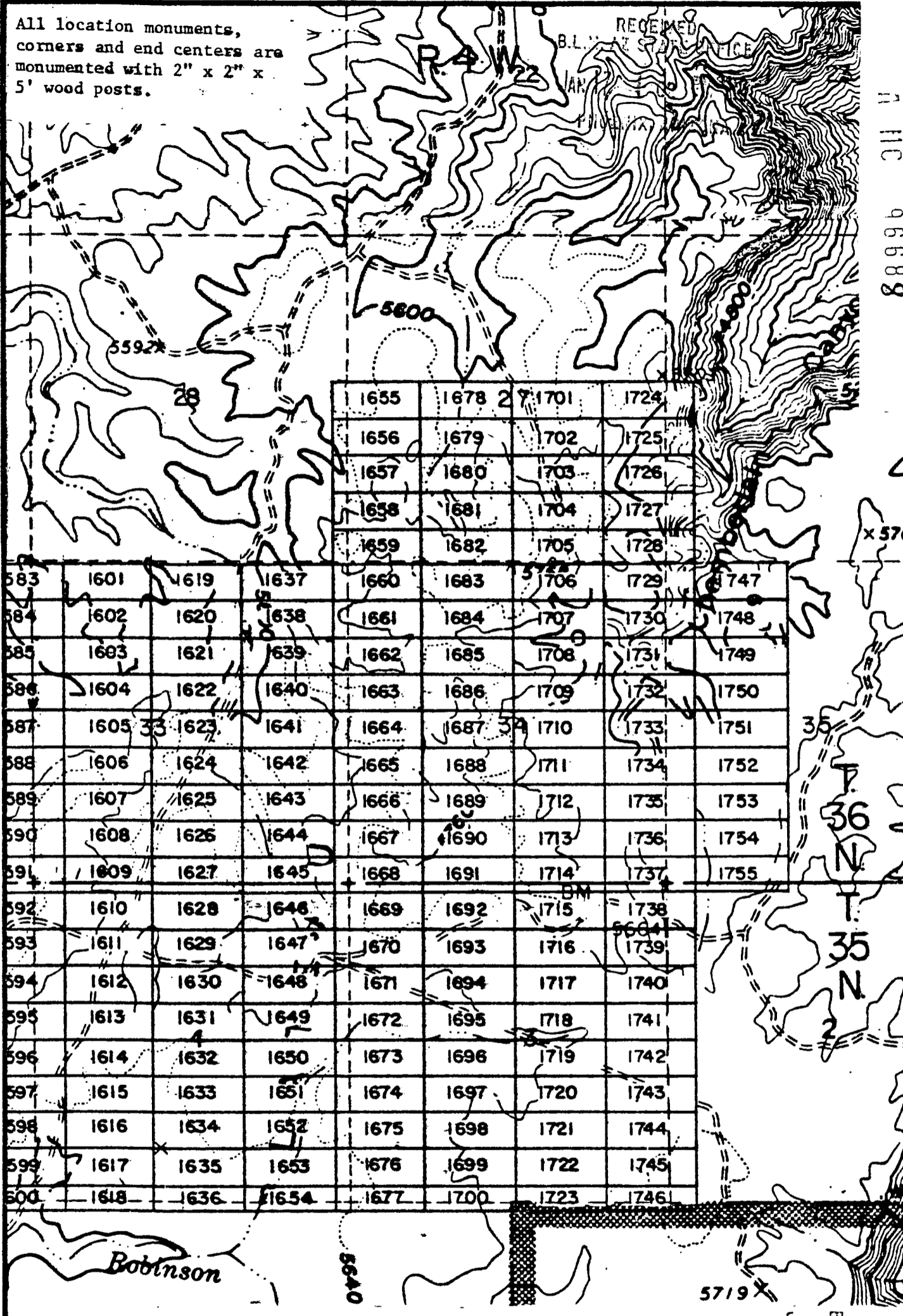
INTERIOR, BLM AZ State Office
Data related to this document
has been entered into an automated
system and images of all documents
have been microfilmed.

RECEIVED
BLM AZ STATE OFFICE
PHOENIX, ARIZONA
JAN 17 7 54 PM '80
BOOK 602 PAGE 213

All location monuments, corners and end centers are monumented with 2" x 2" x 5' wood posts.

RECEIVED
B.L.M. STATE OFFICE

N 11C 96688



1655	1678	1701	1724
1656	1679	1702	1725
1657	1680	1703	1726
1658	1681	1704	1727
1659	1682	1705	1728
1660	1683	1706	1729
1661	1684	1707	1730
1662	1685	1708	1731
1663	1686	1709	1732
1664	1687	1710	1733
1665	1688	1711	1734
1666	1689	1712	1735
1667	1690	1713	1736
1668	1691	1714	1737
1669	1692	1715	1738
1670	1693	1716	1739
1671	1694	1717	1740
1672	1695	1718	1741
1673	1696	1719	1742
1674	1697	1720	1743
1675	1698	1721	1744
1676	1699	1722	1745
1677	1700	1723	1746

583	1601	1619	1637	1660	1683	1706	1729	1747
584	1602	1620	1638	1661	1684	1707	1730	1748
585	1603	1621	1639	1662	1685	1708	1731	1749
586	1604	1622	1640	1663	1686	1709	1732	1750
587	1605	1623	1641	1664	1687	1710	1733	1751
588	1606	1624	1642	1665	1688	1711	1734	1752
589	1607	1625	1643	1666	1689	1712	1735	1753
590	1608	1626	1644	1667	1690	1713	1736	1754
591	1609	1627	1645	1668	1691	1714	1737	1755
592	1610	1628	1646	1669	1692	1715	1738	
593	1611	1629	1647	1670	1693	1716	1739	
594	1612	1630	1648	1671	1694	1717	1740	
595	1613	1631	1649	1672	1695	1718	1741	
596	1614	1632	1650	1673	1696	1719	1742	
597	1615	1633	1651	1674	1697	1720	1743	
598	1616	1634	1652	1675	1698	1721	1744	
599	1617	1635	1653	1676	1699	1722	1745	
600	1618	1636	1654	1677	1700	1723	1746	

EXHIBIT MAP

of
LODE MINING CLAIMS (SIN 1601-1755),
within

INTERIOR, ELM Townships 35 & 36 North, Range 4 West, G&SRM

Data relative to this document has been entered into an automated system and pages of all documents have been
Monahive County, Arizona
for
Western Nuclear, Inc.
10000 Union Blvd., Suite 640
Lakewood, Colorado 80228

THIS PAGE WILL NOT
REPRODUCE SATISFACTORILY

RECEIVED
BLM STATE OFFICE
JAN 5 4 PM '80
PHONE ARIZONA

JAN 9 '80 - 11 10 AM

80-1071

INDEXED

INDEXED MINES AND RECLAMATION ARIZONA

RECEIVED B.L.M. AZ STATE OFFICE

JAN 17 1 02 PM '80

PHOENIX, ARIZONA



PROOFED

Joan MNOIICE OF LOCATION (Lode Claim) Recorder 3.00

Records of Mohave County, Arizona

By Shiley Cook Deputy Recorder

Notice is hereby given that Western Nuclear, Inc., whose mailing address is 134 Union Boulevard, Suite 640, Lakewood, Colorado 80228, by its under- signed agent, makes this location of the SIN # 1647 lode mining claim, in the Hack's Canyon Mining District, County of Mohave, State of Arizona.

The claim is 1500 feet in length along the vein or deposit of mineral bearing rock in place and 600 feet in width (300 feet on either side of the center line of the claim), forming a claim in the shape of a parallelogram. The general course of said claim is from East to West.

This Notice is posted at the NE corner of the claim, which location monument is in Section 4, Township 35 North, Range 4 West, GSRB&M.

The location monument of said claim is located 11,400' South and 25,900' East from the SE corner of Section 22, Township 36 North, Range 5 West, GSRB&M, Arizona.

Said claim is located in the NE/4 of Sec. 4, SE/4 of Sec. _____, Twp. 35 North, Range 4 West.
NW/4 of Sec. _____
SW/4 of Sec. _____

The undersigned claims the ground beginning at the location monument, being Corner No. 1 of the claim, and running thence

- South 300' to the center of the East end line; thence, (direction & distance)
- South 300' to Corner No. 2; thence, (direction & distance)
- West 1500' to Corner No. 3; thence, (direction & distance)
- North 300' to the center of the West end line; thence, (direction & distance)
- North 300' to Corner No. 4; thence, (direction & distance)
- East 1500' to the point of beginning. (direction & distance)

There are seven substantial posts, projecting at least 4 feet above the surface of the ground, or stone monuments, at least 3 feet high, one for the location monument, one at each of the four corners and one at the center of each line as prescribed by A.R.S. § 27-204.

Located, dated and posted on the ground this 28th day of November, 1979.

WESTERN NUCLEAR, INC.

By: Douglas F. Sterck
Douglas F. Sterck, Agent

RECEIVED B.L.M. AZ STATE OFFICE JAN 17 5 1 PM '80 PHOENIX, ARIZONA

INTERIOR, BLM AZ State Office Data relating to this document has been entered into an automated system. Images of all documents have been scanned.

All location monuments,
corners and end centers are
monumented with 2" x 2" x
5' wood posts.

A HC 96689

	1655	1678	1701	1724				
	1656	1679	1702	1725				
	1657	1680	1703	1726				
	1658	1681	1704	1727				
	1659	1682	1705	1728				
583	1601	1619	1637	1660	1683	1706	1729	1747
584	1602	1620	1638	1661	1684	1707	1730	1748
585	1603	1621	1639	1662	1685	1708	1731	1749
586	1604	1622	1640	1663	1686	1709	1732	1750
587	1605	1623	1641	1664	1687	1710	1733	1751
588	1606	1624	1642	1665	1688	1711	1734	1752
589	1607	1625	1643	1666	1689	1712	1735	1753
590	1608	1626	1644	1667	1690	1713	1736	1754
591	1609	1627	1645	1668	1691	1714	1737	1755
592	1610	1628	1646	1669	1692	1715	1738	1756
593	1611	1629	1647	1670	1693	1716	1739	1757
594	1612	1630	1648	1671	1694	1717	1740	1758
595	1613	1631	1649	1672	1695	1718	1741	1759
596	1614	1632	1650	1673	1696	1719	1742	1760
597	1615	1633	1651	1674	1697	1720	1743	1761
598	1616	1634	1652	1675	1698	1721	1744	1762
599	1617	1635	1653	1676	1699	1722	1745	1763
600	1618	1636	1654	1677	1700	1723	1746	1764

Robinson

INTERIOR, BLM AZ State Office
Data relative to this document
has been entered into an automated
system and images of all documents
have been microfilmed.

1" = 2000'

EXHIBIT MAP

of
LODE MINING CLAIMS (SIN 1601-1755),
within
Townships 35 & 36 North, Range 4 West, G&SRM
Mohave County, Arizona
for

Western Nuclear, Inc.
134 Union Blvd., Suite 640
Lakewood, Colorado 80228

**THIS PAGE WILL NOT
REPRODUCE SATISFACTORILY**

OFFICE
5:00 PM '80

BOOK 602 PAGE 216

Records of Mohave County, Arizona

NOTICE OF LOCATION
(Lode Claim)



ARIZONA RECEIVED
B.L.M. AZ STATE OFFICE
JAN 17 1 02 PM '80
PHOENIX, ARIZONA

Shirley Cook
Deputy Recorder

Recorder

3.00

Notice is hereby given that Western Nuclear, Inc., whose mailing address is 134 Union Boulevard, Suite 640, Lakewood, Colorado 80228, by its undersigned agent, makes this location of the SIN # 1648 lode mining claim, in the Hack's Canyon Mining District, County of Mohave, State of Arizona.

The claim is 1500 feet in length along the vein or deposit of mineral bearing rock in place and 600 feet in width (300 feet on either side of the center line of the claim), forming a claim in the shape of a parallelogram. The general course of said claim is from East to West.

This Notice is posted at the NE corner of the claim, which location monument is in Section 4, Township 35 North, Range 4 West, GSRB&M.

The location monument of said claim is located 12,000' South and 25,900' East from the SE corner of Section 22, Township 36 North, Range 5 West, GSRB&M, Arizona.

Said claim is located in the NE/4 of Sec. 4, SE/4 of Sec. , Twp. 35 North, Range 4 West
NW/4 of Sec.
SW/4 of Sec.

The undersigned claims the ground beginning at the location monument, being Corner No. 1 of the claim, and running thence

- South 300' to the center of the East end line; thence, (direction & distance)
- South 300' to Corner No. 2; thence, (direction & distance)
- West 1500' to Corner No. 3; thence, (direction & distance)
- North 300' to the center of the West end line; thence, (direction & distance)
- North 300' to Corner No. 4; thence, (direction & distance)
- East 1500' to the point of beginning. (direction & distance)

There are seven substantial posts, projecting at least 4 feet above the surface of the ground, or stone monuments, at least 3 feet high, one for the location monument, one at each of the four corners and one at the center of each line as prescribed by A.R.S. § 27-204.

Located, dated and posted on the ground this 28th day of November, 1979.

WESTERN NUCLEAR, INC.

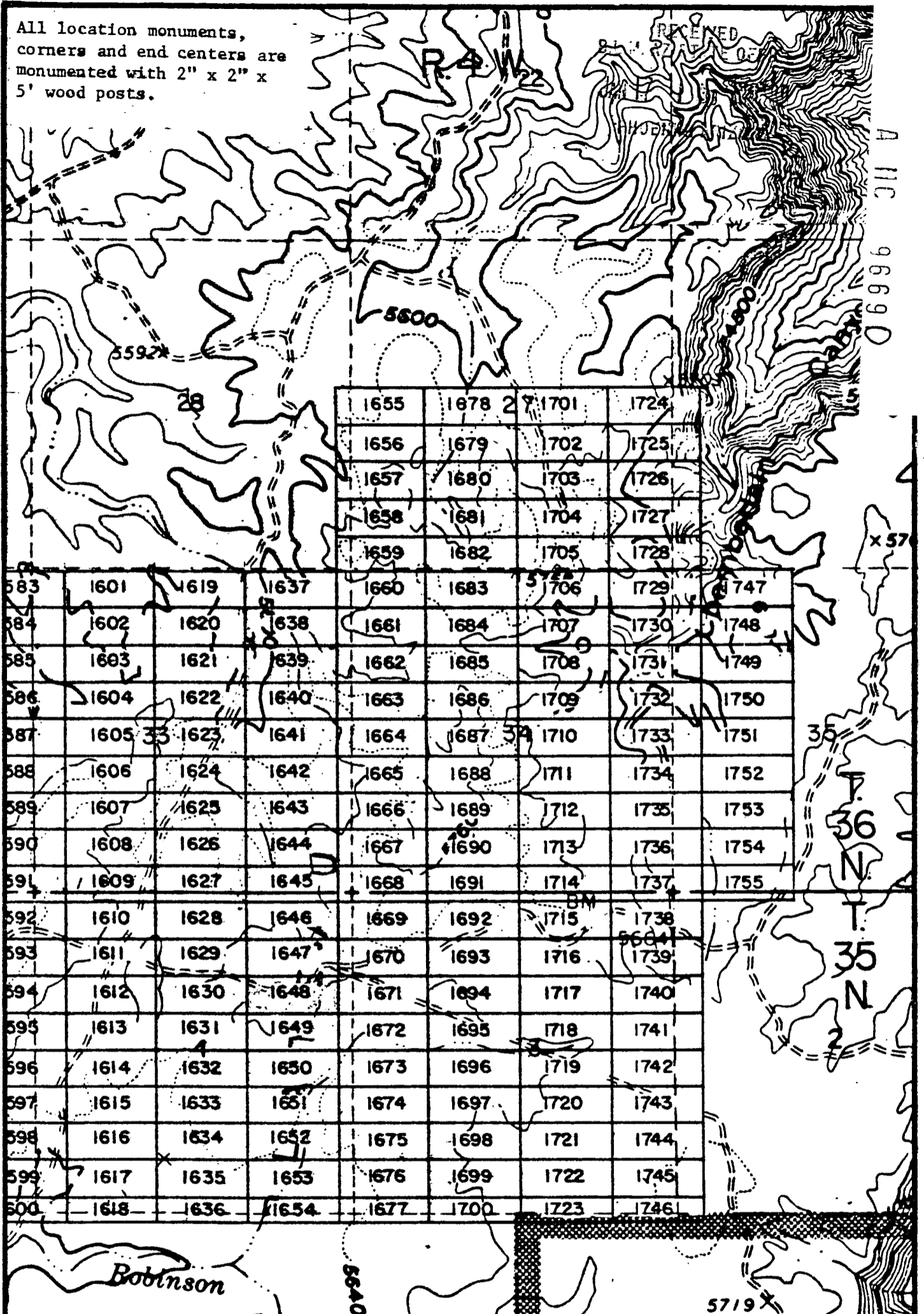
By: Douglas F. Sterck
Douglas F. Sterck, Agent

INTERIOR, BLM AZ State Office
Data relative to this document
has been entered into an automated
system and images of all documents
have been microfilmed.

RECEIVED
BLM AZ STATE OFFICE
JAN 17 1 55 PM '80
PHOENIX, ARIZONA

1110
06690

All location monuments,
corners and end centers are
monumented with 2" x 2" x
5' wood posts.



1655	1678	1701	1724
1656	1679	1702	1725
1657	1680	1703	1726
1658	1681	1704	1727
1659	1682	1705	1728
1660	1683	1706	1729
1661	1684	1707	1730
1662	1685	1708	1731
1663	1686	1709	1732
1664	1687	1710	1733
1665	1688	1711	1734
1666	1689	1712	1735
1667	1690	1713	1736
1668	1691	1714	1737
1669	1692	1715	1738
1670	1693	1716	1739
1671	1694	1717	1740
1672	1695	1718	1741
1673	1696	1719	1742
1674	1697	1720	1743
1675	1698	1721	1744
1676	1699	1722	1745
1677	1700	1723	1746

INTERIOR, BLM AZ State Office
Data relative to this document
has been entered into an automated
system and all pages of all documents
have been microfilmed.

EXHIBIT MAP
of
CONFIRMING CLAIMS (SIN 1601-1755),
within
Townships 35 & 36 North, Range 4 West, G&SRM
Mohave County, Arizona
for
Western Nuclear, Inc.
134 Union Blvd., Suite 640
Lakewood, Colorado 80228

**THIS PAGE WILL NOT
REPRODUCE SATISFACTORILY**
RECEIVED
STATE OFFICE
ARIZONA
1 55 PM '80


1" = 2000'

in book 602 of Official Records, Page s 219-220

Records of Mohave County, Arizona

Joan ~~MOORE~~ NOTICE OF LOCATION
(Lode Claim)
Recorder 3.00

PROOFED



ARIZONA RECEIVED
B.L.M. AZ STATE OFFICE
JAN 17 1 03 PM '80
PHOENIX, ARIZONA

By Shirley Cook
Deputy Recorder

Notice is hereby given that Western Nuclear, Inc., whose mailing address is 134 Union Boulevard, Suite 640, Lakewood, Colorado 80228, by its under-
signed agent, makes this location of the SIN # 1649 lode mining claim,
in the Hack's Canyon Mining District, County of Mohave,
State of Arizona.

The claim is 1500 feet in length along the vein or deposit of mineral
bearing rock in place and 600 feet in width (300 feet on either side of the
center line of the claim), forming a claim in the shape of a parallelogram.
The general course of said claim is from East to West.

This Notice is posted at the NE corner of the claim, which location
monument is in Section 4, Township 35 North, Range 4 West,
GSRB&M.

The location monument of said claim is located 12,600' South and 25,900'
East from the SE corner of Section 22, Township 36 North,
Range 5 West, GSRB&M, Arizona.

Said claim is located in the NE/4 of Sec. 4,
SE/4 of Sec. _____, Twp. 35 North, Range 4 West
NW/4 of Sec. _____
SW/4 of Sec. _____

The undersigned claims the ground beginning at the location monument, being
Corner No. 1 of the claim, and running thence

- South 300' to the center of the East end line; thence,
(direction & distance)
- South 300' to Corner No. 2; thence,
(direction & distance)
- West 1500' to Corner No. 3; thence,
(direction & distance)
- North 300' to the center of the West end line; thence,
(direction & distance)
- North 300' to Corner No. 4; thence,
(direction & distance)
- East 1500' to the point of beginning.
(direction & distance)

There are seven substantial posts, projecting at least 4 feet above the
surface of the ground, or stone monuments, at least 3 feet high, one for the
location monument, one at each of the four corners and one at the center of
each line as prescribed by A.R.S. § 27-204.

Located, dated and posted on the ground this 28th day of November,
1979.

WESTERN NUCLEAR, INC.

By: Douglas F. Sterck
Douglas F. Sterck, Agent

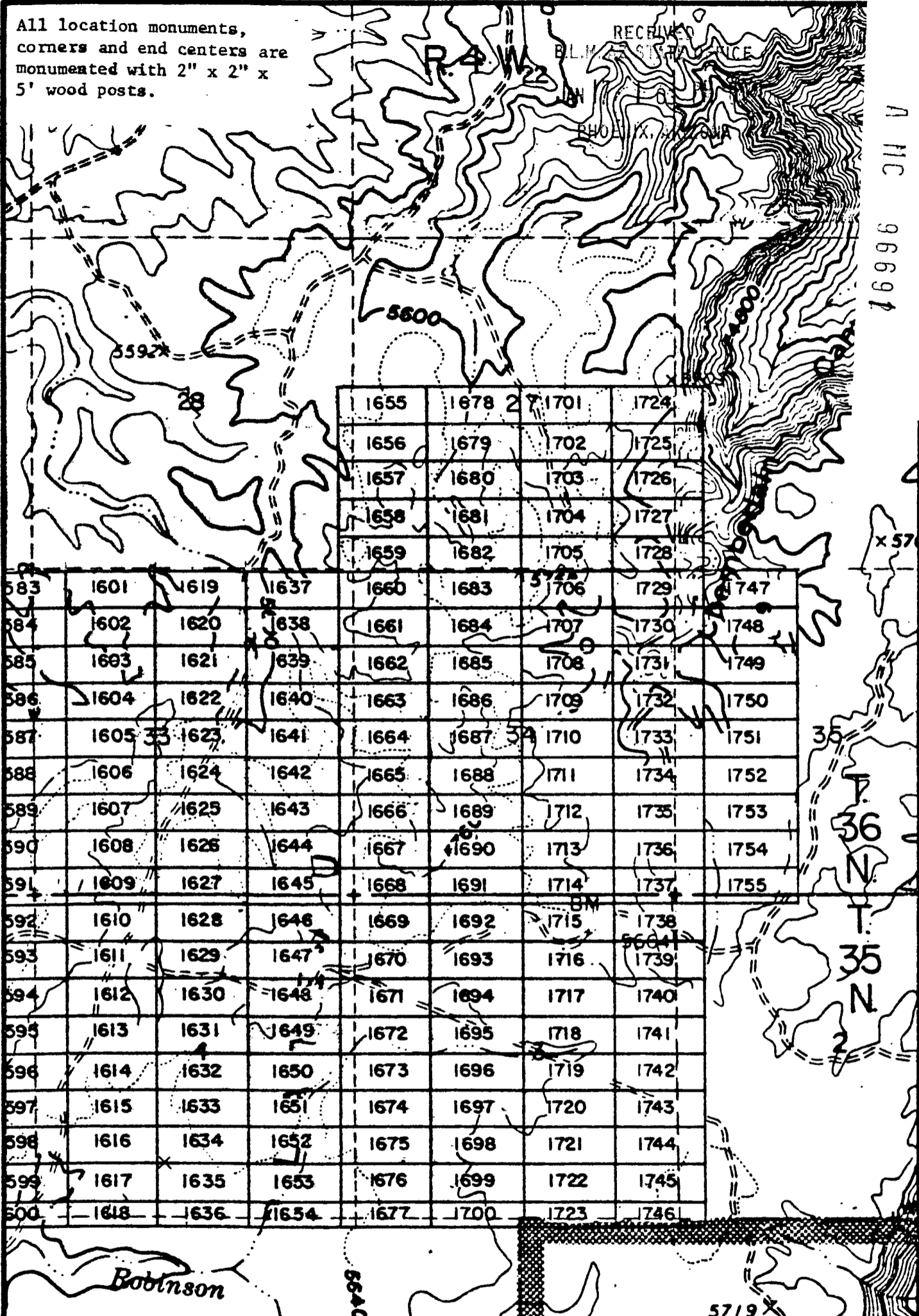
RECEIVED
B.L.M. AZ STATE OFFICE
JAN 17 1 53 PM '80
PHOENIX, ARIZONA

INTERIOR, BLM AZ State Office
Data related to this document
has been entered into an automated
system and images of all documents
have been digitized.

All location monuments, corners and end centers are monumented with 2" x 2" x 5' wood posts.

RECEIVED
BLM STATE OFFICE
PHOENIX, ARIZONA

A MC 96694



				1655	1678	1701	1724	
				1656	1679	1702	1725	
				1657	1680	1703	1726	
				1658	1681	1704	1727	
				1659	1682	1705	1728	
583	1601	1619	1637	1660	1683	1706	1729	1747
584	1602	1620	1638	1661	1684	1707	1730	1748
585	1603	1621	1639	1662	1685	1708	1731	1749
586	1604	1622	1640	1663	1686	1709	1732	1750
587	1605	1623	1641	1664	1687	1710	1733	1751
588	1606	1624	1642	1665	1688	1711	1734	1752
589	1607	1625	1643	1666	1689	1712	1735	1753
590	1608	1626	1644	1667	1690	1713	1736	1754
591	1609	1627	1645	1668	1691	1714	1737	1755
592	1610	1628	1646	1669	1692	1715	1738	
593	1611	1629	1647	1670	1693	1716	1739	
594	1612	1630	1648	1671	1694	1717	1740	
595	1613	1631	1649	1672	1695	1718	1741	
596	1614	1632	1650	1673	1696	1719	1742	
597	1615	1633	1651	1674	1697	1720	1743	
598	1616	1634	1652	1675	1698	1721	1744	
599	1617	1635	1653	1676	1699	1722	1745	
600	1618	1636	1654	1677	1700	1723	1746	

INTERIOR, BLM, AZ State Office
 Data relative to this document EXHIBIT MAP
 has been entered into an automated system and images of all documents
 have been microfilm
 of
 CODE MINING CLAIMS (SIN 1601-1755),
 within
 townships 35 & 36 North, Range 4 West, G&SRM
 Mohave County, Arizona
 for

THIS PAGE WILL NOT
 REPRODUCE SATISFACTORILY
 RECEIVED
 STATE OFFICE
 PHOENIX, ARIZONA
 JAN 17 5 55 PM '80

1" = 2000'

Western Nuclear, Inc.
 134 Union Blvd., Suite 640
 Lakewood, Colorado 80228

BOOK 602 PAGE 220

JAN 9 '80 -1 AM

80-1081

MICROFILMED

INDEXED MINES



in book 602 of Official Records, Page s 221-222

Records of Mohave County, Arizona

Joan M. NOTICE OF LOCATION (Lode Claim) Recorder 3.00 PROOFED

By Shirley Cook Deputy Recorder

Notice is hereby given that Western Nuclear, Inc., whose mailing address is 134 Union Boulevard, Suite 640, Lakewood, Colorado 80228, by its under- signed agent, makes this location of the SIN # 1650 lode mining claim, in the Hack's Canyon Mining District, County of Mohave, State of Arizona.

A MC 98692

The claim is 1500 feet in length along the vein or deposit of mineral bearing rock in place and 600 feet in width (300 feet on either side of the center line of the claim), forming a claim in the shape of a parallelogram. The general course of said claim is from East to West.

This Notice is posted at the NE corner of the claim, which location monument is in Section 4, Township 35 North, Range 4 West, GSRB&M.

The location monument of said claim is located 13,200' South and 25,900' East from the SE corner of Section 22, Township 36 North, Range 5 West, GSRB&M, Arizona.

Said claim is located in the NE/4 of Sec. 4, Twp. 35 North, Range 4 West
SE/4 of Sec. 4
NW/4 of Sec. 4
SW/4 of Sec. 4

The undersigned claims the ground beginning at the location monument, being Corner No. 1 of the claim, and running thence

- South 300' to the center of the East end line; thence, (direction & distance)
- South 300' to Corner No. 2; thence, (direction & distance)
- West 1500' to Corner No. 3; thence, (direction & distance)
- North 300' to the center of the West end line; thence, (direction & distance)
- North 300' to Corner No. 4; thence, (direction & distance)
- East 1500' to the point of beginning. (direction & distance)

There are seven substantial posts, projecting at least 4 feet above the surface of the ground, or stone monuments, at least 3 feet high, one for the location monument, one at each of the four corners and one at the center of each line as prescribed by A.R.S. § 27-204.

Located, dated and posted on the ground this 28th day of November, 1979.

WESTERN NUCLEAR, INC.

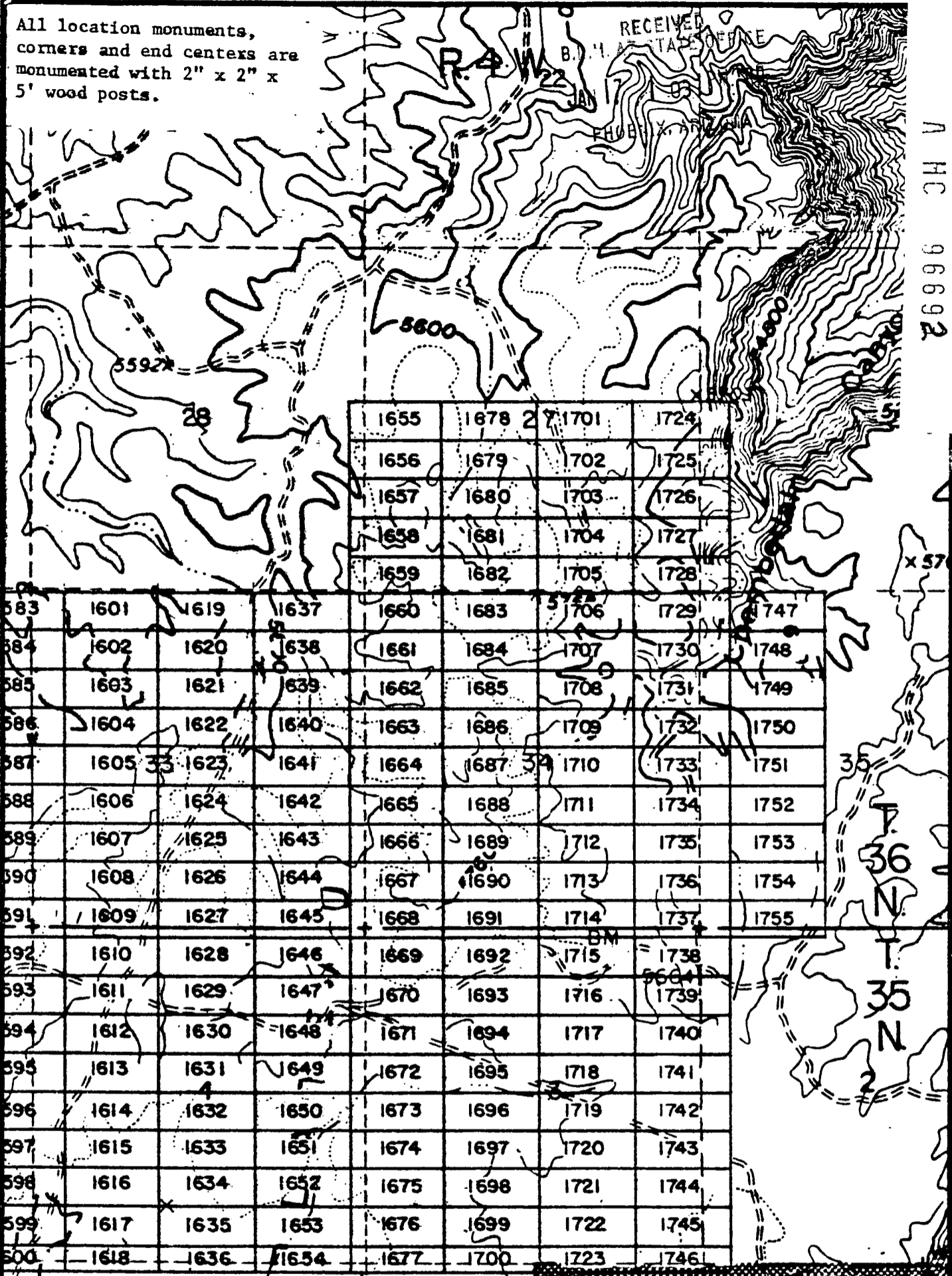
By: Douglas F. Sterck
Douglas F. Sterck, Agent

INTERIOR, BLM AZ State Office
Data related to this document
has been entered into an automated
system. Images of all documents
have been microfilmed.

RECEIVED
BLM AZ STATE OFFICE
JAN 17 / 55 PM '80
PHOENIX, ARIZONA

All location monuments,
corners and end centers are
monumented with 2" x 2" x
5' wood posts.

A HC 96692



	1655	1678	1701	1724				
	1656	1679	1702	1725				
	1657	1680	1703	1726				
	1658	1681	1704	1727				
	1659	1682	1705	1728				
583	1601	1619	1637	1660	1683	1706	1729	1747
584	1602	1620	1638	1661	1684	1707	1730	1748
585	1603	1621	1639	1662	1685	1708	1731	1749
586	1604	1622	1640	1663	1686	1709	1732	1750
587	1605	1623	1641	1664	1687	1710	1733	1751
588	1606	1624	1642	1665	1688	1711	1734	1752
589	1607	1625	1643	1666	1689	1712	1735	1753
590	1608	1626	1644	1667	1690	1713	1736	1754
591	1609	1627	1645	1668	1691	1714	1737	1755
592	1610	1628	1646	1669	1692	1715	1738	
593	1611	1629	1647	1670	1693	1716	1739	
594	1612	1630	1648	1671	1694	1717	1740	
595	1613	1631	1649	1672	1695	1718	1741	
596	1614	1632	1650	1673	1696	1719	1742	
597	1615	1633	1651	1674	1697	1720	1743	
598	1616	1634	1652	1675	1698	1721	1744	
599	1617	1635	1653	1676	1699	1722	1745	
600	1618	1636	1654	1677	1700	1723	1746	

Robinson State Office
INTERIOR, BLM AZ
Data relative to this document
has been entered into an automated
system and pages of all documents
have been microfilmed.



1" = 2000'

EXHIBIT MAP
of
LODE MINING CLAIMS (SIN 1601-1755),
within
Townships 35 & 36 North, Range 4 West, G&SRM
Mohave County, Arizona
for
Western Nuclear, Inc.
134 Union Blvd., Suite 640
Lakewood, Colorado 80228

THIS PAGE WILL NOT
REPRODUCE SATISFACTORILY

RECEIVED
STATE OFFICE
17 7 55 PM '88
MOHAVE COUNTY ARIZONA

BOOK 602 PAGE 222

RECEIVED
B.L.M. AZ STATE OFF
JAN 17 1 03 PM
PHOENIX, ARIZONA

in book 602 of Official Records, Page s 223-224

Records of Mohave County, Arizona

NOTICE OF LOCATION
(Lode Claim)

PROOFED



By Shirley Cook
Deputy Recorder

Joan McCall
Recorder 3.00

Notice is hereby given that Western Nuclear, Inc., whose mailing address is 134 Union Boulevard, Suite 640, Lakewood, Colorado 80228, by its undersigned agent, makes this location of the SIN # 1651 lode mining claim, in the Hack's Canyon Mining District, County of Mohave, State of Arizona.

The claim is 1500 feet in length along the vein or deposit of mineral bearing rock in place and 600 feet in width (300 feet on either side of the center line of the claim), forming a claim in the shape of a parallelogram. The general course of said claim is from East to West.

This Notice is posted at the NE corner of the claim, which location monument is in Section 4, Township 35 North, Range 4 West, GSRB&M.

The location monument of said claim is located 13,800' South and 25,900' East from the SE corner of Section 22, Township 36 North, Range 5 West, GSRB&M, Arizona.

Said claim is located in the NE/4 of Sec. 4, Twp. 35 North, Range 4 West
NW/4 of Sec.
SW/4 of Sec.

The undersigned claims the ground beginning at the location monument, being Corner No. 1 of the claim, and running thence

- South 300' to the center of the East end line; thence,
- (direction & distance)
- South 300' to Corner No. 2; thence,
- (direction & distance)
- West 1500' to Corner No. 3; thence,
- (direction & distance)
- North 300' to the center of the West end line; thence,
- (direction & distance)
- North 300' to Corner No. 4; thence,
- (direction & distance)
- East 1500' to the point of beginning.
- (direction & distance)

There are seven substantial posts, projecting at least 4 feet above the surface of the ground, or stone monuments, at least 3 feet high, one for the location monument, one at each of the four corners and one at the center of each line as prescribed by A.R.S. § 27-204.

Located, dated and posted on the ground this 28th day of November, 1979.

WESTERN NUCLEAR, INC.

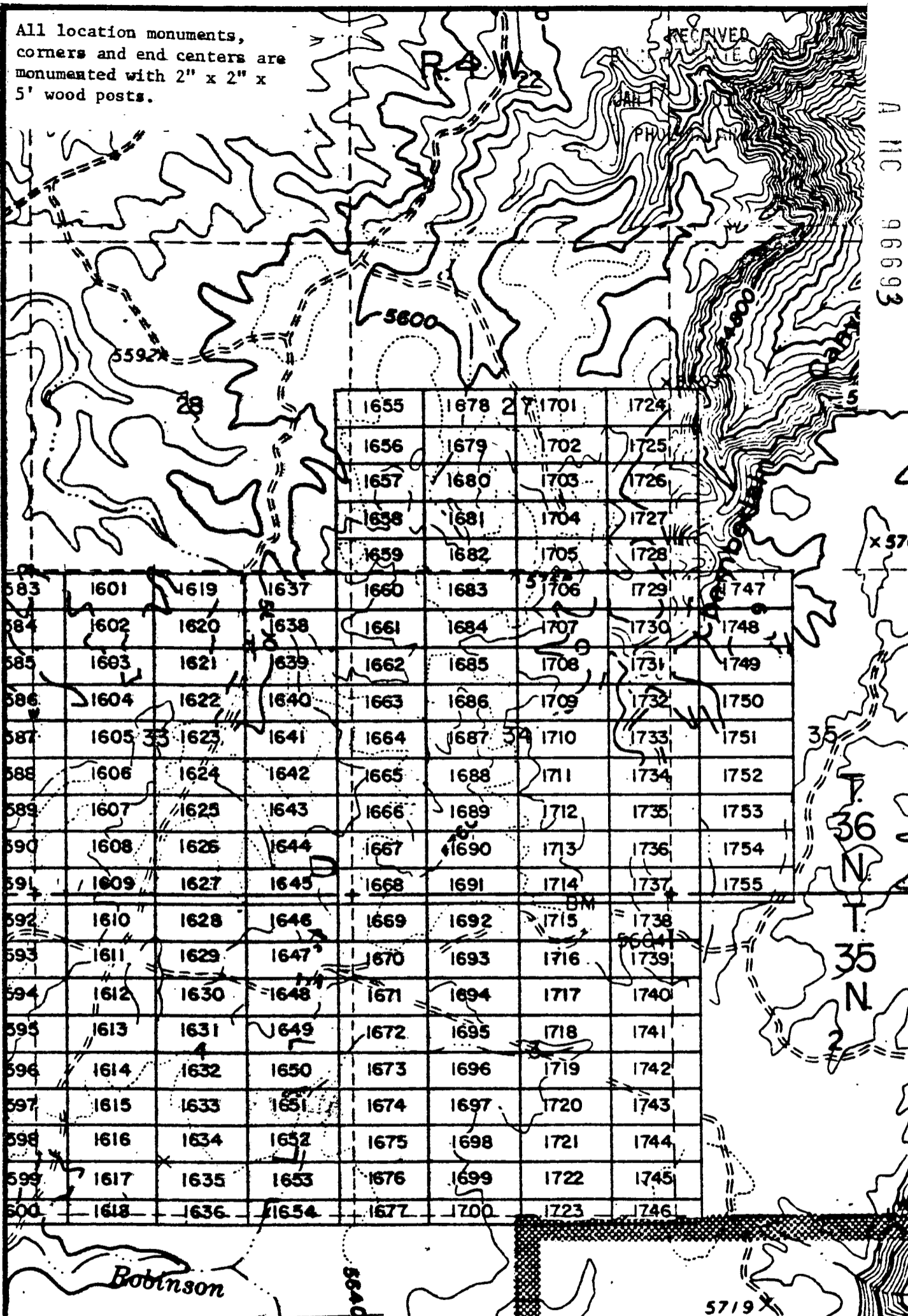
By: Douglas F. Sterck
Douglas F. Sterck, Agent

INTERIOR, PLM AZ State Office
Data from this document
has been entered into an automated
system and copies of all documents
have been microfilmed.

RECEIVED
B.L.M. AZ STATE OFFICE
JAN 17 5 53 PM '80
PHOENIX, ARIZONA

All location monuments, corners and end centers are monumented with 2" x 2" x 5' wood posts.

A NIC 96693



1655	1678	1701	1724
1656	1679	1702	1725
1657	1680	1703	1726
1658	1681	1704	1727
1659	1682	1705	1728
1660	1683	1706	1729
1661	1684	1707	1730
1662	1685	1708	1731
1663	1686	1709	1732
1664	1687	1710	1733
1665	1688	1711	1734
1666	1689	1712	1735
1667	1690	1713	1736
1668	1691	1714	1737
1669	1692	1715	1738
1670	1693	1716	1739
1671	1694	1717	1740
1672	1695	1718	1741
1673	1696	1719	1742
1674	1697	1720	1743
1675	1698	1721	1744
1676	1699	1722	1745
1677	1700	1723	1746

583	1601	1619	1637	1660	1683	1706	1729	1747
584	1602	1620	1638	1661	1684	1707	1730	1748
585	1603	1621	1639	1662	1685	1708	1731	1749
586	1604	1622	1640	1663	1686	1709	1732	1750
587	1605	1623	1641	1664	1687	1710	1733	1751
588	1606	1624	1642	1665	1688	1711	1734	1752
589	1607	1625	1643	1666	1689	1712	1735	1753
590	1608	1626	1644	1667	1690	1713	1736	1754
591	1609	1627	1645	1668	1691	1714	1737	1755
592	1610	1628	1646	1669	1692	1715	1738	
593	1611	1629	1647	1670	1693	1716	1739	
594	1612	1630	1648	1671	1694	1717	1740	
595	1613	1631	1649	1672	1695	1718	1741	
596	1614	1632	1650	1673	1696	1719	1742	
597	1615	1633	1651	1674	1697	1720	1743	
598	1616	1634	1652	1675	1698	1721	1744	
599	1617	1635	1653	1676	1699	1722	1745	
600	1618	1636	1654	1677	1700	1723	1746	

INTERIOR, BLM AZ State Office
Data relative to this document
has been entered into an automated
system and images of all documents
have been microfilmed.

EXHIBIT MAP
of
LODE MINING CLAIMS (SIN 1601-1755),
within
Townships 35 & 36 North, Range 4 West, G&SRM
Mohave County, Arizona
for
Western Nuclear, Inc.
134 Union Blvd., Suite 640
Lakewood, Colorado 80228

THIS PAGE WILL NOT REPRODUCE SATISFACTORILY

N
1" = 2000'

RECEIVED
STATE OFFICE
MAY 17 7 5 PM '50
PHOENIX, ARIZONA
BOOK 602 PAGE 224

Recorded at Request of Western Nuclear
JAN 9 '80 - 11 10 AM

80-10 INDEXED INDEXES

MICROFILMED

in Book 602 of Official Records, Page s 225-226

Records of Mohave County, Arizona

NOTICE OF LOCATION
(Lode Claim)

PROOFED

ARIZONA

RECEIVED
BLM AZ STATE OFFICE

By Shirley Cook
Deputy Recorder

Joan McCall
Recorder

3.00



JAN 17 1 03 PM '80
PHOENIX, ARIZONA

Notice is hereby given that Western Nuclear, Inc., whose mailing address is 134 Union Boulevard, Suite 640, Lakewood, Colorado 80228, by its undersigned agent, makes this location of the SIN # 1652 lode mining claim, in the Hack's Canyon Mining District, County of Mohave, State of Arizona.

A
M
C
9
6
6
9
A

The claim is 1500 feet in length along the vein or deposit of mineral bearing rock in place and 600 feet in width (300 feet on either side of the center line of the claim), forming a claim in the shape of a parallelogram. The general course of said claim is from East to West.

This Notice is posted at the NE corner of the claim, which location monument is in Section 4, Township 35 North, Range 4 West, GSRB&M.

The location monument of said claim is located 14,400' South and 25,900' East from the SE corner of Section 22, Township 36 North, Range 5 West, GSRB&M, Arizona.

Said claim is located in the NE/4 of Sec. 4, Twp. 35 North, Range 4 West
NW/4 of Sec. _____
SW/4 of Sec. _____

The undersigned claims the ground beginning at the location monument, being Corner No. 1 of the claim, and running thence

South 300' to the center of the East end line; thence,
(direction & distance)
South 300' to Corner No. 2; thence,
(direction & distance)
West 1500' to Corner No. 3; thence,
(direction & distance)
North 300' to the center of the West end line; thence,
(direction & distance)
North 300' to Corner No. 4; thence,
(direction & distance)
East 1500' to the point of beginning.
(direction & distance)

There are seven substantial posts, projecting at least 4 feet above the surface of the ground, or stone monuments, at least 3 feet high, one for the location monument, one at each of the four corners and one at the center of each line as prescribed by A.R.S. § 27-204.

Located, dated and posted on the ground this 28th day of November, 1979.

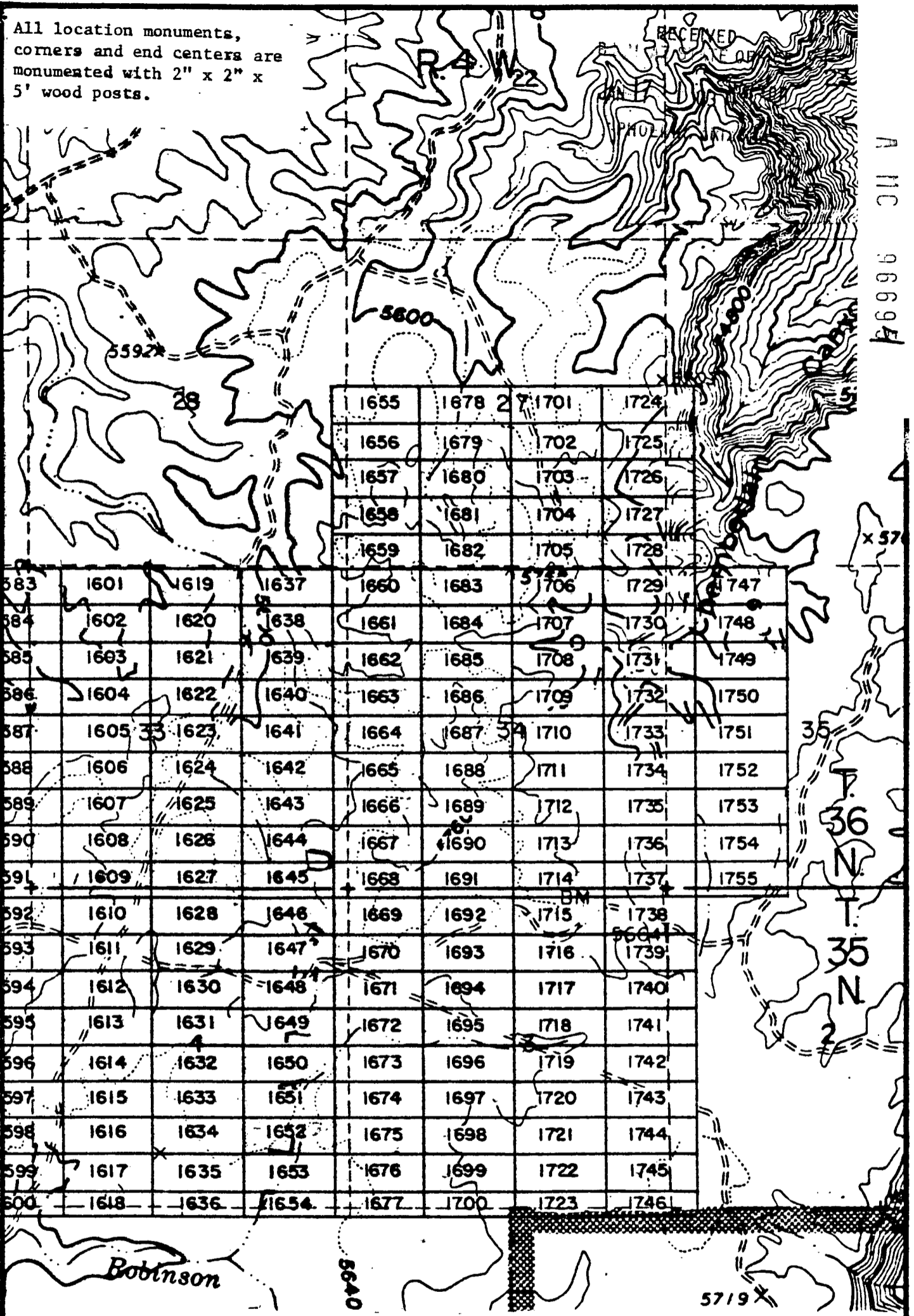
WESTERN NUCLEAR, INC.

By: Douglas F. Sterck
Douglas F. Sterck, Agent

INTERIOR, BLM AZ State Office
Data from this document
has been entered into an automated
system and copies of all documents
have been microfilmed.

RECEIVED
BLM AZ STATE OFFICE
JAN 17 7 55 PM '80
PHOENIX, ARIZONA

All location monuments, corners and end centers are monumented with 2" x 2" x 5' wood posts.



A 11 C 96694

1655	1678	1701	1724
1656	1679	1702	1725
1657	1680	1703	1726
1658	1681	1704	1727
1659	1682	1705	1728
1660	1683	1706	1729
1661	1684	1707	1730
1662	1685	1708	1731
1663	1686	1709	1732
1664	1687	1710	1733
1665	1688	1711	1734
1666	1689	1712	1735
1667	1690	1713	1736
1668	1691	1714	1737
1669	1692	1715	1738
1670	1693	1716	1739
1671	1694	1717	1740
1672	1695	1718	1741
1673	1696	1719	1742
1674	1697	1720	1743
1675	1698	1721	1744
1676	1699	1722	1745
1677	1700	1723	1746

1601	1619	1637	1655	1673	1691	1709	1727
1602	1620	1638	1656	1674	1692	1710	1728
1603	1621	1639	1657	1675	1693	1711	1729
1604	1622	1640	1658	1676	1694	1712	1730
1605	1623	1641	1659	1677	1695	1713	1731
1606	1624	1642	1660	1678	1696	1714	1732
1607	1625	1643	1661	1679	1697	1715	1733
1608	1626	1644	1662	1680	1698	1716	1734
1609	1627	1645	1663	1681	1699	1717	1735
1610	1628	1646	1664	1682	1700	1718	1736
1611	1629	1647	1665	1683	1701	1719	1737
1612	1630	1648	1666	1684	1702	1720	1738
1613	1631	1649	1667	1685	1703	1721	1739
1614	1632	1650	1668	1686	1704	1722	1740
1615	1633	1651	1669	1687	1705	1723	1741
1616	1634	1652	1670	1688	1706	1724	1742
1617	1635	1653	1671	1689	1707	1725	1743
1618	1636	1654	1672	1690	1708	1726	1744

EXHIBIT MAP
of

LODE MINING CLAIMS (SIN 1601-1755)
within
35 & 36 North, Range 4 West, G&SRM
Mohave County, Arizona
for
Western Nuclear, Inc.
134 Union Blvd., Suite 640
Lakewood, Colorado 80228

THIS PAGE WILL NOT

REPRODUCE SATISFACTORILY

INTERIOR, BLM AZ State Office
Data relative to this document
has been entered into an automated
system and images of all documents
have been microfilmed.

RECEIVED
BLM STATE OFFICE
JUN 17 5 55 PM '80
MORRIS, ARIZONA

JAN 9 '80 - 11 10 1

INDEXED

INDEXED

MICROFILMED

in book 602 of Official Records, Page s 227-228

Records of Mohave County, Arizona

PROOFED

ARIZONA

RECEIVED

BLM AZ STATE OFFICE

By Shirley Cook
Deputy Recorder

Joan ~~NOTICE~~ NOTICE OF LOCATION
(Lode Claim)
Recorder 3.00



01 PM '80

ARIZONA

Notice is hereby given that Western Nuclear, Inc., whose mailing address is 134 Union Boulevard, Suite 640, Lakewood, Colorado 80228, by its under- signed agent, makes this location of the SIN # 1653 lode mining claim, in the Hack's Canyon Mining District, County of Mohave, State of Arizona.

The claim is 1500 feet in length along the vein or deposit of mineral bearing rock in place and 600 feet in width (300 feet on either side of the center line of the claim), forming a claim in the shape of a parallelogram. The general course of said claim is from East to West.

This Notice is posted at the NE corner of the claim, which location monument is in Section 4, Township 35 North, Range 4 West, GSRB&M.

The location monument of said claim is located 15,000' South and 25,900' East from the SE corner of Section 22, Township 36 North, Range 5 West, GSRB&M, Arizona.

Said claim is located in the NE/4 of Sec. 4, Twp. 35 North, Range 4 West
SE/4 of Sec. 4, Twp. 35 North, Range 4 West
NW/4 of Sec. 4, Twp. 35 North, Range 4 West
SW/4 of Sec. 4, Twp. 35 North, Range 4 West

The undersigned claims the ground beginning at the location monument, being Corner No. 1 of the claim, and running thence

- South 300' to the center of the East end line; thence, (direction & distance)
- South 300' to Corner No. 2; thence, (direction & distance)
- West 1500' to Corner No. 3; thence, (direction & distance)
- North 300' to the center of the West end line; thence, (direction & distance)
- North 300' to Corner No. 4; thence, (direction & distance)
- East 1500' to the point of beginning. (direction & distance)

There are seven substantial posts, projecting at least 4 feet above the surface of the ground, or stone monuments, at least 3 feet high, one for the location monument, one at each of the four corners and one at the center of each line as prescribed by A.R.S. § 27-204.

Located, dated and posted on the ground this 28th day of November, 1979.

WESTERN NUCLEAR, INC.

By: Douglas F. Sterck
Douglas F. Sterck, Agent

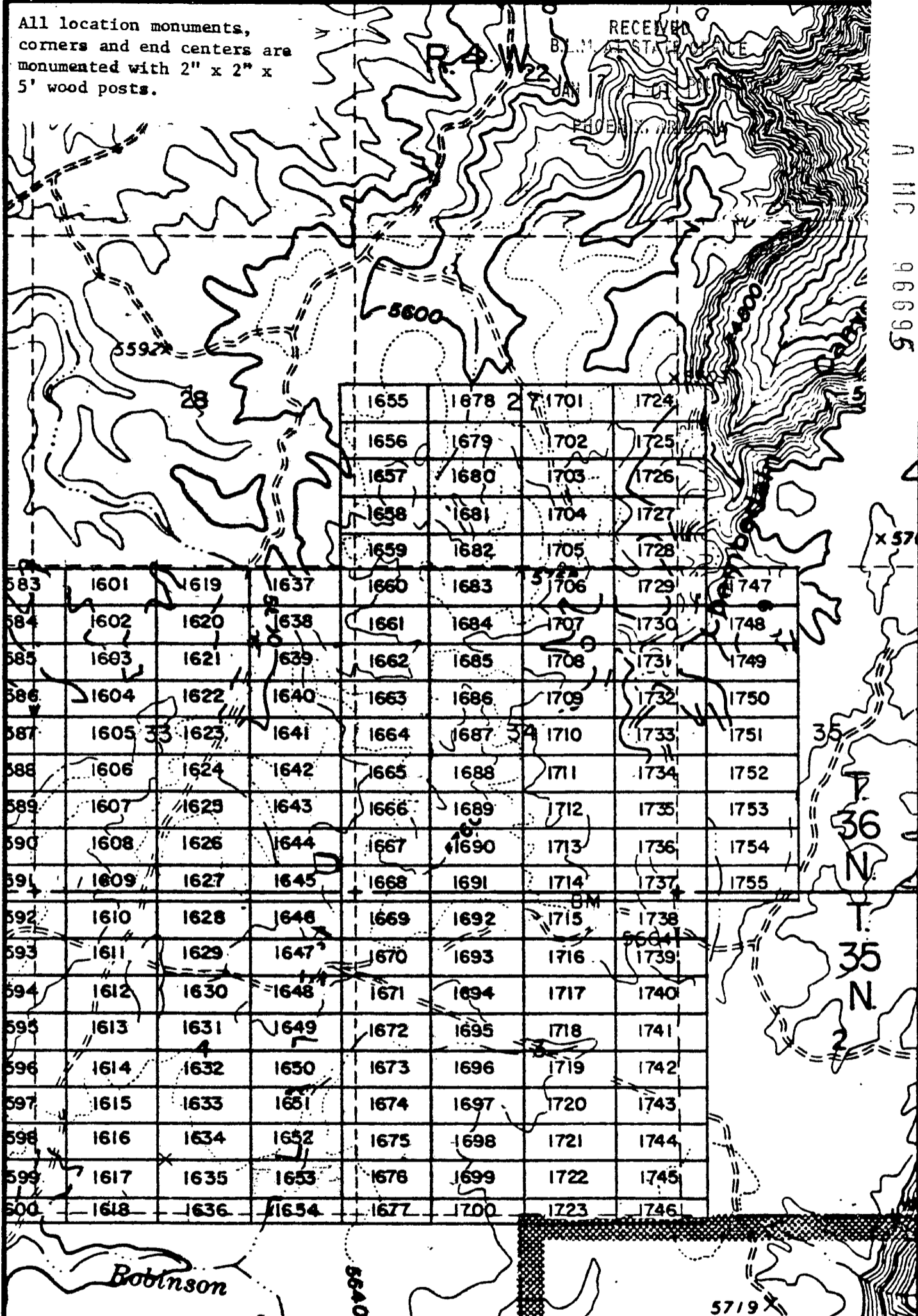
RECEIVED
BLM AZ STATE OFFICE
JAN 17 1 55 PM '80
PHOENIX, ARIZONA

INTERIOR, BLM AZ State Office
Data relative to this document
has been entered into an automated
system and copies of all documents
have been microfilmed.

All location monuments,
corners and end centers are
monumented with 2" x 2" x
5' wood posts.

RECEIVED
BLM STATE OFFICE

A MC 96695



1655	1678	1701	1724
1656	1679	1702	1725
1657	1680	1703	1726
1658	1681	1704	1727
1659	1682	1705	1728
1660	1683	1706	1729
1661	1684	1707	1730
1662	1685	1708	1731
1663	1686	1709	1732
1664	1687	1710	1733
1665	1688	1711	1734
1666	1689	1712	1735
1667	1690	1713	1736
1668	1691	1714	1737
1669	1692	1715	1738
1670	1693	1716	1739
1671	1694	1717	1740
1672	1695	1718	1741
1673	1696	1719	1742
1674	1697	1720	1743
1675	1698	1721	1744
1676	1699	1722	1745
1677	1700	1723	1746

INTERIOR, BLM-AZ State Office
Data relative to this document
has been entered into an automated
system and pages of all documents
have been microfilmed.

EXHIBIT MAP
of
CLAIMS (SIN 1601-1755)
within
Townships 35 & 36 North, Range 4 West, G&SRM
County, Arizona
for

Western Nuclear, Inc.
134 Union Blvd., Suite 640
Lakewood, Colorado 80228

THIS PAGE WILL NOT
REPRODUCE SATISFACTORILY

RECEIVED
BLM STATE OFFICE
JAN 17 5 55 PM '80
BLM ARIZONA

1" = 2000'

BOOK 602 PAGE 228

Book 602 of Official Records, Pages 229-230

Records of Mohave County, Arizona

NOTICE OF LOCATION
(Lode Claim)

PROOFED

ARIZONA RECEIVED
AZ STATE OFFICE



01 PM '80

by Shirley Cook
Deputy Recorder

Joan McCall
Recorder 3.00

A 11 C 96699

Notice is hereby given that Western Nuclear, Inc., whose mailing address is 134 Union Boulevard, Suite 640, Lakewood, Colorado 80228, by its undersigned agent, makes this location of the SIN # 1654 lode mining claim, in the Hack's Canyon Mining District, County of Mohave, State of Arizona.

The claim is 1500 feet in length along the vein or deposit of mineral bearing rock in place and 400 feet in width 200 feet on either side of the center line of the claim), forming a claim in the shape of a parallelogram. The general course of said claim is from East to West.

This Notice is posted at the NE corner of the claim, which location monument is in Section 4, Township 35 North, Range 4 West, GSRB&M.

The location monument of said claim is located 15,600' South and 25,900' East from the SE corner of Section 22, Township 36 North, Range 5 West, GSRB&M, Arizona.

Said claim is located in the NE/4 of Sec. 9
SE/4 of Sec. 4, Twp. 35 North, Range 4 West
NW/4 of Sec. _____
SW/4 of Sec. _____

The undersigned claims the ground beginning at the location monument, being Corner No. 1 of the claim, and running thence

- South 200' to the center of the East end line; thence,
(direction & distance)
- South 200' to Corner No. 2; thence,
(direction & distance)
- West 1500' to Corner No. 3; thence,
(direction & distance)
- North 200' to the center of the West end line; thence,
(direction & distance)
- North 200' to Corner No. 4; thence,
(direction & distance)
- East 1500' to the point of beginning.
(direction & distance)

There are seven substantial posts, projecting at least 4 feet above the surface of the ground, or stone monuments, at least 3 feet high, one for the location monument, one at each of the four corners and one at the center of each line as prescribed by A.R.S. § 27-204.

Located, dated and posted on the ground this 28th day of November, 1979.

WESTERN NUCLEAR, INC.

By: Douglas F. Sterck
Douglas F. Sterck, Agent

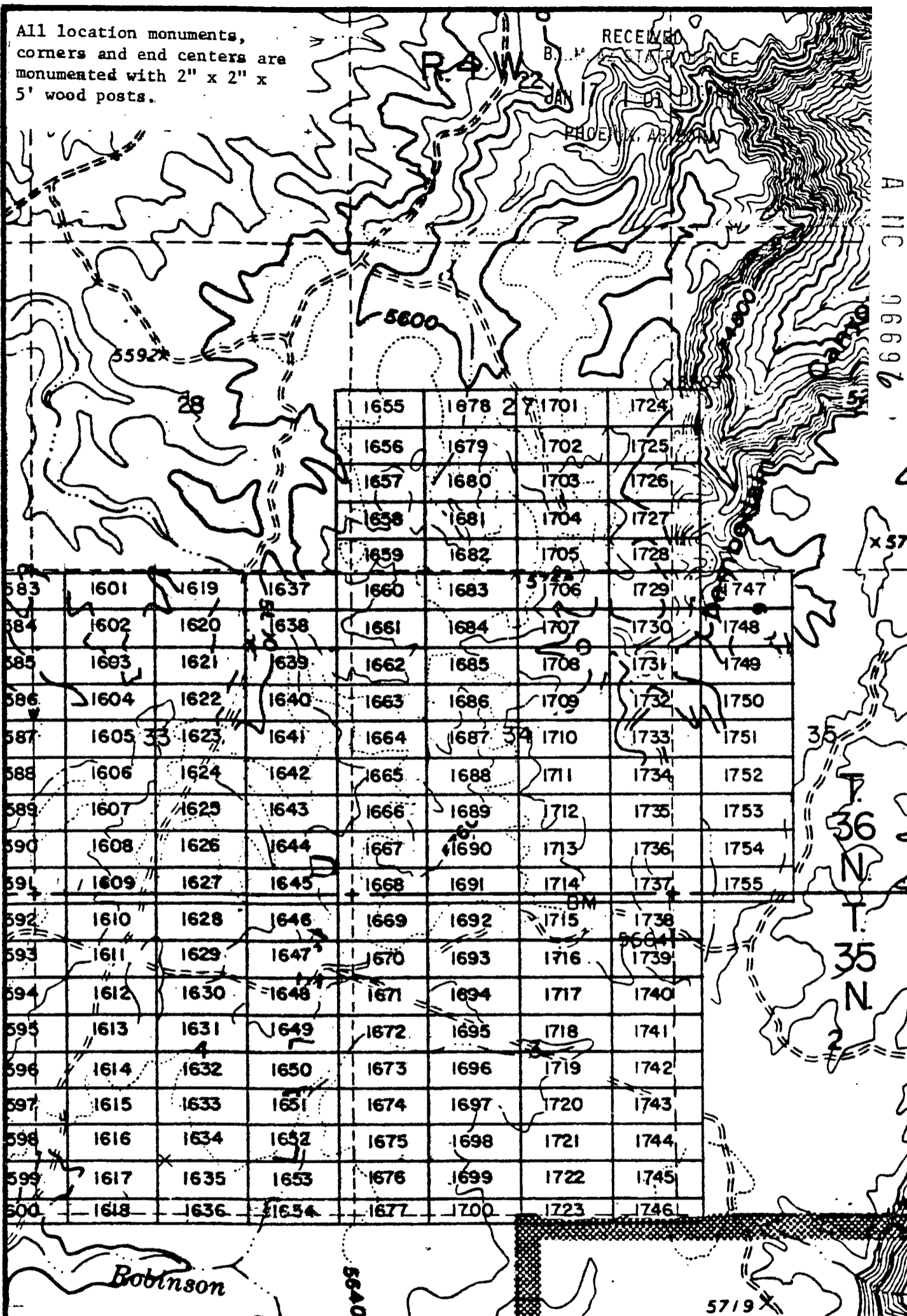
INTERIOR, DEPT. AZ State Office
Data relate to this document
...
...

RECEIVED
AZ STATE OFFICE
JAN 17 1 53 PM '80
PHOENIX, ARIZONA

All location monuments, corners and end centers are monumented with 2" x 2" x 5' wood posts.

RECEIVED
STATE OFFICE

A 11 C 96696



				1655	1678	1701	1724	
				1656	1679	1702	1725	
				1657	1680	1703	1726	
				1658	1681	1704	1727	
				1659	1682	1705	1728	
583	1601	1619	1637	1660	1683	1706	1729	1747
584	1602	1620	1638	1661	1684	1707	1730	1748
585	1603	1621	1639	1662	1685	1708	1731	1749
586	1604	1622	1640	1663	1686	1709	1732	1750
587	1605	1623	1641	1664	1687	1710	1733	1751
588	1606	1624	1642	1665	1688	1711	1734	1752
589	1607	1625	1643	1666	1689	1712	1735	1753
590	1608	1626	1644	1667	1690	1713	1736	1754
591	1609	1627	1645	1668	1691	1714	1737	1755
592	1610	1628	1646	1669	1692	1715	1738	
593	1611	1629	1647	1670	1693	1716	1739	
594	1612	1630	1648	1671	1694	1717	1740	
595	1613	1631	1649	1672	1695	1718	1741	
596	1614	1632	1650	1673	1696	1719	1742	
597	1615	1633	1651	1674	1697	1720	1743	
598	1616	1634	1652	1675	1698	1721	1744	
599	1617	1635	1653	1676	1699	1722	1745	
500	1618	1636	1654	1677	1700	1723	1746	

A copy of a...
has been entered into an automated
system and images of all documents
have been micro-fimed.

EXHIBIT MAP
of

LODE MINING CLAIMS (SIN 1601-1755), within

Townships 35 & 36 North, Range 4 West, G&SRM
Mohave County, Arizona

for
Western Nuclear, Inc.
134 Union Blvd., Suite 640
Lakewood, Colorado 80228

THIS PAGE WILL NOT
REPRODUCE SATISFACTORILY

DEPT. OF STATE OFFICE
PHOENIX, ARIZONA
JAN 17 1981
5 55 PM '80



1" = 2000'

Rec. at Request of Western Nuclear

JAN 9 '80 -111

80-11

INDEXED

in book 602 of Official Records, Page s 231-232

INDEXED MINES

ARIZONA

Records of Mohave County, Arizona

Joan McCall
JOAN McCALLICE OF LOCATION

PROOFED



RECEIVED
BLM AZ STATE OFFICE
JAN 17 1 01 PM '80
PHOENIX, ARIZONA

Shirley Cook
Deputy Recorder

Recorder (Lode Claim)
3.00

Notice is hereby given that Western Nuclear, Inc., whose mailing address is 134 Union Boulevard, Suite 640, Lakewood, Colorado 80228, by its under- signed agent, makes this location of the SIN # 1655 lode mining claim, in the Hack's Canyon Mining District, County of Mohave, State of Arizona.

The claim is 1500 feet in length along the vein or deposit of mineral bearing rock in place and 600 feet in width (300 feet on either side of the center line of the claim), forming a claim in the shape of a parallelogram. The general course of said claim is from East to West.

This Notice is posted at the NE corner of the claim, which location monument is in Section 27, Township 35 North, Range 4 West, GSRB&M.

The location monument of said claim is located 2400' South and 27,400' East from the SE corner of Section 22, Township 36 North, Range 5 West, GSRB&M, Arizona.

Said claim is located in the NE/4 of Sec. 28, SE/4 of Sec. 28, Twp. 36 North, Range 4 West
NW/4 of Sec. 27
SW/4 of Sec. 27

The undersigned claims the ground beginning at the location monument, being Corner No. 1 of the claim, and running thence

- South 300' to the center of the East end line; thence,
- (direction & distance)
- South 300' to Corner No. 2; thence,
- (direction & distance)
- West 1500' to Corner No. 3; thence,
- (direction & distance)
- North 300' to the center of the West end line; thence,
- (direction & distance)
- North 300' to Corner No. 4; thence,
- (direction & distance)
- East 1500' to the point of beginning.
- (direction & distance)

There are seven substantial posts, projecting at least 4 feet above the surface of the ground, or stone monuments, at least 3 feet high, one for the location monument, one at each of the four corners and one at the center of each line as prescribed by A.R.S. § 27-204.

Located, dated and posted on the ground this 30th day of November, 1979.

WESTERN NUCLEAR, INC.

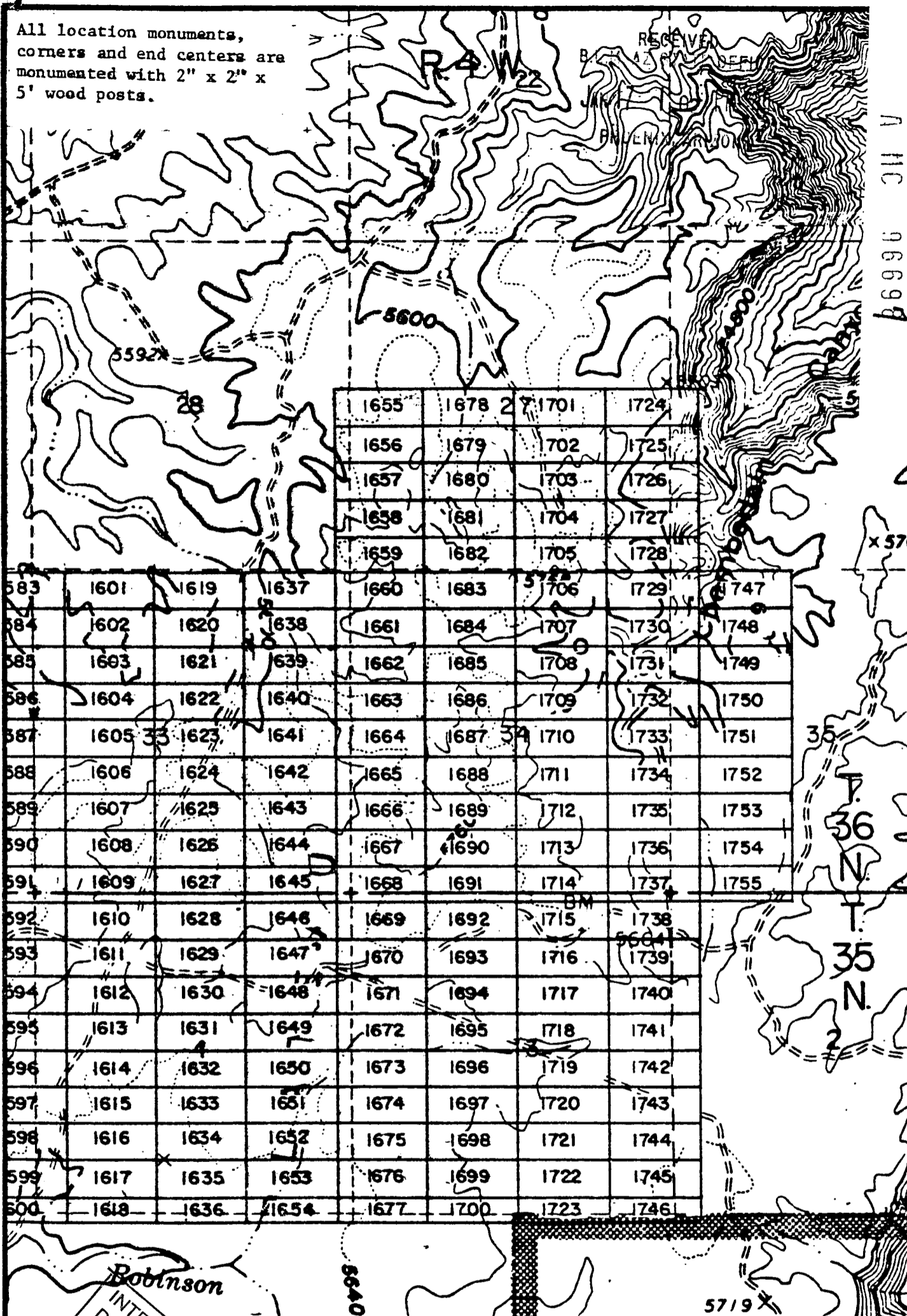
By: Douglas F. Sterck
Douglas F. Sterck, Agent

RECEIVED
BLM AZ STATE OFFICE
JAN 17 1 55 PM '80
PHOENIX, ARIZONA

INTERIOR, BLM AZ State Office
Data from this document
has been entered into an automated
system. Images of all documents
have been microfilmed.

All location monuments, corners and end centers are monumented with 2" x 2" x 5' wood posts.

A MC 96694



				1655	1678	1701	1724	
				1656	1679	1702	1725	
				1657	1680	1703	1726	
				1658	1681	1704	1727	
				1659	1682	1705	1728	
583	1601	1619	1637	1660	1683	1706	1729	1747
584	1602	1620	1638	1661	1684	1707	1730	1748
585	1603	1621	1639	1662	1685	1708	1731	1749
586	1604	1622	1640	1663	1686	1709	1732	1750
587	1605	1623	1641	1664	1687	1710	1733	1751
588	1606	1624	1642	1665	1688	1711	1734	1752
589	1607	1625	1643	1666	1689	1712	1735	1753
590	1608	1626	1644	1667	1690	1713	1736	1754
591	1609	1627	1645	1668	1691	1714	1737	1755
592	1610	1628	1646	1669	1692	1715	1738	
593	1611	1629	1647	1670	1693	1716	1739	
594	1612	1630	1648	1671	1694	1717	1740	
595	1613	1631	1649	1672	1695	1718	1741	
596	1614	1632	1650	1673	1696	1719	1742	
597	1615	1633	1651	1674	1697	1720	1743	
598	1616	1634	1652	1675	1698	1721	1744	
599	1617	1635	1653	1676	1699	1722	1745	
600	1618	1636	1654	1677	1700	1723	1746	

Robinson
 INTERIOR, BLM AZ State Office
 Data relative to this document
 has been entered into an automated
 system and images of all documents
 have been microfilmed.



1" = 2000'

EXHIBIT MAP
 of
 LODGE MINING CLAIMS (SIN 1601-1755),
 within
 Townships 35 & 36 North, Range 4 West, G&SRM
 Mohave County, Arizona
 for
 Western Nuclear, Inc.
 134 Union Blvd., Suite 640
 Lakewood, Colorado 80228

THIS PAGE WILL NOT
 REPRODUCE SATISFACTORILY
 RECEIVED
 DATE OFFICE
 JAN 17 1980
 55 PM '80
 HINDS ARIZONA

BOOK 602 PAGE 232

91 Shirley Cook
Deputy Recorder

Joan McCall ³⁰⁰
Recorder
NOTICE OF LOCATION
(Lode Claim)

80-1087
INDEXED MINES INDEXED
PROOFED



MICROFILMED
RECEIVED
BLM AZ STATE OFFICE
JAN 17 1 02 PM '80
PHOENIX, ARIZONA

Notice is hereby given that Western Nuclear, Inc., whose mailing address is 134 Union Boulevard, Suite 640, Lakewood, Colorado 80228, by its undersigned agent, makes this location of the SIN # 1656 lode mining claim, in the Hack's Canyon Mining District, County of Mohave, State of Arizona.

The claim is 1500 feet in length along the vein or deposit of mineral bearing rock in place and 600 feet in width (300 feet on either side of the center line of the claim), forming a claim in the shape of a parallelogram. The general course of said claim is from East to West.

This Notice is posted at the NE corner of the claim, which location monument is in Section 27, Township 36 North, Range 4 West, GSRB&M.

The location monument of said claim is located 3000' South and 27,400' East from the SE corner of Section 22, Township 36 North, Range 5 West, GSRB&M, Arizona.

Said claim is located in the NE/4 of Sec. 28, Twp. 36 North, Range 4 West
NW/4 of Sec. 27
SW/4 of Sec. 27

The undersigned claims the ground beginning at the location monument, being Corner No. 1 of the claim, and running thence

- South 300' to the center of the East end line; thence,
- (direction & distance)
- South 300' to Corner No. 2; thence,
- (direction & distance)
- West 1500' to Corner No. 3; thence,
- (direction & distance)
- North 300' to the center of the West end line; thence,
- (direction & distance)
- North 300' to Corner No. 4; thence,
- (direction & distance)
- East 1500' to the point of beginning.
- (direction & distance)

There are seven substantial posts, projecting at least 4 feet above the surface of the ground, or stone monuments, at least 3 feet high, one for the location monument, one at each of the four corners and one at the center of each line as prescribed by A.R.S. § 27-204.

Located, dated and posted on the ground this 30th day of November, 1979.

WESTERN NUCLEAR, INC.

By: Douglas F. Sterck
Douglas F. Sterck, Agent

RECEIVED
BLM AZ STATE OFFICE
JAN 17 7 55 PM '80
PHOENIX, ARIZONA

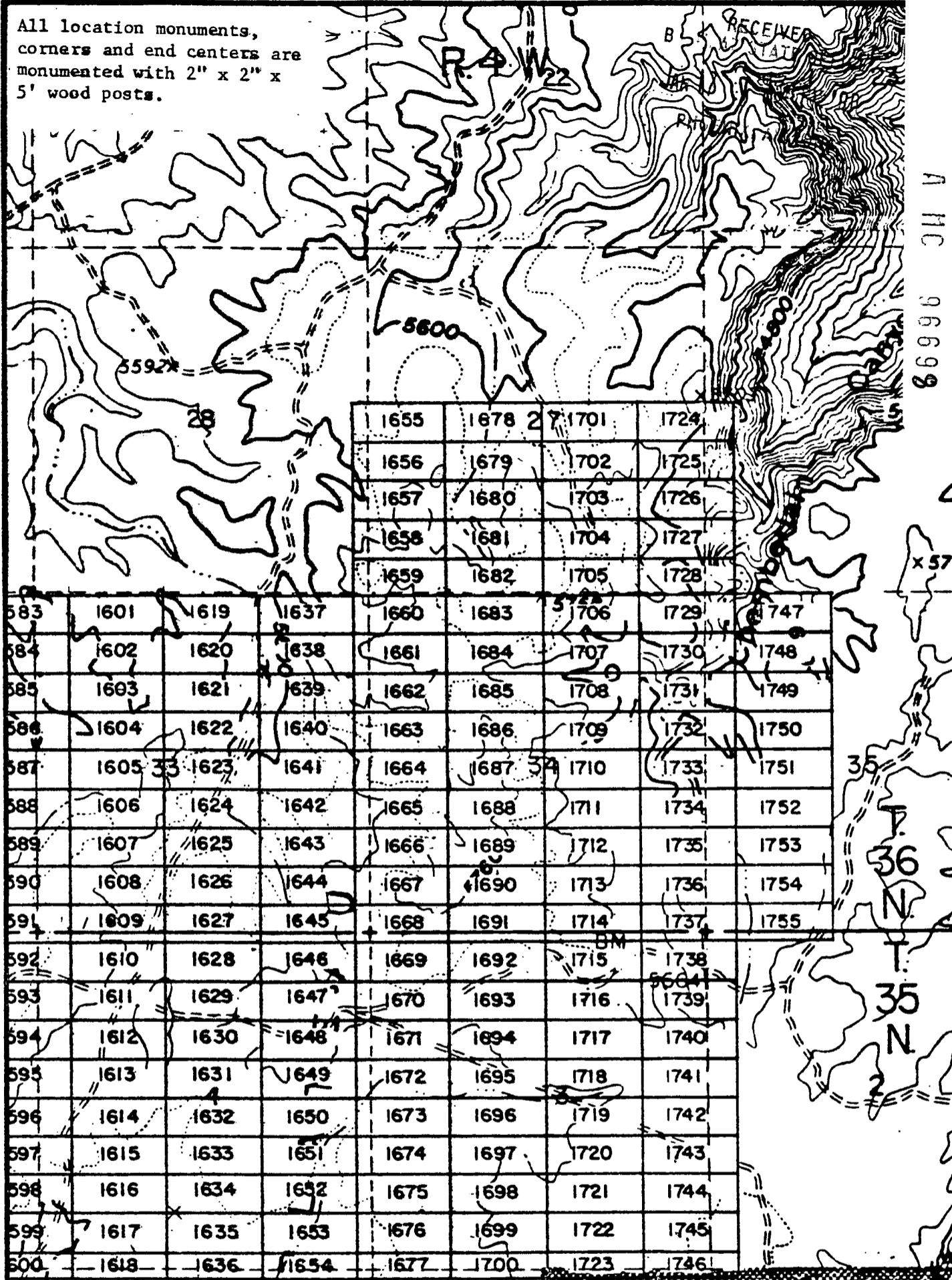
BOOK 602 PAGE 233

INTERIOR, BLM AZ State Office
Data relating to this document
has been entered into an automated
system and copies of all documents
have been microfilmed.

A
M
C
9
6
6
9
8

All location monuments, corners and end centers are monumented with 2" x 2" x 5' wood posts.

A MC 96699



				1655	1678	1701	1724	
				1656	1679	1702	1725	
				1657	1680	1703	1726	
				1658	1681	1704	1727	
				1659	1682	1705	1728	
583	1601	1619	1637	1660	1683	1706	1729	1747
584	1602	1620	1638	1661	1684	1707	1730	1748
585	1603	1621	1639	1662	1685	1708	1731	1749
586	1604	1622	1640	1663	1686	1709	1732	1750
587	1605	1623	1641	1664	1687	1710	1733	1751
588	1606	1624	1642	1665	1688	1711	1734	1752
589	1607	1625	1643	1666	1689	1712	1735	1753
590	1608	1626	1644	1667	1690	1713	1736	1754
591	1609	1627	1645	1668	1691	1714	1737	1755
592	1610	1628	1646	1669	1692	1715	1738	
593	1611	1629	1647	1670	1693	1716	1739	
594	1612	1630	1648	1671	1694	1717	1740	
595	1613	1631	1649	1672	1695	1718	1741	
596	1614	1632	1650	1673	1696	1719	1742	
597	1615	1633	1651	1674	1697	1720	1743	
598	1616	1634	1652	1675	1698	1721	1744	
599	1617	1635	1653	1676	1699	1722	1745	
600	1618	1636	1654	1677	1700	1723	1746	

Robinson
 INTERIOR, BLM AZ State Office
 Data relative to this document
 has been entered into an automated
 system and images of all documents
 have been microfilmed.

EXHIBIT MAP
 of
 LOBE-MINING CLAIMS (SIN 1601-1755),
 within
 Townships 35 & 36 North, Range 4 West, G&SRM
 Mohave County, Arizona
 for
 Western Nuclear, Inc.
 134 Union Blvd., Suite 640
 Lakewood, Colorado 80228

N
 1" = 2000'

RECEIVED
 BLM STATE OFFICE
 PHOENIX, ARIZONA
 JAN 17 1 55 PM '88
 BOOK 602 PAGE 234

JAN 9 '80 - 11 10 A

INDEXED
80-1088
INDEXED MINES

in book 602 of Official Records, Page s 235-236

Records of Mohave County, Arizona

Joan McCall 3.00

PROOFED

MICROFILMED
RECEIVED
ARIZONA AZ STATE OFFICE
JAN 17 1 00 PM '80
PHOENIX, ARIZONA

By Shirley Cook
Deputy Recorder

NOTICE OF LOCATION
Recorder (Lode Claim)



Notice is hereby given that Western Nuclear, Inc., whose mailing address is 134 Union Boulevard, Suite 640, Lakewood, Colorado 80228, by its under-
signed agent, makes this location of the SIN # 1657 lode mining claim,
in the Hack's Canyon Mining District, County of Mohave,
State of Arizona.

The claim is 1500 feet in length along the vein or deposit of mineral bearing rock in place and 600 feet in width (300 feet on either side of the center line of the claim), forming a claim in the shape of a parallelogram. The general course of said claim is from East to West.

This Notice is posted at the NE corner of the claim, which location monument is in Section 27, Township 36 North, Range 4 West, GSRB&M.

The location monument of said claim is located 3600' South and 27,400' East from the SE corner of Section 22, Township 36 North, Range 5 West, GSRB&M, Arizona.

Said claim is located in the NE/4 of Sec. 28, Twp. 36 North, Range 4 West
NW/4 of Sec. 27
SW/4 of Sec. 27

The undersigned claims the ground beginning at the location monument, being Corner No. 1 of the claim, and running thence

South 300' to the center of the East end line; thence,
(direction & distance)
South 300' to Corner No. 2; thence,
(direction & distance)
West 1500' to Corner No. 3; thence,
(direction & distance)
North 300' to the center of the West end line; thence,
(direction & distance)
North 300' to Corner No. 4; thence,
(direction & distance)
East 1500' to the point of beginning.
(direction & distance)

There are seven substantial posts, projecting at least 4 feet above the surface of the ground, or stone monuments, at least 3 feet high, one for the location monument, one at each of the four corners and one at the center of each line as prescribed by A.R.S. § 27-204.

Located, dated and posted on the ground this 30th day of November, 1979.

WESTERN NUCLEAR, INC.

By: Douglas F. Sterck
Douglas F. Sterck, Agent

RECEIVED
BLM AZ STATE OFFICE
JAN 17 1 55 PM '80
PHOENIX, ARIZONA

BOOK 602 PAGE 235

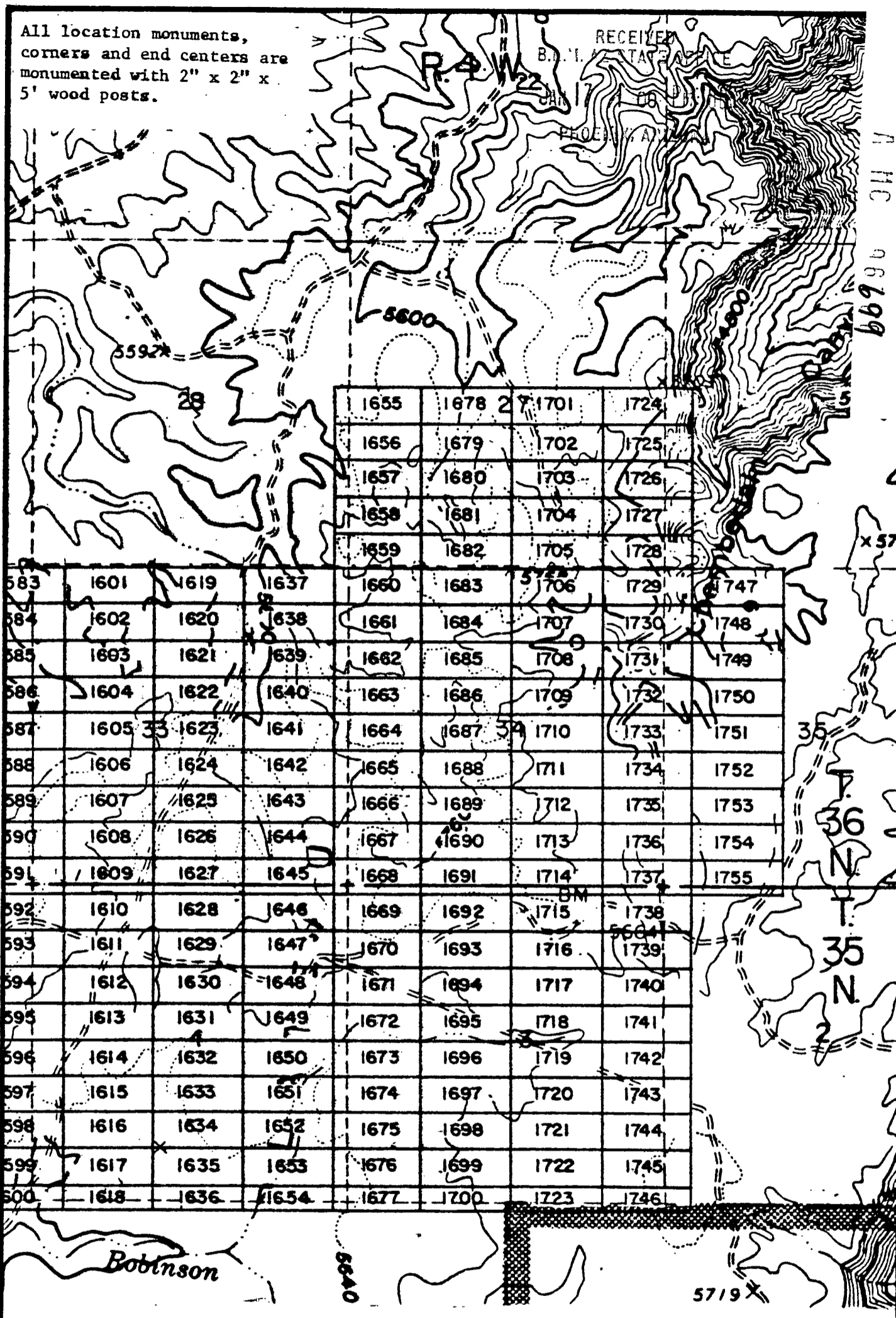
INTERIOR, TULSA AZ State Office
Data relating to this document
has been entered into an automated
system and images of all documents
have been microfilmed.

A
HC
96699

All location monuments, corners and end centers are monumented with 2" x 2" x 5' wood posts.

RECEIVED
BLM STATE OFFICE

A MC 96699



	1655	1678	1701	1724				
	1656	1679	1702	1725				
	1657	1680	1703	1726				
	1658	1681	1704	1727				
	1659	1682	1705	1728				
583	1601	1619	1637	1660	1683	1706	1729	1747
584	1602	1620	1638	1661	1684	1707	1730	1748
585	1603	1621	1639	1662	1685	1708	1731	1749
586	1604	1622	1640	1663	1686	1709	1732	1750
587	1605	1623	1641	1664	1687	1710	1733	1751
588	1606	1624	1642	1665	1688	1711	1734	1752
589	1607	1625	1643	1666	1689	1712	1735	1753
590	1608	1626	1644	1667	1690	1713	1736	1754
591	1609	1627	1645	1668	1691	1714	1737	1755
592	1610	1628	1646	1669	1692	1715	1738	
593	1611	1629	1647	1670	1693	1716	1739	
594	1612	1630	1648	1671	1694	1717	1740	
595	1613	1631	1649	1672	1695	1718	1741	
596	1614	1632	1650	1673	1696	1719	1742	
597	1615	1633	1651	1674	1697	1720	1743	
598	1616	1634	1652	1675	1698	1721	1744	
599	1617	1635	1653	1676	1699	1722	1745	
600	1618	1636	1654	1677	1700	1723	1746	

EXHIBIT MAP

of **LODE-MINING CLAIMS (SIN 1601-1755)**,

within **townships 35 & 36 North, Range 4 West, G&SRM**
Mohave County, Arizona

for **Western Nuclear, Inc.**
134 Union Blvd., Suite 640
Lakewood, Colorado 80228

INTERIOR, BLM AZ State Office
Data relative to this document
has been **N** red into an automated
system and images of all documents
have been microfilmed.

RECEIVED
BLM STATE OFFICE
MORNING, ARIZONA
JAN 17 1 55 PM '80

INDEXED MINES
80-101
INDEXED

MICROFILMED

Records of Mohave County, Arizona

Joan McCall 3.00

Shirley Cook
Deputy Recorder

NOTICE OF LOCATION
Recorder (Lode Claim)

PROOFED

RECEIVED
BLM AZ STATE OFFICE
JAN 17 1 00 PM '80
PHOENIX, ARIZONA



A MC
96700 D

Notice is hereby given that Western Nuclear, Inc., whose mailing address is 134 Union Boulevard, Suite 640, Lakewood, Colorado 80228, by its undersigned agent, makes this location of the SIN #1658 lode mining claim, in the Hack's Canyon Mining District, County of Mohave, State of Arizona.

The claim is 1500 feet in length along the vein or deposit of mineral bearing rock in place and 600 feet in width (300 feet on either side of the center line of the claim), forming a claim in the shape of a parallelogram. The general course of said claim is from East to West.

This Notice is posted at the NE corner of the claim, which location monument is in Section 27, Township 36 North, Range 4 West, GSRB&M.

The location monument of said claim is located 4200' South and 27,400' East from the SE corner of Section 22, Township 36 North, Range 5 West, GSRB&M, Arizona.

Said claim is located in the NE/4 of Sec. 28, Twp. 36 North, Range 4 West
NW/4 of Sec. 27
SW/4 of Sec. 27

The undersigned claims the ground beginning at the location monument, being Corner No. 1 of the claim, and running thence

- South 300' (direction & distance) to the center of the East end line; thence,
- South 300' (direction & distance) to Corner No. 2; thence,
- West 1500' (direction & distance) to Corner No. 3; thence,
- North 300' (direction & distance) to the center of the West end line; thence,
- North 300' (direction & distance) to Corner No. 4; thence,
- East 1500' (direction & distance) to the point of beginning.

There are seven substantial posts, projecting at least 4 feet above the surface of the ground, or stone monuments, at least 3 feet high, one for the location monument, one at each of the four corners and one at the center of each line as prescribed by A.R.S. § 27-204.

Located, dated and posted on the ground this 30th day of November, 1979.

WESTERN NUCLEAR, INC.

By: Douglas F. Sterck
Douglas F. Sterck, Agent

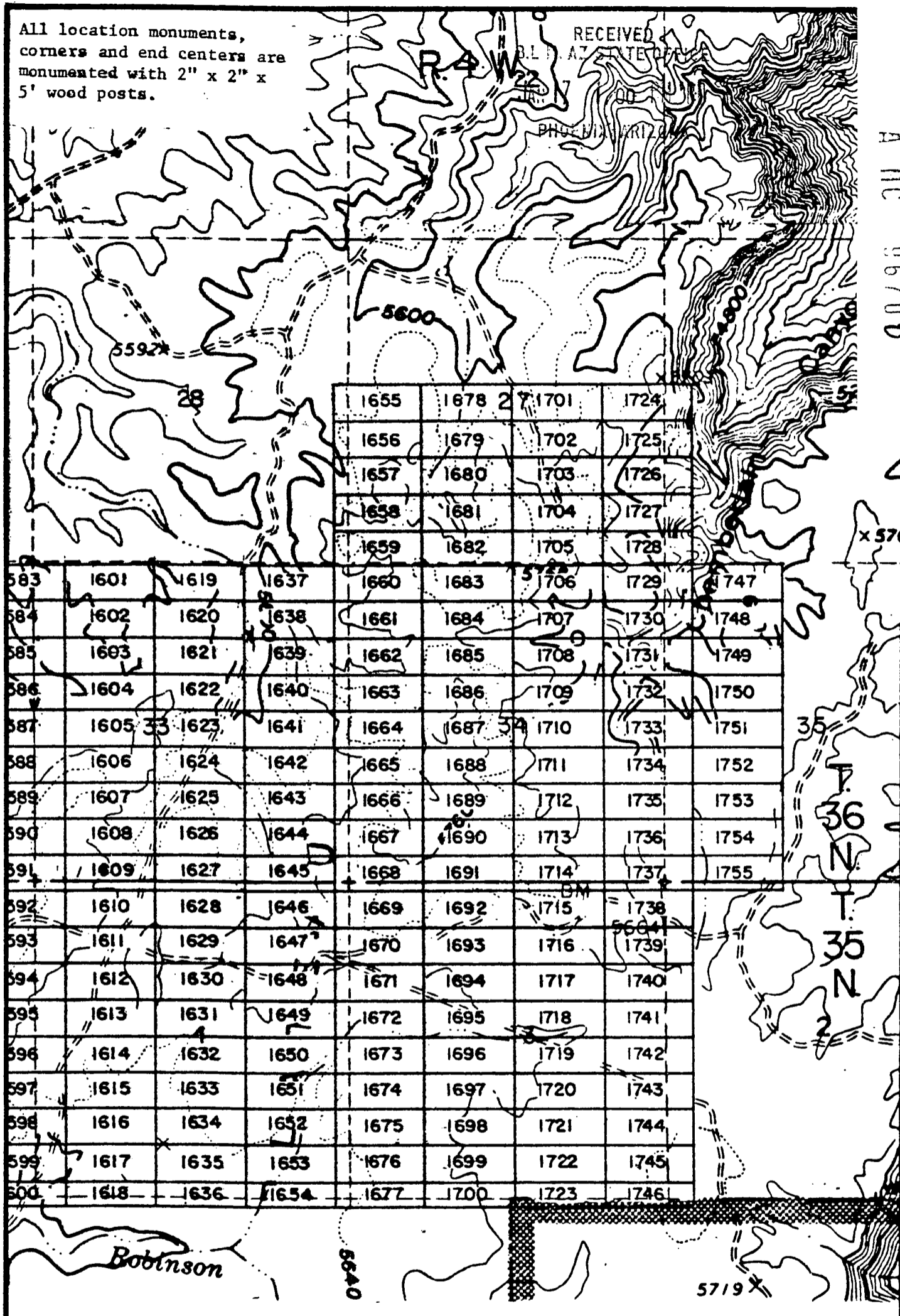
RECEIVED
BLM AZ STATE OFFICE
JAN 17 5 55 PM '80
PHOENIX, ARIZONA

INTERIOR, BLM AZ State Office
Data relative to this document
has been entered into an automated
system and images of all documents
have been microfilmed.

All location monuments, corners and end centers are monumented with 2" x 2" x 5' wood posts.

RECEIVED
BLM AZ STATE OFFICE
PHOENIX, ARIZONA

A MC 96700



1655	1678	1701	1724
1656	1679	1702	1725
1657	1680	1703	1726
1658	1681	1704	1727
1659	1682	1705	1728
1660	1683	1706	1729
1661	1684	1707	1730
1662	1685	1708	1731
1663	1686	1709	1732
1664	1687	1710	1733
1665	1688	1711	1734
1666	1689	1712	1735
1667	1690	1713	1736
1668	1691	1714	1737
1669	1692	1715	1738
1670	1693	1716	1739
1671	1694	1717	1740
1672	1695	1718	1741
1673	1696	1719	1742
1674	1697	1720	1743
1675	1698	1721	1744
1676	1699	1722	1745
1677	1700	1723	1746

INTERIOR, BLM AZ State Office EXHIBIT MAP
Data relative to this document of
LODE MINING CLAIMS (SIN 1601-1755),
has been entered into an automated system and images of all documents within
Townships 35 & 36 North, Range 4 West, G&SRM
Mohave County, Arizona
for

Western Nuclear, Inc.
134 Union Blvd., Suite 640
Lakewood, Colorado 80228

RECEIVED
BLM STATE OFFICE
PHOENIX, ARIZONA
Jan 17 / 5, PM '80

1" = 2000'

in book 602 of Official Records, Pages 239-240

Records of Mohave County, Arizona

By Shirley Cook Deputy Recorder
Joan McCall 3.00 Recorder (Lode Claim)

PROOFED



MICROFILMED
RECEIVED
ARIZONA AZ STATE OFFICE
JAN 17 1 01 PM '80
PHOENIX, ARIZONA

Notice is hereby given that Western Nuclear, Inc., whose mailing address is 134 Union Boulevard, Suite 640, Lakewood, Colorado 80228, by its under-
signed agent, makes this location of the SIN # 1659 lode mining claim,
in the Hack's Canyon Mining District, County of Mohave,
State of Arizona.

The claim is 1500 feet in length along the vein or deposit of mineral
bearing rock in place and 600 feet in width (300 feet on either side of the
center line of the claim), forming a claim in the shape of a parallelogram.
The general course of said claim is from East to West.

This Notice is posted at the NE corner of the claim, which location
monument is in Section 27, Township 36 North, Range 4 West,
GSRB&M.

The location monument of said claim is located 4800' South and 27,400'
East from the SE corner of Section 22, Township 36 North,
Range 5 West, GSRB&M, Arizona.

Said claim is located in the NE/4 of Sec. 28, Twp. 36 North, Range 4 West
NW/4 of Sec. 27
SW/4 of Sec. 27

The undersigned claims the ground beginning at the location monument, being
Corner No. 1 of the claim, and running thence

- South 300' to the center of the East end line; thence,
- (direction & distance)
- South 300' to Corner No. 2; thence,
- (direction & distance)
- West 1500' to Corner No. 3; thence,
- (direction & distance)
- North 300' to the center of the West end line; thence,
- (direction & distance)
- North 300' to Corner No. 4; thence,
- (direction & distance)
- East 1500' to the point of beginning.
- (direction & distance)

There are seven substantial posts, projecting at least 4 feet above the
surface of the ground, or stone monuments, at least 3 feet high, one for the
location monument, one at each of the four corners and one at the center of
each line as prescribed by A.R.S. § 27-204.

Located, dated and posted on the ground this 30th day of November,
1979.

WESTERN NUCLEAR, INC.

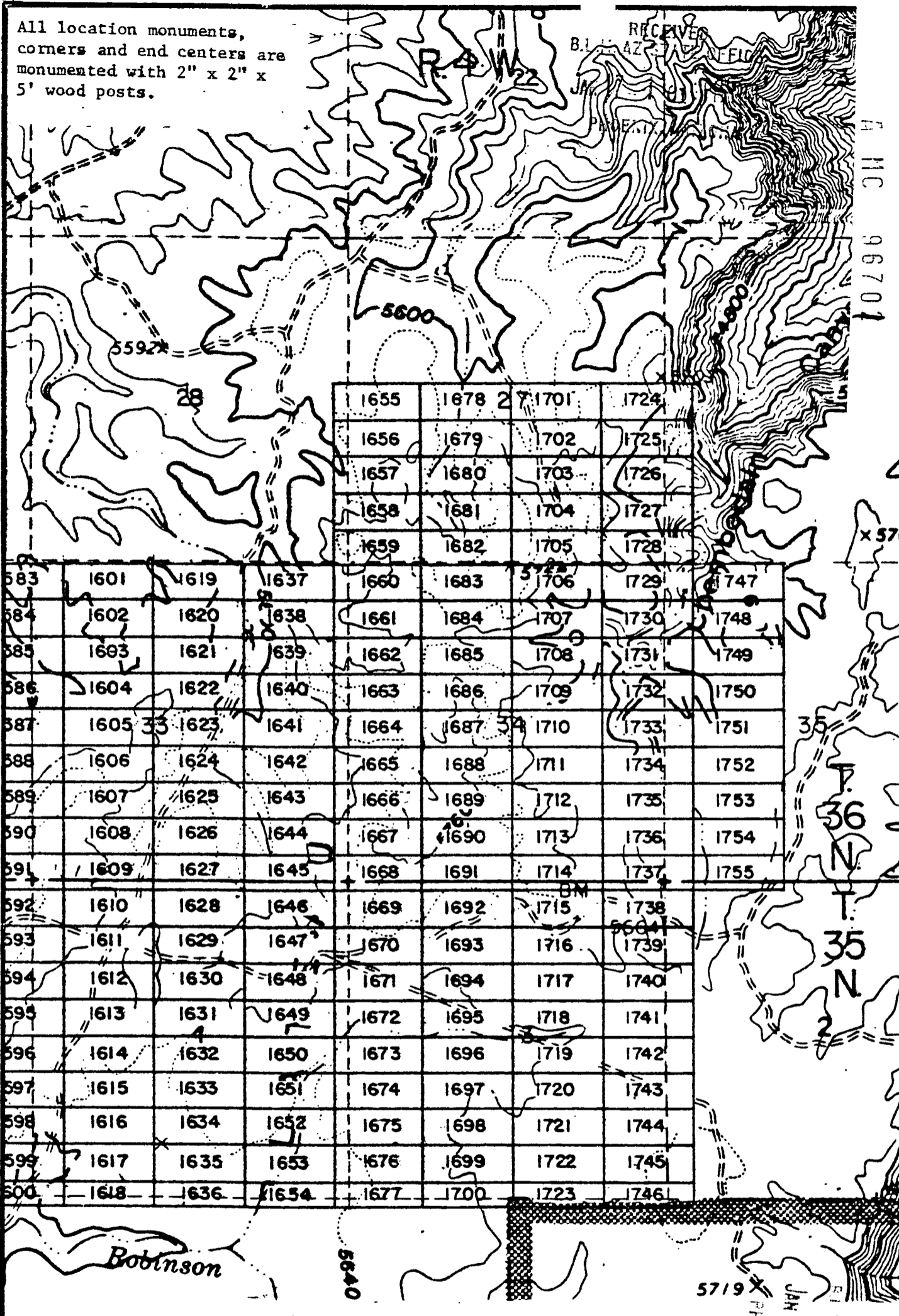
By: Douglas F. Sterck
Douglas F. Sterck, Agent

INTERIOR, BLM AZ State Office
Data relative to this document
has been entered into a computerized
system and images of all documents
have been microfilmed.

BLM AZ STATE OFFICE
JAN 17 1 05 PM '80
PHOENIX, ARIZONA
BOOK 602 PAGE 239

A MC 96701

All location monuments, corners and end centers are monumented with 2" x 2" x 5' wood posts.



AHC 96701

x 57

35 N
36 N
35 N

1655	1678	1701	1724
1656	1679	1702	1725
1657	1680	1703	1726
1658	1681	1704	1727
1659	1682	1705	1728
1660	1683	1706	1729
1661	1684	1707	1730
1662	1685	1708	1731
1663	1686	1709	1732
1664	1687	1710	1733
1665	1688	1711	1734
1666	1689	1712	1735
1667	1690	1713	1736
1668	1691	1714	1737
1669	1692	1715	1738
1670	1693	1716	1739
1671	1694	1717	1740
1672	1695	1718	1741
1673	1696	1719	1742
1674	1697	1720	1743
1675	1698	1721	1744
1676	1699	1722	1745
1677	1700	1723	1746

583
584
585
586
587
588
589
590
591
592
593
594
595
596
597
598
599
600

1601 1619 1637 1660 1683 1706 1729 1747
 1602 1620 1638 1661 1684 1707 1730 1748
 1603 1621 1639 1662 1685 1708 1731 1749
 1604 1622 1640 1663 1686 1709 1732 1750
 1605 1623 1641 1664 1687 1710 1733 1751
 1606 1624 1642 1665 1688 1711 1734 1752
 1607 1625 1643 1666 1689 1712 1735 1753
 1608 1626 1644 1667 1690 1713 1736 1754
 1609 1627 1645 1668 1691 1714 1737 1755
 1610 1628 1646 1669 1692 1715 1738
 1611 1629 1647 1670 1693 1716 1739
 1612 1630 1648 1671 1694 1717 1740
 1613 1631 1649 1672 1695 1718 1741
 1614 1632 1650 1673 1696 1719 1742
 1615 1633 1651 1674 1697 1720 1743
 1616 1634 1652 1675 1698 1721 1744
 1617 1635 1653 1676 1699 1722 1745

EXHIBIT MAP

of
LODE-MINING CLAIMS (SIN 1601-1755),

within
Townships 35 & 36 North, Range 4 West, G&SRM
Mohave County, Arizona

for
Western Nuclear, Inc.
134-Union Blvd., Suite 640
Lakewood, Colorado 80228

1" = 2000'
System of all documents
have been microfilmed.

RECEIVED
STATE OFFICE
JAN 17 1 55 PM '80
PHOENIX, ARIZONA

JAN 1 10-11 10 AM

80-10

INDEXED MINES

PROOFED

MICROFILMED
RECEIVED
BLM AZ STATE OFFICE

in book 602 of Official Records, Page s 241-242

Records of Mohave County, Arizona

Joan McCall

3.00

INDEXED

ARIZONA

JAN 17 1 01 PM '80

PHOENIX, ARIZONA

By Shirley Cook
Deputy Recorder

NOTICE OF LOCATION
Recorder (Lode Claim)



Notice is hereby given that Western Nuclear, Inc. whose mailing address is 134 Union Boulevard, Suite 640, Lakewood, Colorado 80228, by its undersigned agent, makes this location of the SIN # 1660 lode mining claim, in the Hack's Canyon Mining District, County of Mohave, State of Arizona.

The claim is 1500 feet in length along the vein or deposit of mineral bearing rock in place and 600 feet in width (300 feet on either side of the center line of the claim), forming a claim in the shape of a parallelogram. The general course of said claim is from East to West.

This Notice is posted at the NE corner of the claim, which location monument is in Section 34, Township 36 North, Range 4 West, GSRB&M.

The location monument of said claim is located 5400' South and 27,400' East from the SE corner of Section 22, Township 36 North, Range 5 West, GSRB&M, Arizona.

Said claim is located in the NE/4 of Sec. 33, SE/4 of Sec. 34, Twp. 36 North, Range 4 West
NW/4 of Sec. 34
SW/4 of Sec. 34

The undersigned claims the ground beginning at the location monument, being Corner No. 1 of the claim, and running thence

- South 300' (direction & distance) to the center of the East end line; thence,
- South 300' (direction & distance) to Corner No. 2; thence,
- West 1500' (direction & distance) to Corner No. 3; thence,
- North 300' (direction & distance) to the center of the West end line; thence,
- North 300' (direction & distance) to Corner No. 4; thence,
- East 1500' (direction & distance) to the point of beginning.

There are seven substantial posts, projecting at least 4 feet above the surface of the ground, or stone monuments, at least 3 feet high, one for the location monument, one at each of the four corners and one at the center of each line as prescribed by A.R.S. § 27-204.

Located, dated and posted on the ground this 30th day of November, 1979.

WESTERN NUCLEAR, INC.

By: Douglas F. Sterck
Douglas F. Sterck, Agent

RECEIVED
BLM AZ STATE OFFICE
JAN 17 1 57 PM '80
PHOENIX, ARIZONA

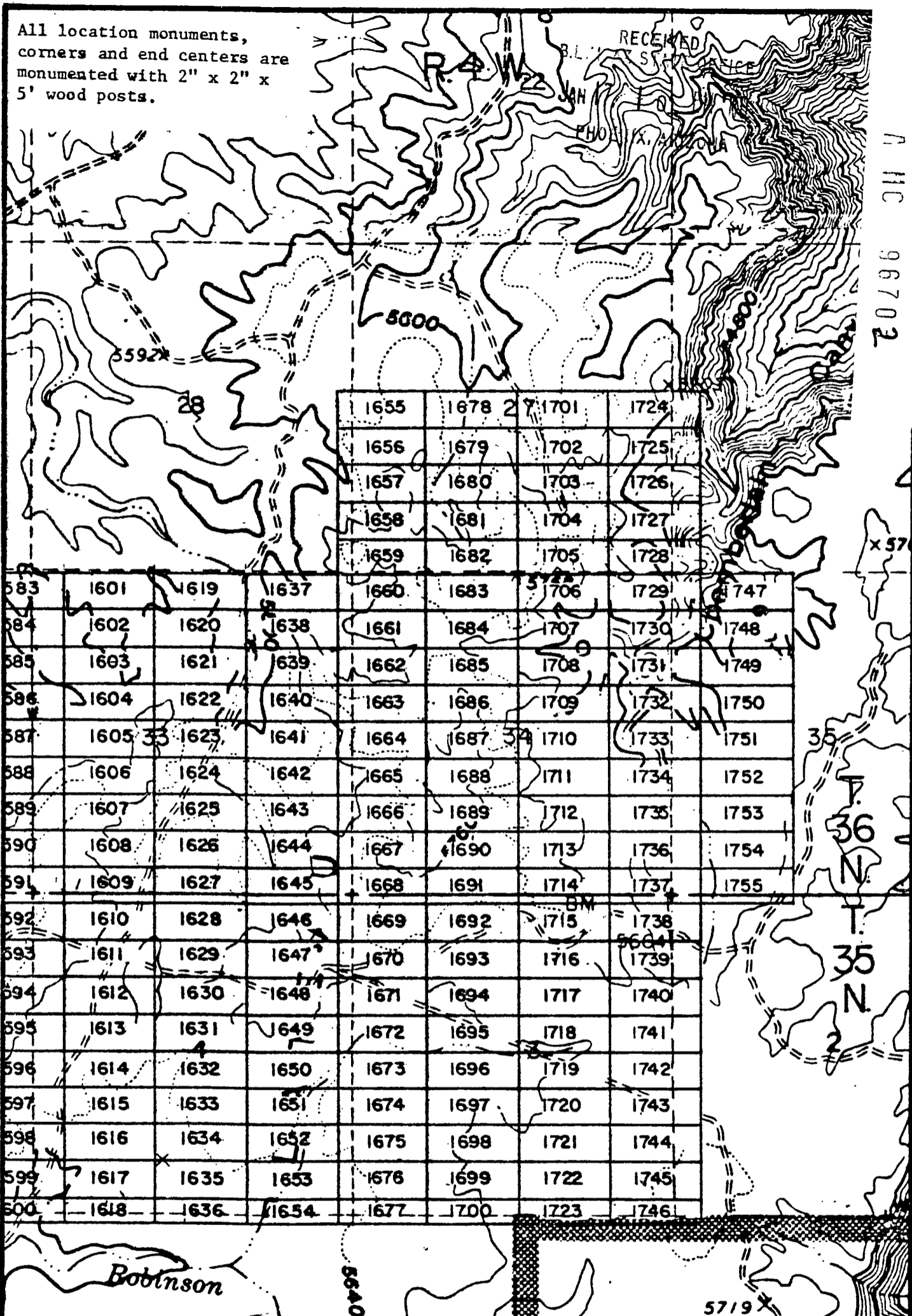
INTERIOR, BLM AZ State Office
Data in this document
has been entered into an automated
system of all documents
have been indexed.

7
11
C
96702

All location monuments, corners and end centers are monumented with 2" x 2" x 5' wood posts.

RECEIVED

A MC 96702



				1655	1678	27	1701	1724	
				1656	1679		1702	1725	
				1657	1680		1703	1726	
				1658	1681		1704	1727	
				1659	1682		1705	1728	
583	1601	1619	1637	1660	1683	32	1706	1729	1747
584	1602	1620	1638	1661	1684		1707	1730	1748
585	1603	1621	1639	1662	1685		1708	1731	1749
586	1604	1622	1640	1663	1686		1709	1732	1750
587	1605	33 1623	1641	1664	1687	34	1710	1733	1751
588	1606	1624	1642	1665	1688		1711	1734	1752
589	1607	1625	1643	1666	1689		1712	1735	1753
590	1608	1626	1644	1667	1690		1713	1736	1754
591	1609	1627	1645	1668	1691		1714	1737	1755
592	1610	1628	1646	1669	1692	BM	1715	1738	5604 1738
593	1611	1629	1647	1670	1693		1716	1739	
594	1612	1630	1648	1671	1694		1717	1740	
595	1613	1631	1649	1672	1695		1718	1741	
596	1614	1632	1650	1673	1696		1719	1742	
597	1615	1633	1651	1674	1697		1720	1743	
598	1616	1634	1652	1675	1698		1721	1744	
599	1617	1635	1653	1676	1699		1722	1745	
600	1618	1636	1654	1677	1700		1723	1746	

INTERIOR, BLM AZ State Office
 Data relative to this document
 has been entered into an automated
 system and images of all documents
 have been microfilmed.

EXHIBIT MAP
 of
 MINING CLAIMS (SIN 1601-1755),
 within
 Townships 35 & 36 North, Range 4 West, G&SRM
 Mohave County, Arizona
 for
 Western Nuclear, Inc.
 134 Union Blvd., Suite 640
 Lakewood, Colorado 80228

1" = 2000'

RECEIVED
 BLM AZ STATE OFFICE
 JUN 17 1 57 PM '82
 TUCUENCA, ARIZONA

BOOK 602 PAGE 242

JAN 9 '80 - 11 10

80-1092 INDEXED MINES DOOFED

in book 602 of Official Records, Pages 243-244

Records of Mohave County, Arizona

Joan McCall 3.00

INDEXED

RECEIVED MICROFILMED ARIZONA

By Shirley Cook Deputy Recorder

NOTICE OF LOCATION Recorder (Lode Claim)



JAN 17 1 01 PM '80 PHOENIX, ARIZONA

A HC 96703

Notice is hereby given that Western Nuclear, Inc., whose mailing address is 134 Union Boulevard, Suite 640, Lakewood, Colorado 80228, by its undersigned agent, makes this location of the SIN # 1661 lode mining claim, in the Hack's Canyon Mining District, County of Mohave, State of Arizona.

The claim is 1500 feet in length along the vein or deposit of mineral bearing rock in place and 600 feet in width (300 feet on either side of the center line of the claim), forming a claim in the shape of a parallelogram. The general course of said claim is from East to West.

This Notice is posted at the NE corner of the claim, which location monument is in Section 34, Township 36 North, Range 4 West, GSRB&M.

The location monument of said claim is located 6000' South and 27,400' East from the SE corner of Section 22, Township 36 North, Range 5 West, GSRB&M, Arizona.

Said claim is located in the NE/4 of Sec. 33, SE/4 of Sec. 34, NW/4 of Sec. 34, SW/4 of Sec. 34, Twp. 36 North, Range 4 West

The undersigned claims the ground beginning at the location monument, being Corner No. 1 of the claim, and running thence

- South 300' to the center of the East end line; thence, (direction & distance)
- South 300' to Corner No. 2; thence, (direction & distance)
- West 1500' to Corner No. 3; thence, (direction & distance)
- North 300' to the center of the West end line; thence, (direction & distance)
- North 300' to Corner No. 4; thence, (direction & distance)
- East 1500' to the point of beginning. (direction & distance)

There are seven substantial posts, projecting at least 4 feet above the surface of the ground, or stone monuments, at least 3 feet high, one for the location monument, one at each of the four corners and one at the center of each line as prescribed by A.R.S. § 27-204.

Located, dated and posted on the ground this 30th day of November, 1979.

WESTERN NUCLEAR, INC.

By: Douglas F. Sterck
Douglas F. Sterck, Agent

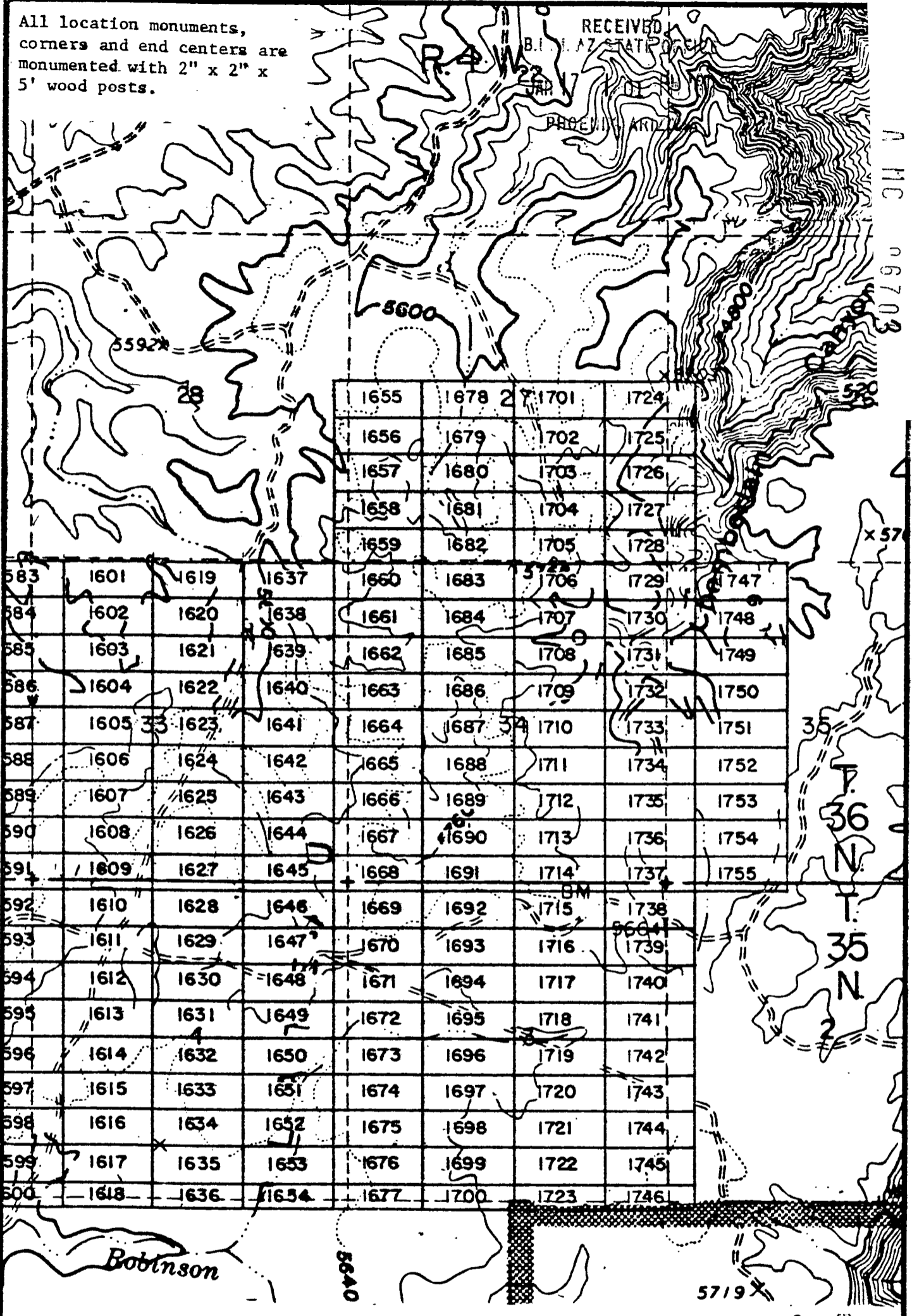
RECEIVED STATE OFFICE PHOENIX, ARIZONA 17 1 57 PM '80

INTERIOR, DLM AZ State Office Data relating to this document has been entered into an automated system and copies of all documents have been microfilmed.

All location monuments, corners and end centers are monumented with 2" x 2" x 5' wood posts.

RECEIVED
BLM AZ STATE OFFICE

A MC 06703



1655	1678	1701	1724
1656	1679	1702	1725
1657	1680	1703	1726
1658	1681	1704	1727
1659	1682	1705	1728
1660	1683	1706	1729
1661	1684	1707	1730
1662	1685	1708	1731
1663	1686	1709	1732
1664	1687	1710	1733
1665	1688	1711	1734
1666	1689	1712	1735
1667	1690	1713	1736
1668	1691	1714	1737
1669	1692	1715	1738
1670	1693	1716	1739
1671	1694	1717	1740
1672	1695	1718	1741
1673	1696	1719	1742
1674	1697	1720	1743
1675	1698	1721	1744
1676	1699	1722	1745
1677	1700	1723	1746

EXHIBIT MAP

of

INTERIOR, BLM AZ State Office LOPE MINING CLAIMS (SIN 1601-1755),
 Data relative to this document within
 has been entered into an automated system and images of all documents
 have been microfilmed. Townships 35 & 36 North, Range 4 West, G&SRM
 Goshute County, Arizona
 for
 Western Nuclear, Inc.

134 Union Blvd., Suite 640
 Lakewood, Colorado 80228

RECEIVED
BLM AZ STATE OFFICE
JAN 17 1 57 PM '80
GOSHUTE COUNTY ARIZONA

JAN 9 '80 - 11 10 AM

80-109
INDEXED MINES

PROOFED

MICROFILMED

in book 602 of Official Records, Page s 245-246

Records of Mohave County, Arizona

Joan McCall 3.00

INDEXED

RECEIVED
ARIZONA BLM AZ STATE OFFICE

By Shirley Cook
Deputy Recorder

NOTICE OF LOCATION
Recorder (Lode Claim)



JAN 17 1 01 PM '80
PHOENIX, ARIZONA

Notice is hereby given that Western Nuclear, Inc., whose mailing address is 134 Union Boulevard, Suite 640, Lakewood, Colorado 80228, by its under-
signed agent, makes this location of the SIN # 1662 lode mining claim,
in the Hack's Canyon Mining District, County of Mohave,
State of Arizona.

The claim is 1500 feet in length along the vein or deposit of mineral
bearing rock in place and 600 feet in width (300 feet on either side of the
center line of the claim), forming a claim in the shape of a parallelogram.
The general course of said claim is from East to West.

This Notice is posted at the NE corner of the claim, which location
monument is in Section 34, Township 36 North, Range 4 West,
GSRB&M.

The location monument of said claim is located 6600' South and 27,400'
East from the SE corner of Section 22, Township 36 North,
Range 5 West, GSRB&M, Arizona.

Said claim is located in the NE/4 of Sec. 33
SE/4 of Sec. _____, Twp. 36 North, Range 4 West
NW/4 of Sec. 34
SW/4 of Sec. _____

The undersigned claims the ground beginning at the location monument, being
Corner No. 1 of the claim, and running thence

- South 300' to the center of the East end line; thence,
(direction & distance)
- South 300' to Corner No. 2; thence,
(direction & distance)
- West 1500' to Corner No. 3; thence,
(direction & distance)
- North 300 to the center of the West end line; thence,
(direction & distance)
- North 300' to Corner No. 4; thence,
(direction & distance)
- East 1500' to the point of beginning.
(direction & distance)

There are seven substantial posts, projecting at least 4 feet above the
surface of the ground, or stone monuments, at least 3 feet high, one for the
location monument, one at each of the four corners and one at the center of
each line as prescribed by A.R.S. § 27-204.

Located, dated and posted on the ground this 30th day of November,
1979.

WESTERN NUCLEAR, INC.

By: Douglas F. Sterck
Douglas F. Sterck, Agent

INTERIOR, BLM AZ State Office
Data related to this document
has been entered into an automated
system and images of all documents
have been scanned.

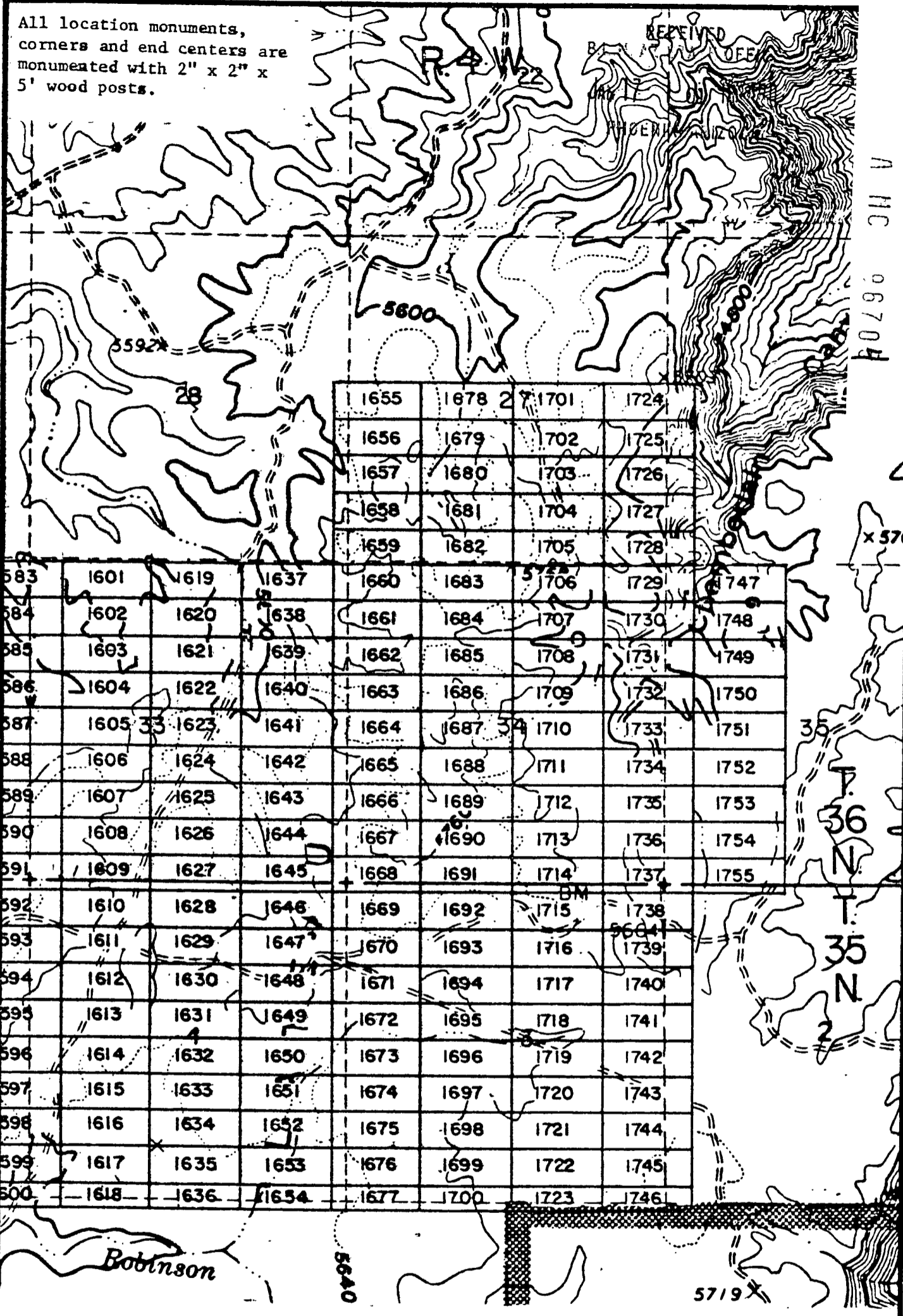
RECEIVED
ARIZONA BLM AZ STATE OFFICE
JAN 17 7 57 PM '80
PHOENIX, ARIZONA
BOOK 602 PAGE 245

HC 06704

All location monuments, corners and end centers are monumented with 2" x 2" x 5' wood posts.

RECEIVED OFFICE

AHC 96704



583	1601	1619	1637	1655	1678	1701	1724
584	1602	1620	1638	1656	1679	1702	1725
585	1603	1621	1639	1657	1680	1703	1726
586	1604	1622	1640	1658	1681	1704	1727
587	1605	1623	1641	1659	1682	1705	1728
588	1606	1624	1642	1660	1683	1706	1729
589	1607	1625	1643	1661	1684	1707	1730
590	1608	1626	1644	1662	1685	1708	1731
591	1609	1627	1645	1663	1686	1709	1732
592	1610	1628	1646	1664	1687	1710	1733
593	1611	1629	1647	1665	1688	1711	1734
594	1612	1630	1648	1666	1689	1712	1735
595	1613	1631	1649	1667	1690	1713	1736
596	1614	1632	1650	1668	1691	1714	1737
597	1615	1633	1651	1669	1692	1715	1738
598	1616	1634	1652	1670	1693	1716	1739
599	1617	1635	1653	1671	1694	1717	1740
600	1618	1636	1654	1672	1695	1718	1741
				1673	1696	1719	1742
				1674	1697	1720	1743
				1675	1698	1721	1744
				1676	1699	1722	1745
				1677	1700	1723	1746

EXHIBIT MAP

of
LODE MINING CLAIMS (SIN 1601-1755),
within

Township 35 & 36 North, Range 4 West, G&SRM
Mohave County, Arizona

for
Western Nuclear, Inc.

134 Union Blvd., Suite 640
Lakewood, Colorado 80228

IN
TERIOR, BLM AZ
Data relative to this document
has been red into an automated
system and images of all documents
have been
1" = 2000'

RECEIVED
BLM STATE OFFICE
JUL 17 1 57 PM '86
TULLAH, ARIZONA
BOOK 602 PAGE 246

Recorded at Request of Western Nuclear

JAN 9 '80 - 11 10 A
in book 602 of Official Records, Page s 247-248

Records of Mohave County, Arizona

Joan McCall 3.00

80-1094
INDEXED MINES

PROOFED

MICROFILMED

RECEIVED

ARIZONA BLM AZ STATE OFFICE

By Shirley Cook
Deputy Recorder

NOTICE OF LOCATION
Recorder (Lode Claim)



JAN 17 1 01 PM '80

PHOENIX, ARIZONA

Notice is hereby given that Western Nuclear, Inc., whose mailing address is 134 Union Boulevard, Suite 640, Lakewood, Colorado 80228, by its under- signed agent, makes this location of the SIN # 1663 lode mining claim, in the Hack's Canyon Mining District, County of Mohave, State of Arizona.

The claim is 1500 feet in length along the vein or deposit of mineral bearing rock in place and 600 feet in width (300 feet on either side of the center line of the claim), forming a claim in the shape of a parallelogram. The general course of said claim is from East to West.

This Notice is posted at the NE corner of the claim, which location monument is in Section 34, Township 36 North, Range 4 West, GSRB&M.

The location monument of said claim is located 7200' South and 27,400' East from the SE corner of Section 22, Township 36 North, Range 5 West, GSRB&M, Arizona.

Said claim is located in the NE/4 of Sec. 33, SE/4 of Sec. 33, NW/4 of Sec. 34, SW/4 of Sec. 34, Twp. 36 North, Range 4 West

The undersigned claims the ground beginning at the location monument, being Corner No. 1 of the claim, and running thence

- South 300' to the center of the East end line; thence, (direction & distance)
- South 300' to Corner No. 2; thence, (direction & distance)
- West 1500' to Corner No. 3; thence, (direction & distance)
- North 300' to the center of the West end line; thence, (direction & distance)
- North 300' to Corner No. 4; thence, (direction & distance)
- East 1500' to the point of beginning. (direction & distance)

There are seven substantial posts, projecting at least 4 feet above the surface of the ground, or stone monuments, at least 3 feet high, one for the location monument, one at each of the four corners and one at the center of each line as prescribed by A.R.S. § 27-204.

Located, dated and posted on the ground this 30th day of November, 1979.

WESTERN NUCLEAR, INC.

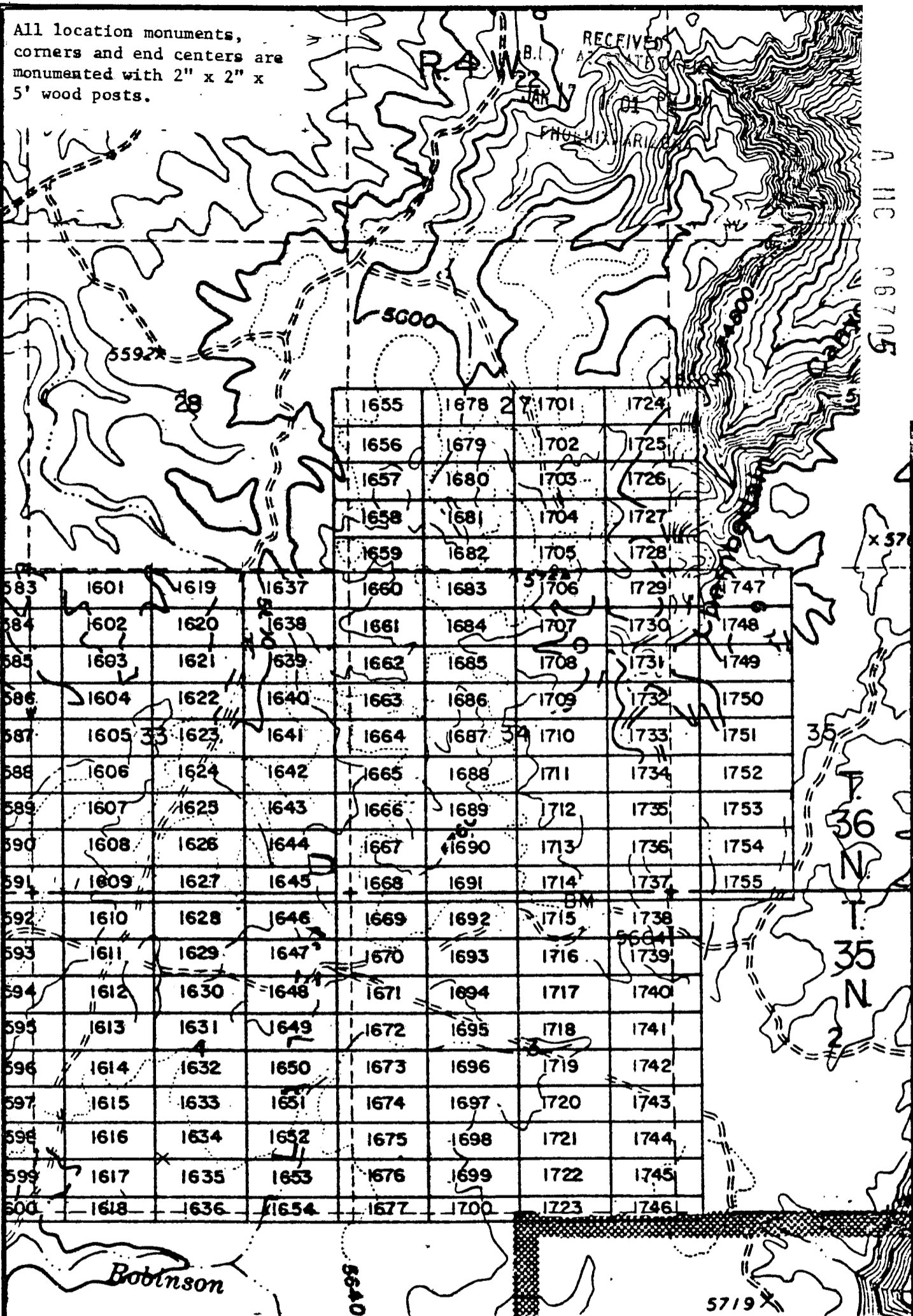
By: Douglas F. Sterck
Douglas F. Sterck, Agent

INTERIOR, BLM AZ State Office
Data relative to this document
has been entered into an automated
system and images of all documents
have been microfilmed.

RECEIVED
BLM AZ STATE OFFICE
PHOENIX, ARIZONA
JAN 17 1 57 PM '80
BOOK 602 PAGE 247

111
06705

All location monuments,
corners and end centers are
monumented with 2" x 2" x
5' wood posts.



A H C 98705

x 57

EXHIBIT MAP

of
LODE MINING CLAIMS (SIN 1601-1755),

within

Townships 35 & 36 North, Range 4 West, G&SRM
Mohave County, Arizona

for

Western Nuclear, Inc.
34 Union Blvd., Suite 640
Lakewood, Colorado 80228

INTERIOR, BLM AZ State Office
Data relative to this document
has been entered into an automated
system and images of all documents
have been microfilmed.

RECEIVED
BLM AZ STATE OFFICE
PHOENIX, ARIZONA
JAN 17 7 57 PM '88

BOOK 602 PAGE 248

JAN 9 '80 - 11 10 1

80-1095

INDEXED

PROOFED

MICROFILMED

in book 602 of Official Records, Pages 249-250

Records of Mohave County, Arizona

Joan McCall


NOTICE OF LOCATION
Recorder (Lode Claim)

INDEXED

RECEIVED
BLM AZ STATE OFFICE
ARIZONA

JAN 17 1 00 PM '80

PHOENIX, ARIZONA



A I I C 96706

Notice is hereby given that Western Nuclear, Inc., whose mailing address is 134 Union Boulevard, Suite 640, Lakewood, Colorado 80228, by its undersigned agent, makes this location of the SIN # 1664 lode mining claim, in the Hack's Canyon Mining District, County of Mohave, State of Arizona.

The claim is 1500 feet in length along the vein or deposit of mineral bearing rock in place and 600 feet in width (300 feet on either side of the center line of the claim), forming a claim in the shape of a parallelogram. The general course of said claim is from East to West.

This Notice is posted at the NE corner of the claim, which location monument is in Section 34, Township 36 North, Range 4 West, GSRB&M.

The location monument of said claim is located 7800' South and 27,400' East from the SE corner of Section 22, Township 36 North, Range 5 West, GSRB&M, Arizona.

Said claim is located in the NE/4 of Sec. 33, SE/4 of Sec. 33, Twp. 36 North, Range 4 West
NW/4 of Sec. 34
SW/4 of Sec. 34

The undersigned claims the ground beginning at the location monument, being Corner No. 1 of the claim, and running thence

- South 300' to the center of the East end line; thence, (direction & distance)
- South 300' to Corner No. 2; thence, (direction & distance)
- West 1500' to Corner No. 3; thence, (direction & distance)
- North 300' to the center of the West end line; thence, (direction & distance)
- North 300' to Corner No. 4; thence, (direction & distance)
- East 1500' to the point of beginning. (direction & distance)

There are seven substantial posts, projecting at least 4 feet above the surface of the ground, or stone monuments, at least 3 feet high, one for the location monument, one at each of the four corners and one at the center of each line as prescribed by A.R.S. § 27-204.

Located, dated and posted on the ground this 30th day of November, 1979.

WESTERN NUCLEAR, INC.

By: Douglas F. Sterck
Douglas F. Sterck, Agent

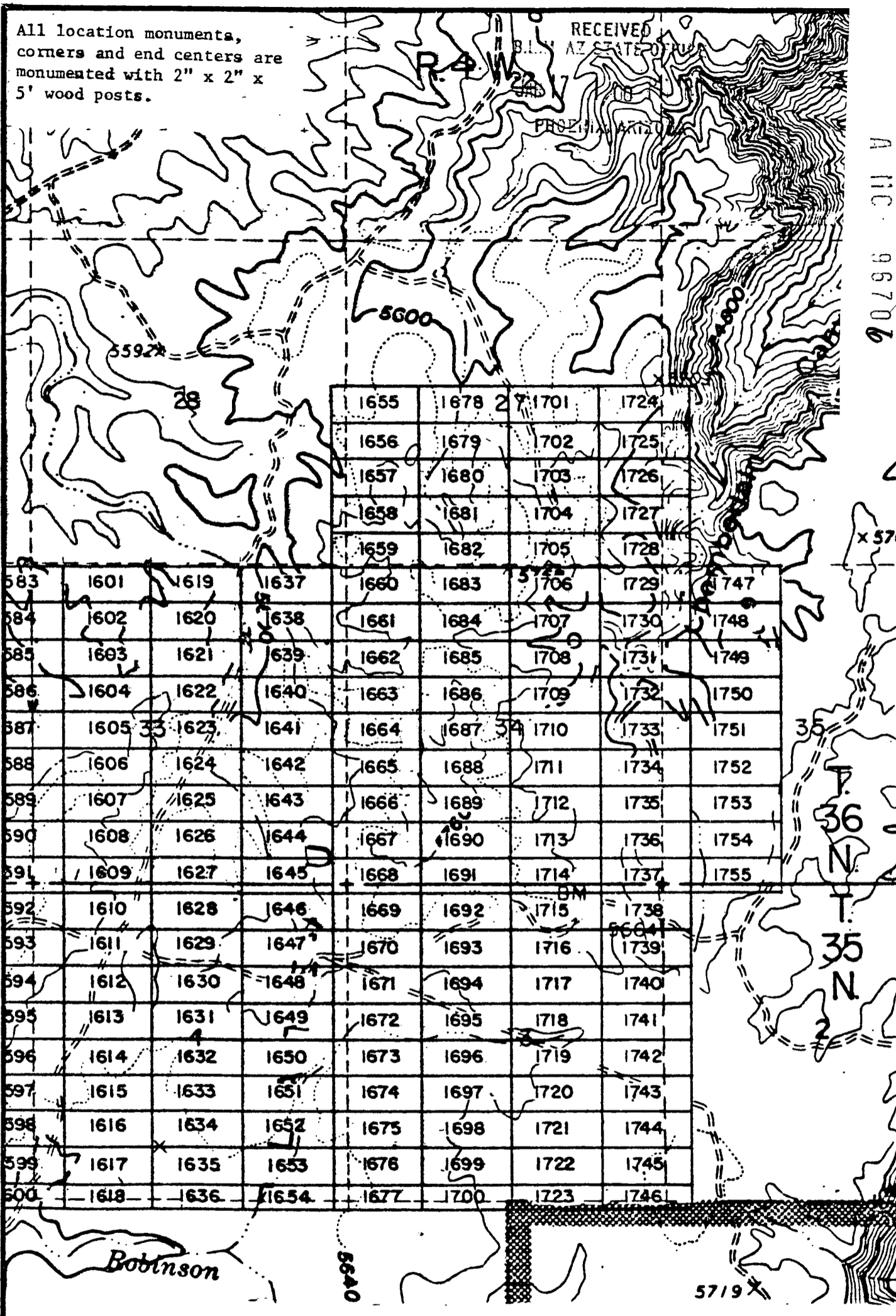
INTERIOR, BLM AZ State Office
Data relating to this document
has been entered into an automated
system. Images of all documents
have been microfilmed.

RECEIVED
BLM AZ STATE OFFICE
PHOENIX, ARIZONA
JAN 17 1 57 PM '80
BOOK 602 PAGE 249

All location monuments, corners and end centers are monumented with 2" x 2" x 5' wood posts.

RECEIVED
BLM AZ STATE OFFICE
PHOENIX, ARIZONA

A 110 96706



1655	1678	1701	1724
1656	1679	1702	1725
1657	1680	1703	1726
1658	1681	1704	1727
1659	1682	1705	1728
1660	1683	1706	1729
1661	1684	1707	1730
1662	1685	1708	1731
1663	1686	1709	1732
1664	1687	1710	1733
1665	1688	1711	1734
1666	1689	1712	1735
1667	1690	1713	1736
1668	1691	1714	1737
1669	1692	1715	1738
1670	1693	1716	1739
1671	1694	1717	1740
1672	1695	1718	1741
1673	1696	1719	1742
1674	1697	1720	1743
1675	1698	1721	1744
1676	1699	1722	1745
1677	1700	1723	1746

583	1601	1619	1637
584	1602	1620	1638
585	1603	1621	1639
586	1604	1622	1640
587	1605	1623	1641
588	1606	1624	1642
589	1607	1625	1643
590	1608	1626	1644
591	1609	1627	1645
592	1610	1628	1646
593	1611	1629	1647
594	1612	1630	1648
595	1613	1631	1649
596	1614	1632	1650
597	1615	1633	1651
598	1616	1634	1652
599	1617	1635	1653
600	1618	1636	1654

EXHIBIT MAP

of
MINING CLAIMS (SIN 1601-1755),
within
Townships 35 & 36 North, Range 4 West, G&SRM
Mohave County, Arizona
for
Western Nuclear, Inc.
134 Union Blvd., Suite 640
Lakewood, Colorado 80228

INTERIOR, BLM AZ State Office
A relative to this document
has been entered into a
system and copies of all documents
have been microfilmed.

RECEIVED
STATE OFFICE
J 17 / 57 PM '86
ARIZONA
BOOK 602 PAGE 250

80-1026
INDEXED MINES

MICROFILMED RECEIVED
B.L.M. AZ STATE OFFICE
ARIZONA
JAN 17 1 00 PM '80
PHOENIX, ARIZONA

in book 602 of Official Records, Page^s 251-252

Records of Mohave County, Arizona

Joan McCall 3.00

INDEXED

ARIZONA

By Shirley Corp
Deputy Recorder

NOTICE OF LOCATION
Recorder (Lode Claim)

PROOFED



Notice is hereby given that Western Nuclear, Inc., whose mailing address is 134 Union Boulevard, Suite 640, Lakewood, Colorado 80228, by its undersigned agent, makes this location of the SIN # 1665 lode mining claim, in the Hack's Canyon Mining District, County of Mohave, State of Arizona.

A N I C
9 6 7 0 7

The claim is 1500 feet in length along the vein or deposit of mineral bearing rock in place and 600 feet in width (300 feet on either side of the center line of the claim), forming a claim in the shape of a parallelogram. The general course of said claim is from East to West.

This Notice is posted at the NE corner of the claim, which location monument is in Section 34, Township 36 North, Range 4 West, GSRB&M.

The location monument of said claim is located 8400' South and 27,400' East from the SE corner of Section 22, Township 36 North, Range 5 West, GSRB&M, Arizona.

Said claim is located in the NE/4 of Sec. 33, Twp. 36 North, Range 4 West
NW/4 of Sec. 34
SW/4 of Sec. 34

The undersigned claims the ground beginning at the location monument, being Corner No. 1 of the claim, and running thence

- South 300' (direction & distance) to the center of the East end line; thence,
- South 300' (direction & distance) to Corner No. 2; thence,
- West 1500' (direction & distance) to Corner No. 3; thence,
- North 300' (direction & distance) to the center of the West end line; thence,
- North 300' (direction & distance) to Corner No. 4; thence,
- East 1500' (direction & distance) to the point of beginning.

There are seven substantial posts, projecting at least 4 feet above the surface of the ground, or stone monuments, at least 3 feet high, one for the location monument, one at each of the four corners and one at the center of each line as prescribed by A.R.S. § 27-204.

Located, dated and posted on the ground this 30th day of November, 1979.

WESTERN NUCLEAR, INC.

By: Douglas F. Sterck
Douglas F. Sterck, Agent

RECEIVED
B.L.M. AZ STATE OFFICE
PHOENIX, ARIZONA
JAN 17 5 57 PM '80

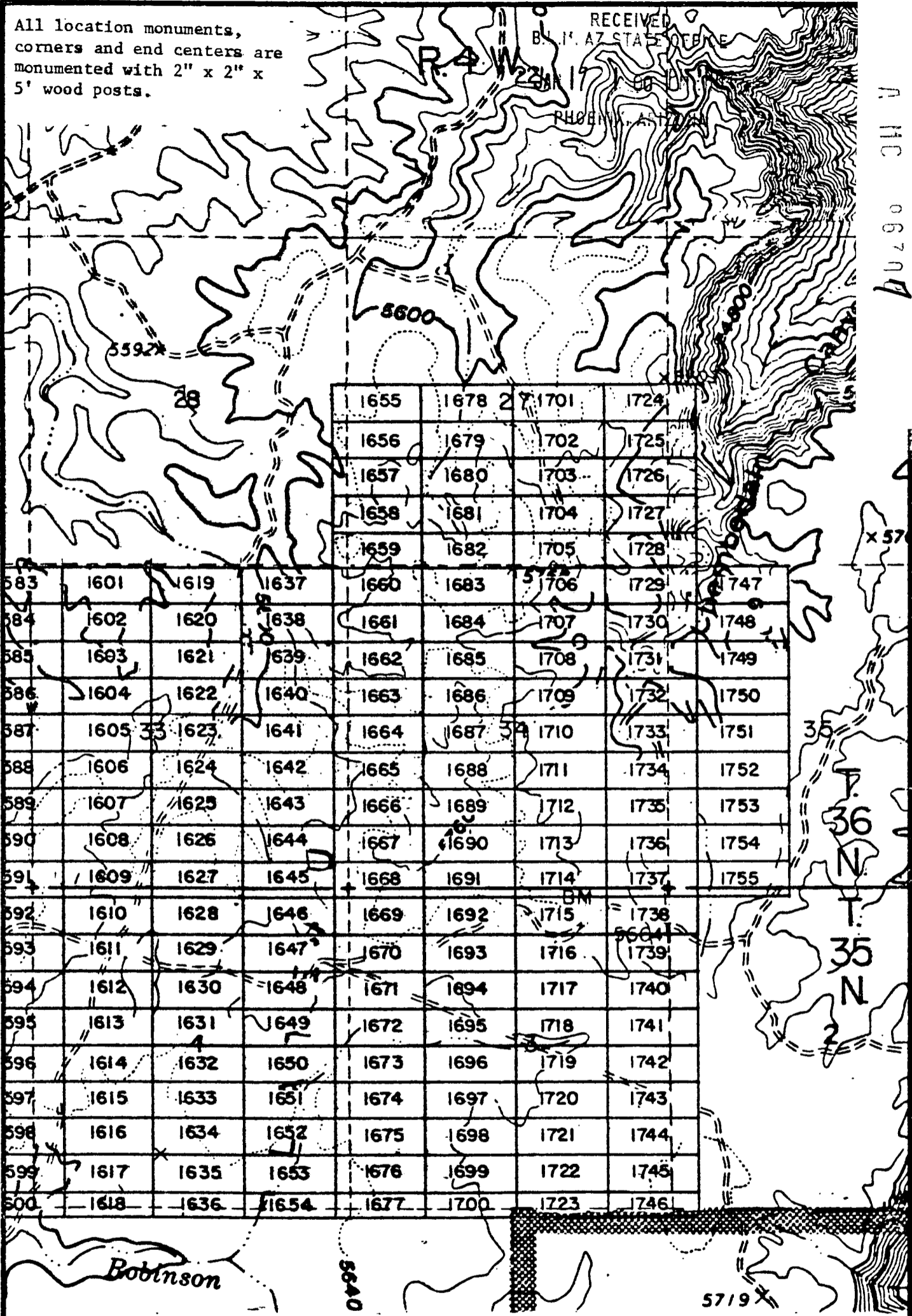
BOOK 602 PAGE 251

INTERIOR, BLM AZ State Office
Data on this document
has been entered into an automated
system and pages of all documents
have been microfilmed.

All location monuments, corners and end centers are monumented with 2" x 2" x 5' wood posts.

RECEIVED
BLM AZ STATE OFFICE

A MC 06707



	1655	1678	1701	1724				
	1656	1679	1702	1725				
	1657	1680	1703	1726				
	1658	1681	1704	1727				
	1659	1682	1705	1728				
583	1601	1619	1637	1660	1683	1706	1729	1747
584	1602	1620	1638	1661	1684	1707	1730	1748
585	1603	1621	1639	1662	1685	1708	1731	1749
586	1604	1622	1640	1663	1686	1709	1732	1750
587	1605	1623	1641	1664	1687	1710	1733	1751
588	1606	1624	1642	1665	1688	1711	1734	1752
589	1607	1625	1643	1666	1689	1712	1735	1753
590	1608	1626	1644	1667	1690	1713	1736	1754
591	1609	1627	1645	1668	1691	1714	1737	1755
592	1610	1628	1646	1669	1692	1715	1738	
593	1611	1629	1647	1670	1693	1716	1739	
594	1612	1630	1648	1671	1694	1717	1740	
595	1613	1631	1649	1672	1695	1718	1741	
596	1614	1632	1650	1673	1696	1719	1742	
597	1615	1633	1651	1674	1697	1720	1743	
598	1616	1634	1652	1675	1698	1721	1744	
599	1617	1635	1653	1676	1699	1722	1745	
600	1618	1636	1654	1677	1700	1723	1746	

EXHIBIT MAP

of **LODE MINING CLAIMS (SIN 1601-1755)**


within **TOWNSHIPS 35 & 36 NORTH, RANGE 4 WEST, G&SRM**
 have **PHOENIX COUNTY, ARIZONA**
 for **WESTERN NUCLEAR, INC.**
 134 **UNION BLVD., SUITE 640**
 Lakewood, Colorado 80228

INTERIOR, BLM AZ State Office
 Data relative to this document
 have been entered into an automated
 system and images of all documents
 have been microfilmed.

RECEIVED
BLM AZ STATE OFFICE
JUN 17 1 57 PM '80
PHOENIX, ARIZONA

Records of Mohave County, Arizona

Joan McCall 3.00



ARIZONA

RECEIVED
B.L.M. AZ STATE OFFICE

JAN 17 1 00 PM '80

PHOENIX, ARIZONA

By Shirley Cook
Deputy Recorder

NOTICE OF LOCATION

Recorder (Lode Claim)

Notice is hereby given that Western Nuclear, Inc., whose mailing address is 134 Union Boulevard, Suite 640, Lakewood, Colorado 80228, by its undersigned agent, makes this location of the SIN # 1666 lode mining claim, in the Hack's Canyon Mining District, County of Mohave, State of Arizona.

The claim is 1500 feet in length along the vein or deposit of mineral bearing rock in place and 600 feet in width (300 feet on either side of the center line of the claim), forming a claim in the shape of a parallelogram. The general course of said claim is from East to West.

This Notice is posted at the NE corner of the claim, which location monument is in Section 34, Township 36 North, Range 4 West, GSRB&M.

The location monument of said claim is located 9000' South and 27,400' East from the SE corner of Section 22, Township 36 North, Range 5 West, GSRB&M, Arizona.

Said claim is located in the NE/4 of Sec. 33, Twp. 36 North, Range 4 West
NW/4 of Sec. 34
SW/4 of Sec. 34

The undersigned claims the ground beginning at the location monument, being Corner No. 1 of the claim, and running thence

- South 300' to the center of the East end line; thence, (direction & distance)
- South 300' to Corner No. 2; thence, (direction & distance)
- West 1500' to Corner No. 3; thence, (direction & distance)
- North 300' to the center of the West end line; thence, (direction & distance)
- North 300' to Corner No. 4; thence, (direction & distance)
- East 1500' to the point of beginning. (direction & distance)

There are seven substantial posts, projecting at least 4 feet above the surface of the ground, or stone monuments, at least 3 feet high, one for the location monument, one at each of the four corners and one at the center of each line as prescribed by A.R.S. § 27-204.

Located, dated and posted on the ground this 30th day of November, 1979.

WESTERN NUCLEAR, INC.

By: Douglas F. Sterck
Douglas F. Sterck, Agent

RECEIVED
BLM. AZ STATE OFFICE
PHOENIX, ARIZONA
JAN 17 1 57 PM '80

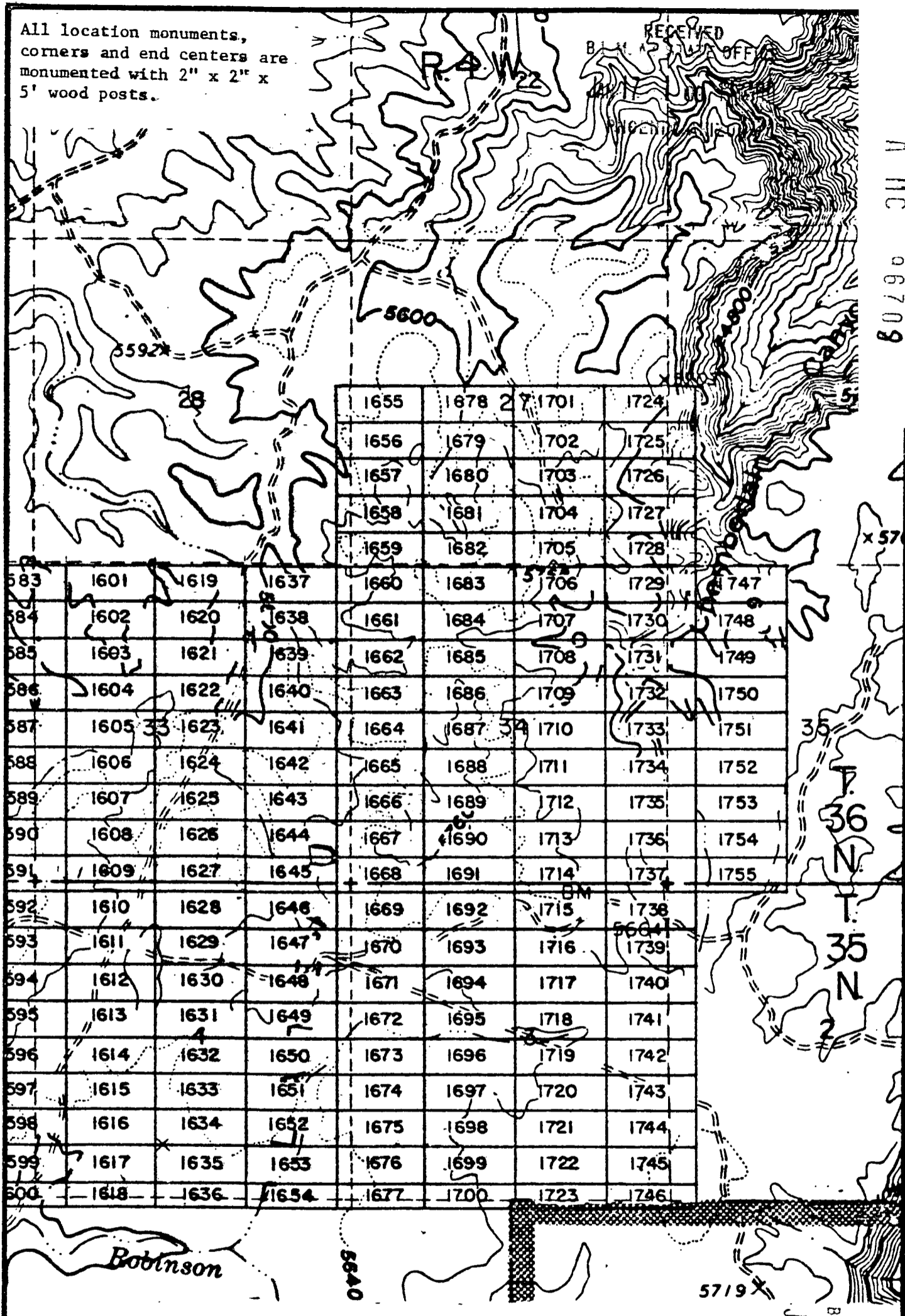
INTERIOR, BLM AZ State Office
Data relating to this document
has been entered into an automated
system and copies of all documents
have been microfilmed.

AHC 96708

All location monuments,
corners and end centers are
monumented with 2" x 2" x
5' wood posts.

RECEIVED
BLM AZ STATE OFFICE

N 11 C 06709



1655	1678	27	1701	1724				
1656	1679		1702	1725				
1657	1680		1703	1726				
1658	1681		1704	1727				
1659	1682		1705	1728				
583	1601	1619	1637	1660	1683	1706	1729	1747
584	1602	1620	1638	1661	1684	1707	1730	1748
585	1603	1621	1639	1662	1685	1708	1731	1749
586	1604	1622	1640	1663	1686	1709	1732	1750
587	1605	1623	1641	1664	1687	1710	1733	1751
588	1606	1624	1642	1665	1688	1711	1734	1752
589	1607	1625	1643	1666	1689	1712	1735	1753
590	1608	1626	1644	1667	1690	1713	1736	1754
591	1609	1627	1645	1668	1691	1714	1737	1755
592	1610	1628	1646	1669	1692	1715	1738	
593	1611	1629	1647	1670	1693	1716	1739	
594	1612	1630	1648	1671	1694	1717	1740	
595	1613	1631	1649	1672	1695	1718	1741	
596	1614	1632	1650	1673	1696	1719	1742	
597	1615	1633	1651	1674	1697	1720	1743	
598	1616	1634	1652	1675	1698	1721	1744	
599	1617	1635	1653	1676	1699	1722	1745	
600	1618	1636	1654	1677	1700	1723	1746	

EXHIBIT MAP

of
LODE MINING CLAIMS (SIN 1601-1755),

within

Township 36 North, Range 4 West, G&SRM
Mohave County, Arizona

for

Western Nuclear, Inc.

134 Union Blvd., Suite 640
Lakewood, Colorado 80228

INTERIOR, BLM AZ State Office
Data relative to this document
has been entered into an automated
system and images of all documents
are available

RECEIVED
BLM AZ STATE OFFICE
JUN 17 1 57 PM '80
TUCSON ARIZONA

JAN 9 '80 - 11 10 A

in book 602 of Official Records, Page s 255-256

Records of Mohave County, Arizona

Joan McCall 3.00

By Shirley Cook
Deputy Recorder

NOTICE OF LOCATION
Recorder (Lode Claim)

PROOFED INDEXED



MICROFILMED
RECEIVED
ARIZONA BLM AZ STATE OFFICE

JAN 17 1 00 PM '80

PHOENIX, ARIZONA

Notice is hereby given that Western Nuclear, Inc., whose mailing address is 134 Union Boulevard, Suite 640, Lakewood, Colorado 80228, by its under-
signed agent, makes this location of the SIN #1667 lode mining claim,
in the Hack's Canyon Mining District, County of Mohave,
State of Arizona.

The claim is 1500 feet in length along the vein or deposit of mineral
bearing rock in place and 600 feet in width (300 feet on either side of the
center line of the claim), forming a claim in the shape of a parallelogram.
The general course of said claim is from East to West.

This Notice is posted at the NE corner of the claim, which location
monument is in Section 34, Township 36 North, Range 4 West,
GSRB&M.

The location monument of said claim is located 9600' South and 27,400'
East from the SE corner of Section 22, Township 36 North,
Range 5 West, GSRB&M, Arizona.

Said claim is located in the NE/4 of Sec. 33, Twp. 36 North, Range 4 West
NW/4 of Sec. 34
SW/4 of Sec. 34

The undersigned claims the ground beginning at the location monument, being
Corner No. 1 of the claim, and running thence

South 300' to the center of the East end line; thence,
(direction & distance)
South 300' to Corner No. 2; thence,
(direction & distance)
West 1500' to Corner No. 3; thence,
(direction & distance)
North 300' to the center of the West end line; thence,
(direction & distance)
North 300' to Corner No. 4; thence,
(direction & distance)
East 1500' to the point of beginning.
(direction & distance)

There are seven substantial posts, projecting at least 4 feet above the
surface of the ground, or stone monuments, at least 3 feet high, one for the
location monument, one at each of the four corners and one at the center of
each line as prescribed by A.R.S. § 27-204.

Located, dated and posted on the ground this 30th day of November,
1979.

WESTERN NUCLEAR, INC.

By: Douglas F. Sterck
Douglas F. Sterck, Agent

RECEIVED
BLM AZ STATE OFFICE
PHOENIX, ARIZONA
JAN 17 1 57 PM '80

INTERIOR, BLM AZ State Office
Data related to this document
has been entered into a computerized
system. Images of all documents
have been microfilmed.

All location monuments, corners and end centers are monumented with 2" x 2" x 5' wood posts.

RECEIVED
BLM STATE OFFICE
PHOENIX, ARIZONA

A 11C 96709

				1655	1678	1701	1724	
				1656	1679	1702	1725	
				1657	1680	1703	1726	
				1658	1681	1704	1727	
				1659	1682	1705	1728	
583	1601	1619	1637	1660	1683	1706	1729	1747
584	1602	1620	1638	1661	1684	1707	1730	1748
585	1603	1621	1639	1662	1685	1708	1731	1749
586	1604	1622	1640	1663	1686	1709	1732	1750
587	1605	1623	1641	1664	1687	1710	1733	1751
588	1606	1624	1642	1665	1688	1711	1734	1752
589	1607	1625	1643	1666	1689	1712	1735	1753
590	1608	1626	1644	1667	1690	1713	1736	1754
591	1609	1627	1645	1668	1691	1714	1737	1755
592	1610	1628	1646	1669	1692	1715	1738	
593	1611	1629	1647	1670	1693	1716	1739	
594	1612	1630	1648	1671	1694	1717	1740	
595	1613	1631	1649	1672	1695	1718	1741	
596	1614	1632	1650	1673	1696	1719	1742	
597	1615	1633	1651	1674	1697	1720	1743	
598	1616	1634	1652	1675	1698	1721	1744	
599	1617	1635	1653	1676	1699	1722	1745	
600	1618	1636	1654	1677	1700	1723	1746	

x 57
35
36 N
35 N

Robinson

5719
RECEIVED
BLM STATE OFFICE
PHOENIX, ARIZONA
JAN 17 1 57 PM '80

INTERIOR, BLM AZ State Office
Data relative to this document
has been scanned into an automated
system and pages of all documents
have been microfilmed.

EXHIBIT MAP
of
LODE MINING CLAIMS (SIN 1601-1755),
within
Townships 35 & 36 North, Range 4 West, G&SRM
Mohave County, Arizona
for

Western Nuclear, Inc.
134 Union Blvd., Suite 640
Lakewood, Colorado 80228

1" = 2000'

JAN 9 '80 - 11 10


80-1 9

INDEXED MINES

in book 602 of Official Records, Pages 257-258

Records of Mohave County, Arizona

Joan McCall 3.00



By Shirley Cook
Deputy Recorder

NOTICE OF LOCATION
Recorder (Lode Claim)

Notice is hereby given that Western Nuclear, Inc., whose mailing address is 134 Union Boulevard, Suite 640, Lakewood, Colorado 80228, by its undersigned agent, makes this location of the SIN # 1668 lode mining claim, in the Hack's Canyon Mining District, County of Mohave, State of Arizona.

The claim is 1500 feet in length along the vein or deposit of mineral bearing rock in place and 600 feet in width (300 feet on either side of the center line of the claim), forming a claim in the shape of a parallelogram. The general course of said claim is from East to West.

This Notice is posted at the NE corner of the claim, which location monument is in Section 34, Township 36 North, Range 4 West, GSRB&M.

The location monument of said claim is located 10,200' South and 27,400' East from the SE corner of Section 22, Township 36 North, Range 5 West, GSRB&M, Arizona.

Said claim is located in the NE/4 of Sec. 4, SE/4 of Sec. 33, NW/4 of Sec. 3, SW/4 of Sec. 34, Twp. 35 North, 36 North, Range 4 West

The undersigned claims the ground beginning at the location monument, being Corner No. 1 of the claim, and running thence

- South 300' to the center of the East end line; thence, (direction & distance)
- South 300' to Corner No. 2; thence, (direction & distance)
- West 1500' to Corner No. 3; thence, (direction & distance)
- North 300' to the center of the West end line; thence, (direction & distance)
- North 300' to Corner No. 4; thence, (direction & distance)
- East 1500' to the point of beginning. (direction & distance)

There are seven substantial posts, projecting at least 4 feet above the surface of the ground, or stone monuments, at least 3 feet high, one for the location monument, one at each of the four corners and one at the center of each line as prescribed by A.R.S. § 27-204.

Located, dated and posted on the ground this 30th day of November, 1979.

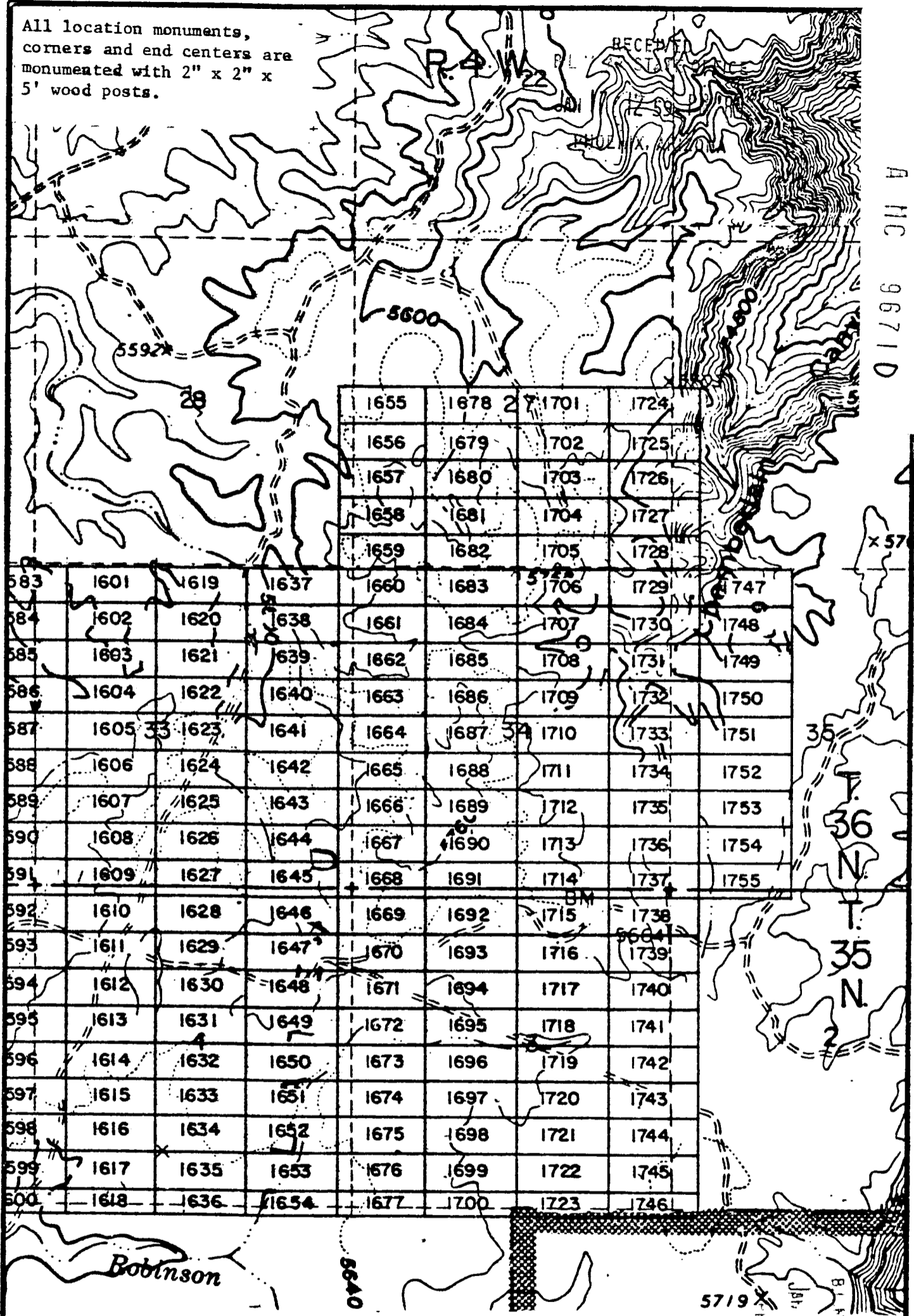
WESTERN NUCLEAR, INC.

By: Douglas F. Sterck
Douglas F. Sterck, Agent

RECEIVED
BLM
STATE OFFICE
ARIZONA
58 PM '80

INTERIOR, BLM AZ State Office
Data relating to this document
has been entered into an automated
system and images of all documents
have been microfilmed.

All location monuments, corners and end centers are monumented with 2" x 2" x 5' wood posts.



AHC 96710

1655	1678	1701	1724
1656	1679	1702	1725
1657	1680	1703	1726
1658	1681	1704	1727
1659	1682	1705	1728
1660	1683	1706	1729
1661	1684	1707	1730
1662	1685	1708	1731
1663	1686	1709	1732
1664	1687	1710	1733
1665	1688	1711	1734
1666	1689	1712	1735
1667	1690	1713	1736
1668	1691	1714	1737
1669	1692	1715	1738
1670	1693	1716	1739
1671	1694	1717	1740
1672	1695	1718	1741
1673	1696	1719	1742
1674	1697	1720	1743
1675	1698	1721	1744
1676	1699	1722	1745
1677	1700	1723	1746

EXHIBIT MAP
of

LODE MINING CLAIMS (SIN 1601-1755),
within
35 & 36 North, Range 4 West, G&SRM
Mohave County, Arizona
for
Western Nuclear, Inc.
134 Union Blvd., Suite 640
Lakewood, Colorado 80228

INTERIOR, BLM AZ State Office
Data relative to this document
has been entered into an automated
system and images of all documents
have been microfilmed.

RECEIVED
BLM STATE OFFICE
JAN 17 1 58 PM '90
MOHAVE COUNTY ARIZONA



in book 602 of Official Records, Pages 259-260

Records of Mohave County, Arizona

Joan M. MOYER
NOTICE OF LOCATION
(Lode Claim)
Recorder 3.00

by Shirley Cook
Deputy Recorder

Notice is hereby given that Western Nuclear, Inc., whose mailing address is 134 Union Boulevard, Suite 640, Lakewood, Colorado 80228, by its undersigned agent, makes this location of the SIN # 1669 lode mining claim, in the Hack's Canyon Mining District, County of Mohave, State of Arizona.

The claim is 1500 feet in length along the vein or deposit of mineral bearing rock in place and 600 feet in width (300 feet on either side of the center line of the claim), forming a claim in the shape of a parallelogram. The general course of said claim is from East to West.

This Notice is posted at the NE corner of the claim, which location monument is in Section 3, Township 35 North, Range 4 West, GSRB&M.

The location monument of said claim is located 10,800' South and 27,400' East from the SE corner of Section 22, Township 36 North, Range 5 West, GSRB&M, Arizona.

Said claim is located in the NE/4 of Sec. 4, SE/4 of Sec. 4, Twp. 35 North, Range 4 West
NW/4 of Sec. 3
SW/4 of Sec. 3

The undersigned claims the ground beginning at the location monument, being Corner No. 1 of the claim, and running thence

- South 300' to the center of the East end line; thence, (direction & distance)
- South 300' to Corner No. 2; thence, (direction & distance)
- West 1500' to Corner No. 3; thence, (direction & distance)
- North 300' to the center of the West end line; thence, (direction & distance)
- North 300' to Corner No. 4; thence, (direction & distance)
- East 1500' to the point of beginning. (direction & distance)

There are seven substantial posts, projecting at least 4 feet above the surface of the ground, or stone monuments, at least 3 feet high, one for the location monument, one at each of the four corners and one at the center of each line as prescribed by A.R.S. § 27-204.

Located, dated and posted on the ground this 30th day of November, 1979.

WESTERN NUCLEAR, INC.

By: Douglas F. Sterck
Douglas F. Sterck, Agent

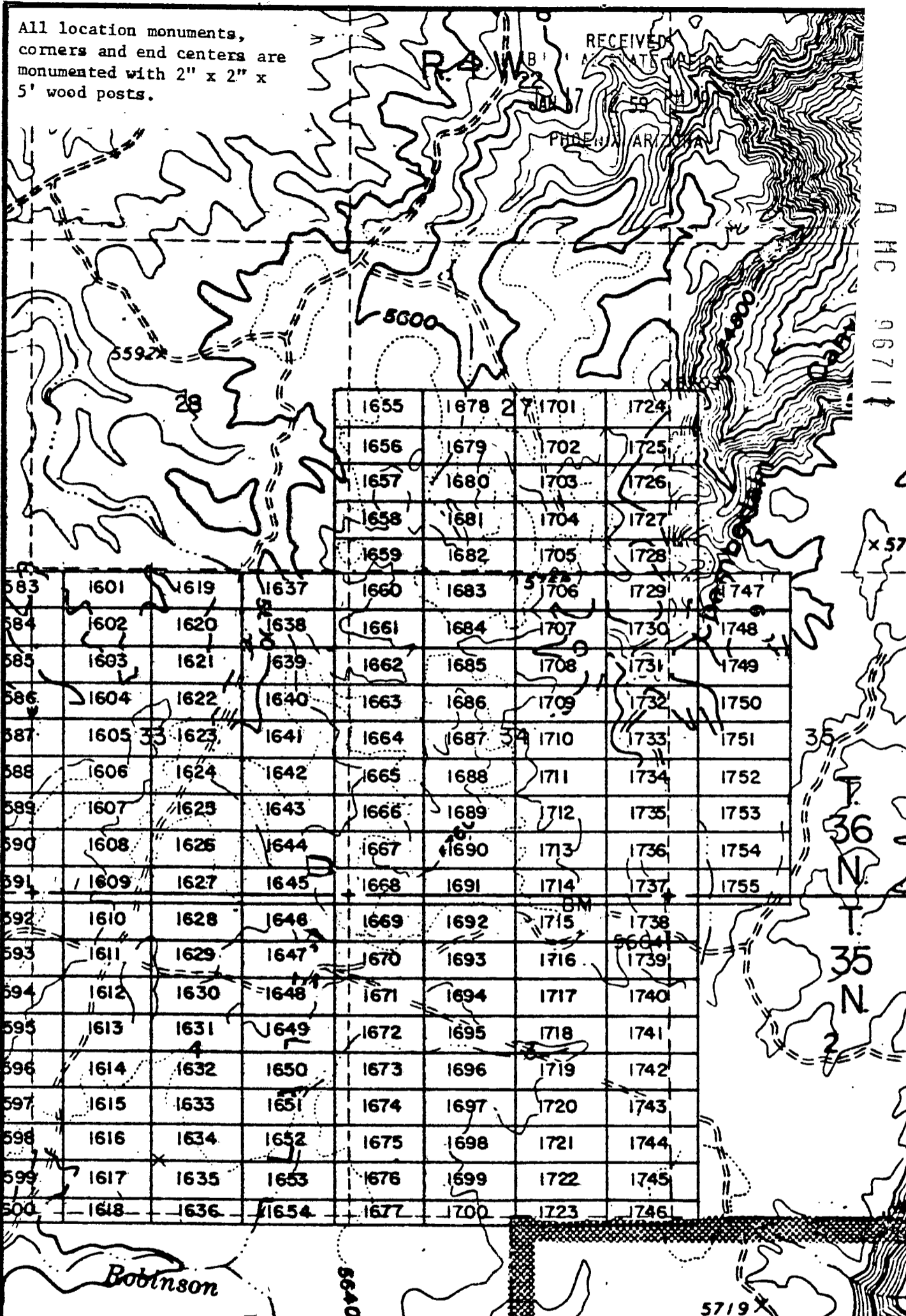
RECEIVED
BLM AZ STATE OFFICE
PHOENIX, ARIZONA
JAN 17 7 58 PM '80

INTERIOR, BLM AZ State Office
Data relative to this document
has been entered into an automated
system and images of all documents
have been microfilmed.

All location monuments, corners and end centers are monumented with 2" x 2" x 5' wood posts.

RECEIVED

AHC 96711



	1655	1678	1701	1724				
	1656	1679	1702	1725				
	1657	1680	1703	1726				
	1658	1681	1704	1727				
	1659	1682	1705	1728				
583	1601	1619	1637	1660	1683	1706	1729	1747
584	1602	1620	1638	1661	1684	1707	1730	1748
585	1603	1621	1639	1662	1685	1708	1731	1749
586	1604	1622	1640	1663	1686	1709	1732	1750
587	1605	1623	1641	1664	1687	1710	1733	1751
588	1606	1624	1642	1665	1688	1711	1734	1752
589	1607	1625	1643	1666	1689	1712	1735	1753
590	1608	1626	1644	1667	1690	1713	1736	1754
591	1609	1627	1645	1668	1691	1714	1737	1755
592	1610	1628	1646	1669	1692	1715	1738	
593	1611	1629	1647	1670	1693	1716	1739	
594	1612	1630	1648	1671	1694	1717	1740	
595	1613	1631	1649	1672	1695	1718	1741	
596	1614	1632	1650	1673	1696	1719	1742	
597	1615	1633	1651	1674	1697	1720	1743	
598	1616	1634	1652	1675	1698	1721	1744	
599	1617	1635	1653	1676	1699	1722	1745	
500	1618	1636	1654	1677	1700	1723	1746	

INTERIOR, BLM AZ State Office
 Data relative to this document
 has been entered into an automated
 system and images of all
 have been microfilmed.

EXHIBIT MAP
 of
 CODE MINING CLAIMS (SIN 1601-1755),
 within
 35 & 36 North, Range 4 West, G&SRM
 Mohave County, Arizona
 for
 Western Nuclear, Inc.

134 Union Blvd., Suite 640
 Lakewood, Colorado 80228

RECEIVED
 STATE OFFICE
 JUL 17 1 53 PM '80
 MOHAVE COUNTY ARIZONA

1" = 2000'

in book 602 of Official Records, Page s 261-262

Records of Mohave County, Arizona

Joan M. NOTICE OF LOCATION
(Lode Claim)
Recorder 3.00

PROOFED



ARIZONA RECEIVED
AZ STATE OFFICE
7 12 59 PM '80
PHOENIX, ARIZONA

Notice is hereby given that Western Nuclear, Inc., whose mailing address is 134 Union Boulevard, Suite 640, Lakewood, Colorado 80228, by its under- signed agent, makes this location of the SIN # 1670 lode mining claim, in the Hack's Canyon Mining District, County of Mohave, State of Arizona.

The claim is 1500 feet in length along the vein or deposit of mineral bearing rock in place and 600 feet in width (300 feet on either side of the center line of the claim), forming a claim in the shape of a parallelogram. The general course of said claim is from East to West.

This Notice is posted at the NE corner of the claim, which location monument is in Section 3, Township 35 North, Range 4 West, GSRB&M.

The location monument of said claim is located 11,400' South and 27,400' East from the SE corner of Section 22, Township 36 North, Range 5 West, GSRB&M, Arizona.

Said claim is located in the NE/4 of Sec. 4
SE/4 of Sec. 4, Twp. 35 North, Range 4 West
NW/4 of Sec. 3
SW/4 of Sec. 3

The undersigned claims the ground beginning at the location monument, being Corner No. 1 of the claim, and running thence

- South 300' to the center of the East end line; thence,
- (direction & distance)
- South 300' to Corner No. 2; thence,
- (direction & distance)
- West 1500' to Corner No. 3; thence,
- (direction & distance)
- North 300' to the center of the West end line; thence,
- (direction & distance)
- North 300' to Corner No. 4; thence,
- (direction & distance)
- East 1500' to the point of beginning.
- (direction & distance)

There are seven substantial posts, projecting at least 4 feet above the surface of the ground, or stone monuments, at least 3 feet high, one for the location monument, one at each of the four corners and one at the center of each line as prescribed by A.R.S. § 27-204.

Located, dated and posted on the ground this 30th day of November, 1979.

WESTERN NUCLEAR, INC.

By: Douglas F. Sterck
Douglas F. Sterck, Agent

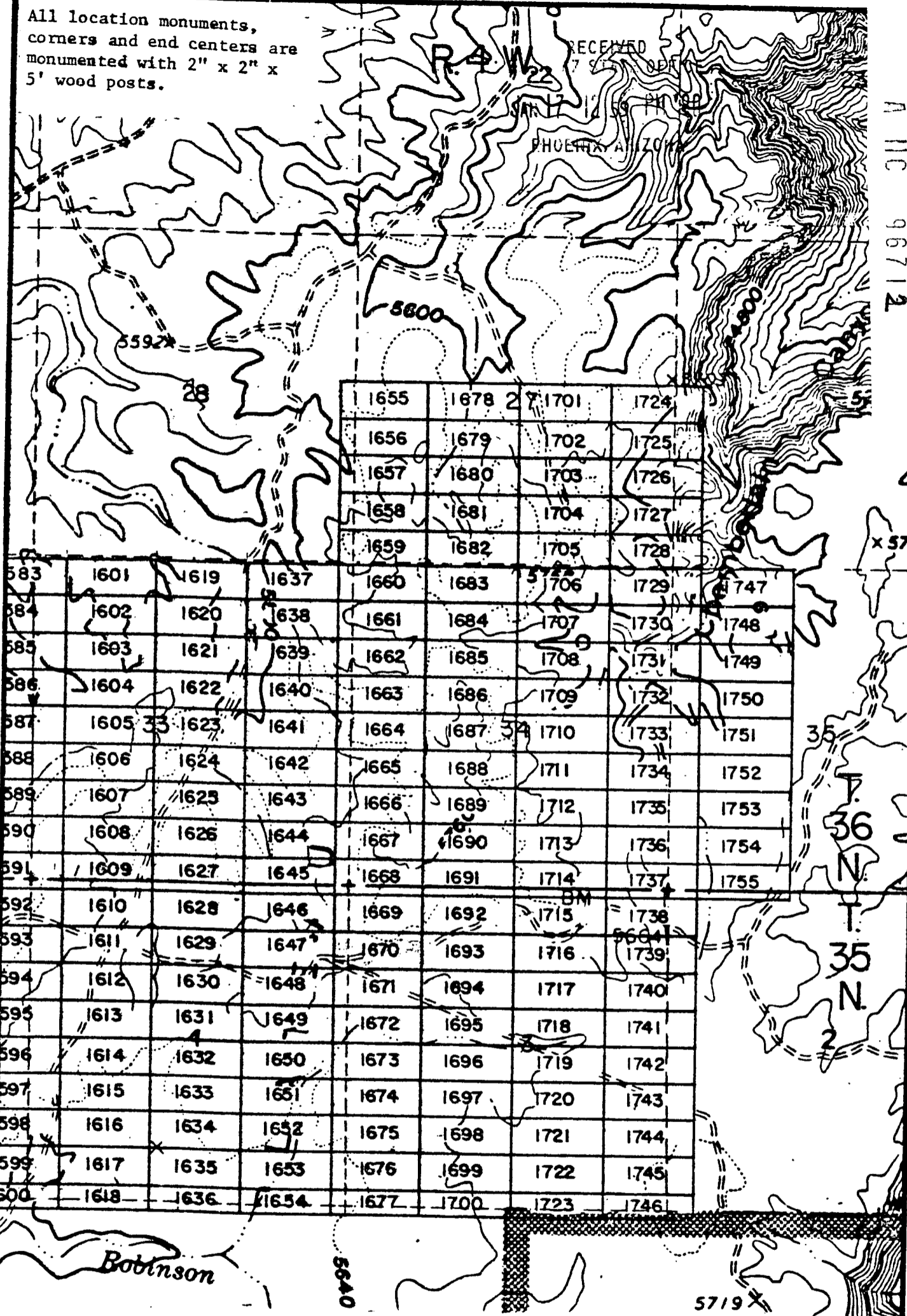
INTERIOR, BLM AZ State Office
Data relative to this document
has been entered into an automated
system and images of all documents
have been microfilmed.

RECEIVED
AZ STATE OFFICE
JAN 17 / 58 PM '80
PHOENIX, ARIZONA

11C
96712

All location monuments, corners and end centers are monumented with 2" x 2" x 5' wood posts.

A 11C 96712



1655	1678	1701	1724
1656	1679	1702	1725
1657	1680	1703	1726
1658	1681	1704	1727
1659	1682	1705	1728
1660	1683	1706	1729
1661	1684	1707	1730
1662	1685	1708	1731
1663	1686	1709	1732
1664	1687	1710	1733
1665	1688	1711	1734
1666	1689	1712	1735
1667	1690	1713	1736
1668	1691	1714	1737
1669	1692	1715	1738
1670	1693	1716	1739
1671	1694	1717	1740
1672	1695	1718	1741
1673	1696	1719	1742
1674	1697	1720	1743
1675	1698	1721	1744
1676	1699	1722	1745
1677	1700	1723	1746

INTERIOR, BLM AZ State Office
 Data relative to this document
 has been entered into an automated
 system and images of all documents
 have been microfilmed.

EXHIBIT MAP
 of
 CLAIMS (SIN 1601-1755),
 within
 Townships 35 & 36 North, Range 4 West, G&SRM
 Mohave County, Arizona
 for

Western Nuclear, Inc.
 134 Union Blvd., Suite 640
 Lakewood, Colorado 80228

RECEIVED
 BUREAU OF LAND MANAGEMENT
 JUL 17 1 59 PM '80
 PHOENIX, ARIZONA

1" = 2000'

JAN 9 '80 - 11 10 AM

80-1102 INDEXED MINES

INDEXED


MICROFILMED

in book 602 of Official Records, pages 263-264

Records of Mohave County, Arizona

Joan McCall
NOTICE OF LOCATION
Recorder (Lode Claim)

PROOFED



By Shirley Cook
Deputy Recorder

3.00

Notice is hereby given that Western Nuclear, Inc., whose mailing address is 134 Union Boulevard, Suite 640, Lakewood, Colorado 80228, by its under- signed agent, makes this location of the SIN # 1671 lode mining claim, in the Hack's Canyon Mining District, County of Mohave, State of Arizona.

96713

The claim is 1500 feet in length along the vein or deposit of mineral bearing rock in place and 600 feet in width (300 feet on either side of the center line of the claim), forming a claim in the shape of a parallelogram. The general course of said claim is from East to West.

This Notice is posted at the NE corner of the claim, which location monument is in Section 3, Township 35 North, Range 4 West, GSRB&M.

The location monument of said claim is located 12,000' South and 27,400' East from the SE corner of Section 22, Township 36 North, Range 5 West, GSRB&M, Arizona.

Said claim is located in the NE/4 of Sec. 4, SE/4 of Sec. , Twp. 35 North, Range 4 West
NW/4 of Sec. 3
SW/4 of Sec.

The undersigned claims the ground beginning at the location monument, being Corner No. 1 of the claim, and running thence

- South 300' to the center of the East end line; thence,
- (direction & distance)
- South 300' to Corner No. 2; thence,
- (direction & distance)
- West 1500' to Corner No. 3; thence,
- (direction & distance)
- North 300' to the center of the West end line; thence,
- (direction & distance)
- North 300' to Corner No. 4; thence,
- (direction & distance)
- East 1500' to the point of beginning.
- (direction & distance)

There are seven substantial posts, projecting at least 4 feet above the surface of the ground, or stone monuments, at least 3 feet high, one for the location monument, one at each of the four corners and one at the center of each line as prescribed by A.R.S. § 27-204.

Located, dated and posted on the ground this 30th day of November, 1979.

WESTERN NUCLEAR, INC.

By: Douglas F. Sterck
Douglas F. Sterck, Agent

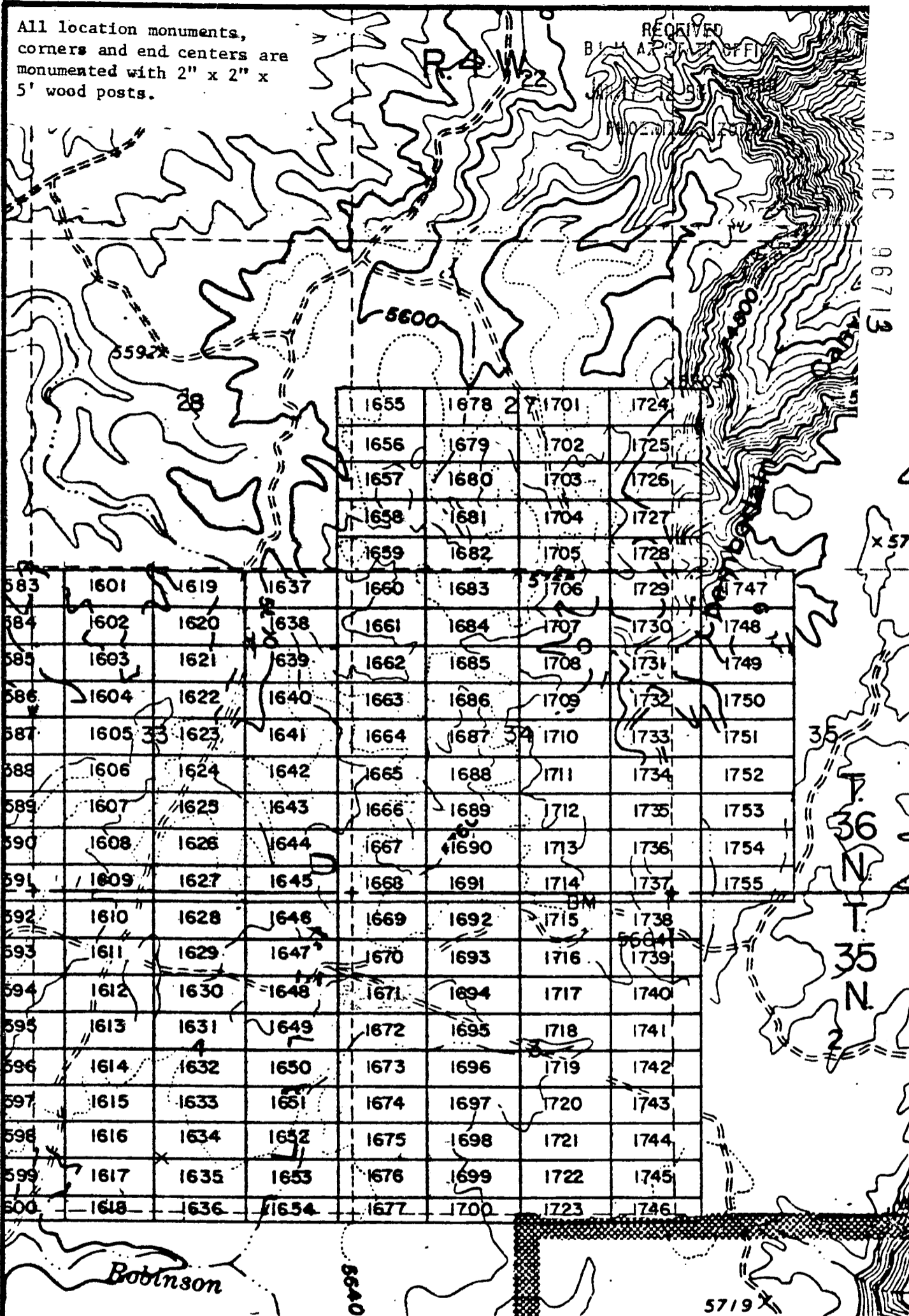
RECEIVED
BLM AZ STATE OFFICE
JAN 17 5 58 PM '80
PHOENIX, ARIZONA

INTERIOR, BLM AZ State Office
Data relating to this document
has been entered into an automated
system and copies of all documents
have been microfilmed.

All location monuments, corners and end centers are monumented with 2" x 2" x 5' wood posts.

RECEIVED
BLM AZ STATE OFFICE

R. H. C. 96713



1655	1678	1701	1724
1656	1679	1702	1725
1657	1680	1703	1726
1658	1681	1704	1727
1659	1682	1705	1728
1660	1683	1706	1729
1661	1684	1707	1730
1662	1685	1708	1731
1663	1686	1709	1732
1664	1687	1710	1733
1665	1688	1711	1734
1666	1689	1712	1735
1667	1690	1713	1736
1668	1691	1714	1737
1669	1692	1715	1738
1670	1693	1716	1739
1671	1694	1717	1740
1672	1695	1718	1741
1673	1696	1719	1742
1674	1697	1720	1743
1675	1698	1721	1744
1676	1699	1722	1745
1677	1700	1723	1746

1601	1619	1637	1660	1683	1706	1729	1747
1602	1620	1638	1661	1684	1707	1730	1748
1603	1621	1639	1662	1685	1708	1731	1749
1604	1622	1640	1663	1686	1709	1732	1750
1605	1623	1641	1664	1687	1710	1733	1751
1606	1624	1642	1665	1688	1711	1734	1752
1607	1625	1643	1666	1689	1712	1735	1753
1608	1626	1644	1667	1690	1713	1736	1754
1609	1627	1645	1668	1691	1714	1737	1755
1610	1628	1646	1669	1692	1715	1738	
1611	1629	1647	1670	1693	1716	1739	
1612	1630	1648	1671	1694	1717	1740	
1613	1631	1649	1672	1695	1718	1741	
1614	1632	1650	1673	1696	1719	1742	
1615	1633	1651	1674	1697	1720	1743	
1616	1634	1652	1675	1698	1721	1744	
1617	1635	1653	1676	1699	1722	1745	
1618	1636	1654	1677	1700	1723	1746	

INTERIOR, BLM AZ State Office
Data relative to this document
has been entered into an automated
system and images of all documents
have been microfilmed.

EXHIBIT MAP

of
MINING CLAIMS (SIN 1601-1755),
within
35 & 36 North, Range 4 West, G&SRM
Mohave County, Arizona
for

Western Nuclear, Inc.
134 Union Blvd., Suite 640
Lakewood, Colorado 80228

RECEIVED
BLM AZ STATE OFFICE
JUN 17 1 58 PM '68
PHOENIX, ARIZONA

1" = 2000'

Recorded at Request of Western Nuclear
JAN 9 '80 - 11 10 AM

INDEXED MINES PROOFED MICROFILMED
80-11

in book 602 of Official Records, Page s 265-266

Records of Mohave County, Arizona

Joan M. NOTICE OF LOCATION
(Lode Claim)
Recorder 3.00



ARIZONA RECEIVED
BLM AZ STATE OFFICE
INDEXED
JAN 17 12 59 PM '80
PHOENIX, ARIZONA

By Shirley Cook
Deputy Recorder

Notice is hereby given that Western Nuclear, Inc., whose mailing address is 134 Union Boulevard, Suite 640, Lakewood, Colorado 80228, by its undersigned agent, makes this location of the SIN # 1672 lode mining claim, in the Hack's Canyon Mining District, County of Mohave, State of Arizona.

The claim is 1500 feet in length along the vein or deposit of mineral bearing rock in place and 600 feet in width (300 feet on either side of the center line of the claim), forming a claim in the shape of a parallelogram. The general course of said claim is from East to West.

This Notice is posted at the NE corner of the claim, which location monument is in Section 3, Township 35 North, Range 4 West, GSRB&M.

The location monument of said claim is located 12,600' South and 27,400' East from the SE corner of Section 22, Township 36 North, Range 5 West, GSRB&M, Arizona.

Said claim is located in the NE/4 of Sec. 4, SE/4 of Sec. 3, Twp. 35 North, Range 4 West
NW/4 of Sec. 3
SW/4 of Sec. 3

The undersigned claims the ground beginning at the location monument, being Corner No. 1 of the claim, and running thence

- South 300' to the center of the East end line; thence, (direction & distance)
- South 300' to Corner No. 2; thence, (direction & distance)
- West 1500' to Corner No. 3; thence, (direction & distance)
- North 300' to the center of the West end line; thence, (direction & distance)
- North 300' to Corner No. 4; thence, (direction & distance)
- East 1500' to the point of beginning. (direction & distance)

There are seven substantial posts, projecting at least 4 feet above the surface of the ground, or stone monuments, at least 3 feet high, one for the location monument, one at each of the four corners and one at the center of each line as prescribed by A.R.S. § 27-204.

Located, dated and posted on the ground this 30th day of November, 1979.

WESTERN NUCLEAR, INC.

By: Douglas F. Sterck
Douglas F. Sterck, Agent

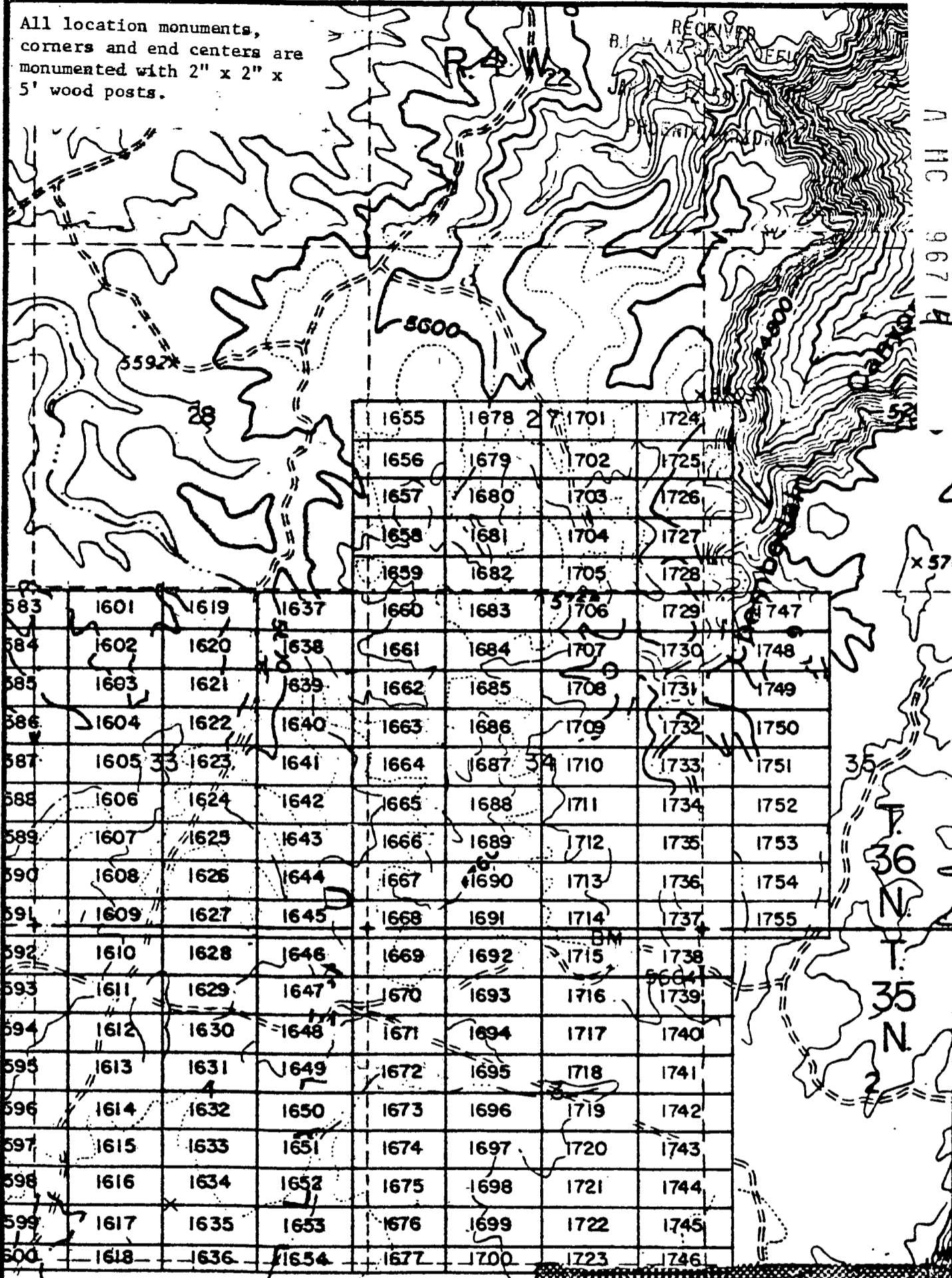
INTERIOR, BLM AZ State Office
Data relative to this document
has been entered into an automated
system and copies of all documents
have been microfilmed.

RECEIVED
BLM AZ STATE OFFICE
JAN 17 1 58 PM '80
PHOENIX, ARIZONA

A 11 C
06719

All location monuments, corners and end centers are monumented with 2" x 2" x 5' wood posts.

A MC 9671A



583	1601	1619	1637	1655	1678	1701	1724
584	1602	1620	1638	1656	1679	1702	1725
585	1603	1621	1639	1657	1680	1703	1726
586	1604	1622	1640	1658	1681	1704	1727
587	1605	1623	1641	1659	1682	1705	1728
588	1606	1624	1642	1660	1683	1706	1729
589	1607	1625	1643	1661	1684	1707	1730
590	1608	1626	1644	1662	1685	1708	1731
591	1609	1627	1645	1663	1686	1709	1732
592	1610	1628	1646	1664	1687	1710	1733
593	1611	1629	1647	1665	1688	1711	1734
594	1612	1630	1648	1666	1689	1712	1735
595	1613	1631	1649	1667	1690	1713	1736
596	1614	1632	1650	1668	1691	1714	1737
597	1615	1633	1651	1669	1692	1715	1738
598	1616	1634	1652	1670	1693	1716	1739
599	1617	1635	1653	1671	1694	1717	1740
600	1618	1636	1654	1672	1695	1718	1741
				1673	1696	1719	1742
				1674	1697	1720	1743
				1675	1698	1721	1744
				1676	1699	1722	1745
				1677	1700	1723	1746

Robinson
 INTERIOR, BLM AZ State Office
 Data relative to this document
 has been entered into an automated
 system and images of all documents
 have been microfilmed.

EXHIBIT MAP
 of
 LODE MINING CLAIMS (SIN 1601-1755),
 within
 Townships 35 & 36 North, Range 4 West, G&SRM
 Mohave County, Arizona
 for
 Western Nuclear, Inc.
 134 Union Blvd., Suite 640
 Lakewood, Colorado 80228

RECEIVED
 STATE OFFICE
 ARIZONA
 J. 17 / 58 PM '80

N
 1" = 2000'

JAN 9 '80 - 11 10 AM

80-1104
INDEXED MAPS

MICROFILMED

in book 602 of Official Records, Page s 267-268

Records of Mohave County, Arizona


PROOFED

ARIZONA BLM AZ STATE OFFICE

By Shirley Coop
Deputy Recorder

Joan M. COOPER
NOTICE OF LOCATION
(Lode Claim)
Recorder 3.00

INDEXED



RECEIVED
12 59 PM '80
PHOENIX, ARIZONA

Notice is hereby given that Western Nuclear, Inc., whose mailing address is 134 Union Boulevard, Suite 640, Lakewood, Colorado 80228, by its undersigned agent, makes this location of the SIN #1673 lode mining claim, in the Hack's Canyon Mining District, County of Mohave, State of Arizona.

MC
96715

The claim is 1500 feet in length along the vein or deposit of mineral bearing rock in place and 600 feet in width (300 feet on either side of the center line of the claim), forming a claim in the shape of a parallelogram. The general course of said claim is from East to West.

This Notice is posted at the NE corner of the claim, which location monument is in Section 3, Township 35 North, Range 4 West, GSRB&M.

The location monument of said claim is located 13,200' South and 27,400' East from the SE corner of Section 22, Township 36 North, Range 5 West, GSRB&M, Arizona.

Said claim is located in the NE/4 of Sec. 4, Twp. 35 North, Range 4 West
NW/4 of Sec. 3
SW/4 of Sec. 3

The undersigned claims the ground beginning at the location monument, being Corner No. 1 of the claim, and running thence

- South 300' to the center of the East end line; thence,
(direction & distance)
- South 300' to Corner No. 2; thence,
(direction & distance)
- West 1500' to Corner No. 3; thence,
(direction & distance)
- North 300' to the center of the West end line; thence,
(direction & distance)
- North 300' to Corner No. 4; thence,
(direction & distance)
- East 1500' to the point of beginning.
(direction & distance)

There are seven substantial posts, projecting at least 4 feet above the surface of the ground, or stone monuments, at least 3 feet high, one for the location monument, one at each of the four corners and one at the center of each line as prescribed by A.R.S. § 27-204.

Located, dated and posted on the ground this 30th day of November, 1979.

WESTERN NUCLEAR, INC.

By: Douglas F. Sterck
Douglas F. Sterck, Agent

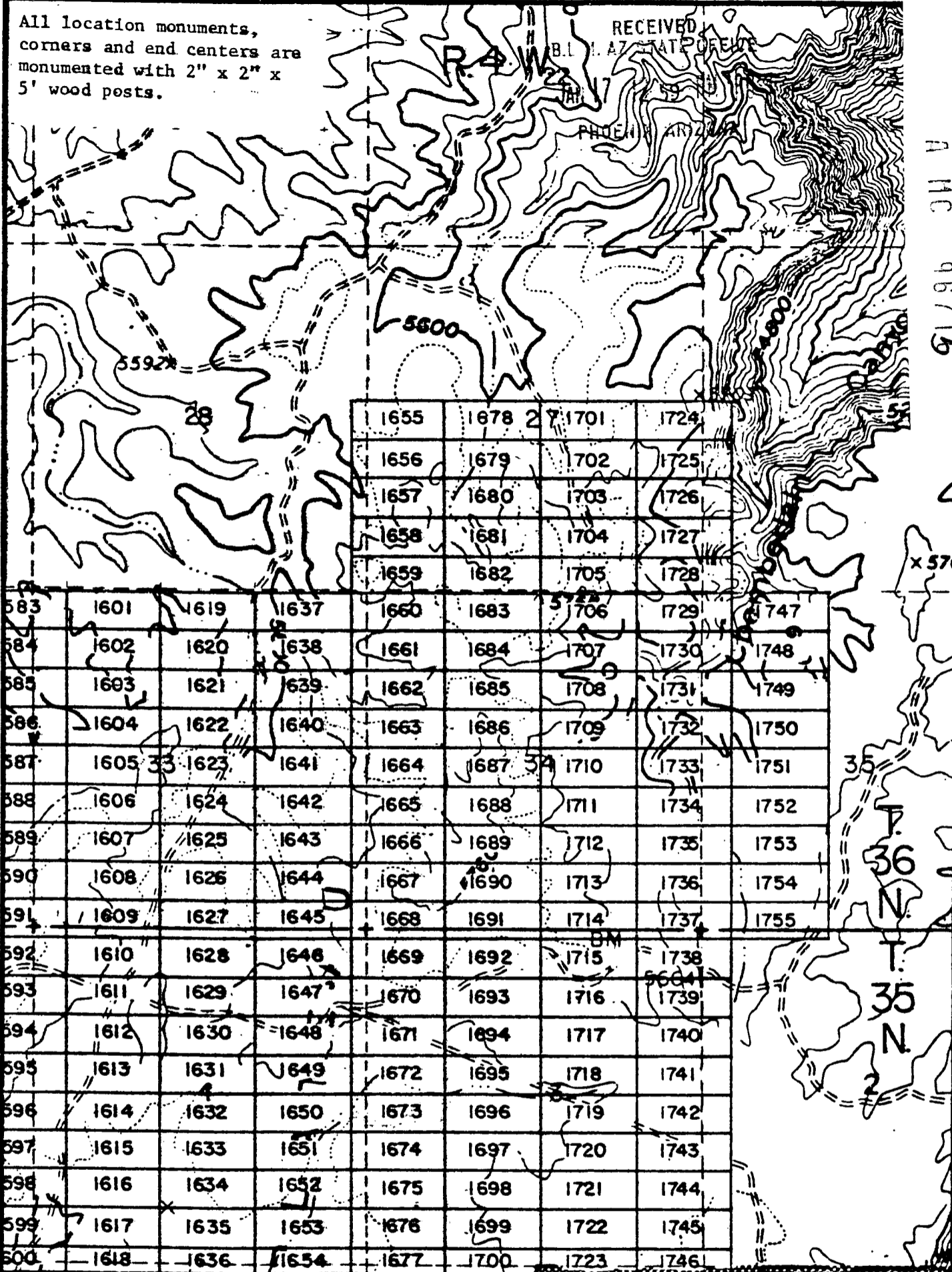
INTERIOR, BLM AZ State Office
Data relating to this document
has been scanned into an automated
system and images of all documents
have been microfilmed.

RECEIVED
BLM AZ STATE OFFICE
JAN 17 / 58 PM '80
PHOENIX, ARIZONA

All location monuments,
corners and end centers are
monumented with 2" x 2" x
5' wood posts.

RECEIVED
BLM AZ STATE OFFICE

A MC 96715



1655	1678	1701	1724
1656	1679	1702	1725
1657	1680	1703	1726
1658	1681	1704	1727
1659	1682	1705	1728
1660	1683	1706	1729
1661	1684	1707	1730
1662	1685	1708	1731
1663	1686	1709	1732
1664	1687	1710	1733
1665	1688	1711	1734
1666	1689	1712	1735
1667	1690	1713	1736
1668	1691	1714	1737
1669	1692	1715	1738
1670	1693	1716	1739
1671	1694	1717	1740
1672	1695	1718	1741
1673	1696	1719	1742
1674	1697	1720	1743
1675	1698	1721	1744
1676	1699	1722	1745
1677	1700	1723	1746

1601	1619	1637	1655	1673	1691	1709	1727
1602	1620	1638	1656	1674	1692	1710	1728
1603	1621	1639	1657	1675	1693	1711	1729
1604	1622	1640	1658	1676	1694	1712	1730
1605	1623	1641	1659	1677	1695	1713	1731
1606	1624	1642	1660	1678	1696	1714	1732
1607	1625	1643	1661	1679	1697	1715	1733
1608	1626	1644	1662	1680	1698	1716	1734
1609	1627	1645	1663	1681	1699	1717	1735
1610	1628	1646	1664	1682	1700	1718	1736
1611	1629	1647	1665	1683	1701	1719	1737
1612	1630	1648	1666	1684	1702	1720	1738
1613	1631	1649	1667	1685	1703	1721	1739
1614	1632	1650	1668	1686	1704	1722	1740
1615	1633	1651	1669	1687	1705	1723	1741
1616	1634	1652	1670	1688	1706	1724	1742
1617	1635	1653	1671	1689	1707	1725	1743
1618	1636	1654	1672	1690	1708	1726	1744

INTERIOR, BLM AZ State Office
Data relative to this document
has been entered into an automated
system and images of all documents
have been microfilmed.

EXHIBIT MAP
of
LODE MINING CLAIMS (SIN 1601-1755),
within
Townships 35th & 36 North, Range 4 West, G&SRM
Mohave County, Arizona
for
Western Nuclear, Inc.



1" = 2000'

134 Union Blvd., Suite 640
Lakewood, Colorado 80228

BOOK 602 PAGE 268

RECEIVED
STATE OFFICE
JUN 17 1 58 PM '80

in book 602 JAN 9 '80 - 11 10 AM of Official Records, Page s 269-270

INDEXED 1 S

INDEXED PROOFED

MICROFILMED


ARIZONA

RECEIVED

BLM AZ STATE OFFICE

JAN 17 12 59 PM '80

PHOENIX, ARIZONA



Records of Mohave County, Arizona

Joan ~~NOTICE~~ NOTICE OF LOCATION

(Lode Claim)

By Shirley Coak
Deputy Recorder

Recorder 3.00

Notice is hereby given that Western Nuclear, Inc., whose mailing address is 134 Union Boulevard, Suite 640, Lakewood, Colorado 80228, by its under- signed agent, makes this location of the SIN # 1674 lode mining claim, in the Hack's Canyon Mining District, County of Mohave, State of Arizona.

The claim is 1500 feet in length along the vein or deposit of mineral bearing rock in place and 600 feet in width (300 feet on either side of the center line of the claim), forming a claim in the shape of a parallelogram. The general course of said claim is from East to West.

This Notice is posted at the NE corner of the claim, which location monument is in Section 3, Township 35 North, Range 4 West, GSRB&M.

The location monument of said claim is located 13,800' South and 27,400' East from the SE corner of Section 22, Township 36 North, Range 5 West, GSRB&M, Arizona.

Said claim is located in the NE/4 of Sec. 4, Twp. 35 North, Range 4 West
NW/4 of Sec. 3
SW/4 of Sec. 3

The undersigned claims the ground beginning at the location monument, being Corner No. 1 of the claim, and running thence

- South 300' to the center of the East end line; thence,
- (direction & distance)
- South 300' to Corner No. 2; thence,
- (direction & distance)
- West 1500' to Corner No. 3; thence,
- (direction & distance)
- North 300 to the center of the West end line; thence,
- (direction & distance)
- North 300' to Corner No. 4; thence,
- (direction & distance)
- East 1500' to the point of beginning.
- (direction & distance)

There are seven substantial posts, projecting at least 4 feet above the surface of the ground, or stone monuments, at least 3 feet high, one for the location monument, one at each of the four corners and one at the center of each line as prescribed by A.R.S. § 27-204.

Located, dated and posted on the ground this 30th day of November, 1979.

WESTERN NUCLEAR, INC.

By: Douglas F. Sterck
Douglas F. Sterck, Agent

RECEIVED
BLM AZ STATE OFFICE
JAN 17 1 58 PM '80
PHOENIX, ARIZONA

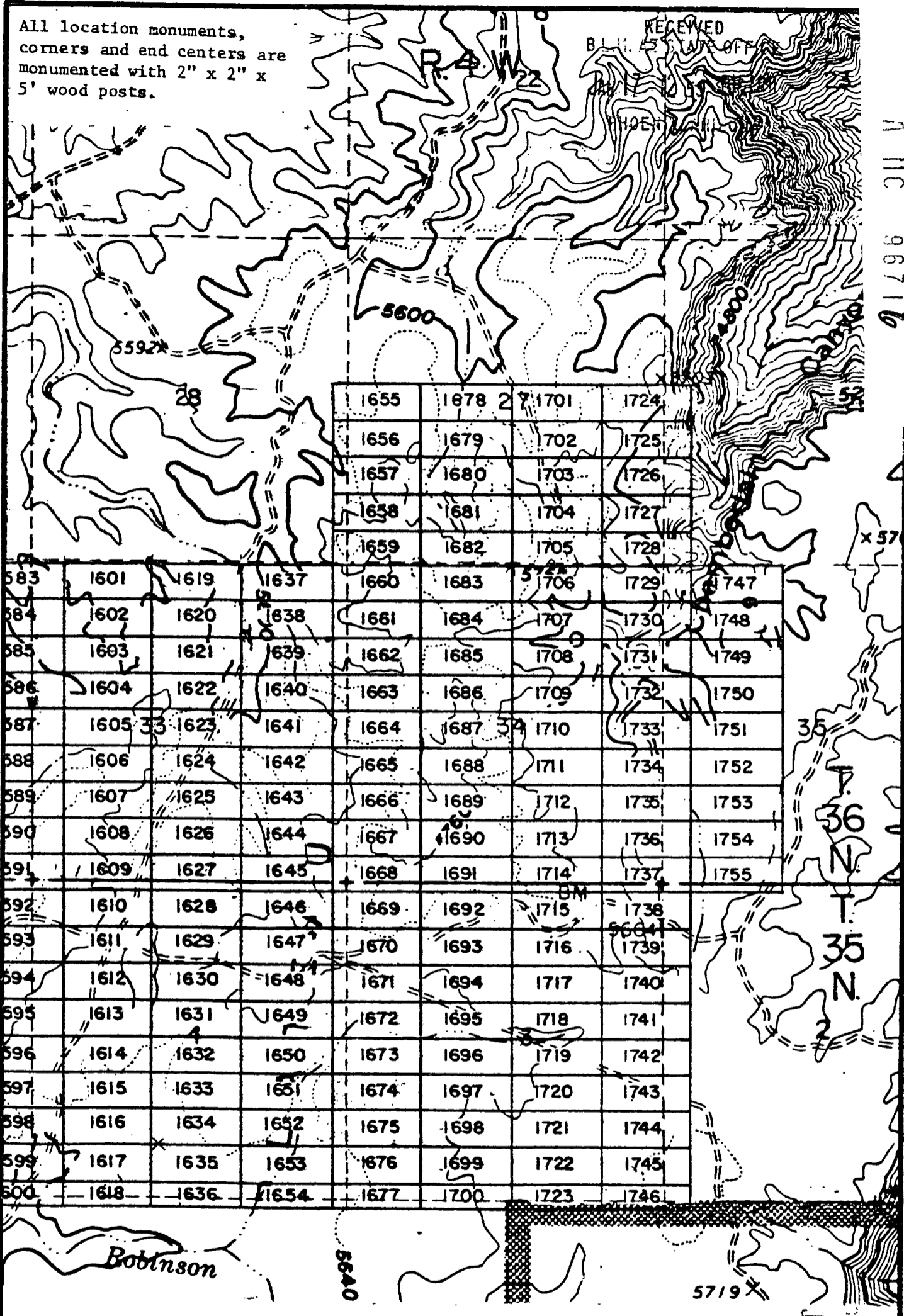
INTERIOR, BLM AZ State Office
Data from this document
has been entered into a computerized
system and images of all documents
have been microfilmed.

A 11C 96716

All location monuments,
corners and end centers are
monumented with 2" x 2" x
5' wood posts.

RECEIVED
BLM AZ STATE OFFICE

A MC 96716



1655	1678	1701	1724
1656	1679	1702	1725
1657	1680	1703	1726
1658	1681	1704	1727
1659	1682	1705	1728
1660	1683	1706	1729
1661	1684	1707	1730
1662	1685	1708	1731
1663	1686	1709	1732
1664	1687	1710	1733
1665	1688	1711	1734
1666	1689	1712	1735
1667	1690	1713	1736
1668	1691	1714	1737
1669	1692	1715	1738
1670	1693	1716	1739
1671	1694	1717	1740
1672	1695	1718	1741
1673	1696	1719	1742
1674	1697	1720	1743
1675	1698	1721	1744
1676	1699	1722	1745
1677	1700	1723	1746

EXHIBIT MAP

of
LODE MINING CLAIMS (SIN 1601-1755),
within

INTERIOR, BLM AZ Townships 35 & 36 North, Range 4 West, G&SRM
Data relative to this document Mohave County, Arizona
has been entered into an automated system for
Western Nuclear, Inc.
34 Union Blvd., Suite 640
Lakewood, Colorado 80228

FREDERICK ARIZONA

RECEIVED
STATE OFFICE
JUL 17 1 58 PM '80

BOOK 602 PAGE 270

in book 602 of Official Records, Page s 271-272

Records of Mohave County, Arizona

INDEXED

RECEIVED
AZ STATE OFFICE
JAN 17 12 59 PM '80
PHOENIX, ARIZONA

By Shirley Cook
Deputy Recorder

Joan McCall
OFFICE OF LOCATION
(Lode Claim)
Recorder
3.00

PROOFED



Notice is hereby given that Western Nuclear, Inc., whose mailing address is 134 Union Boulevard, Suite 640, Lakewood, Colorado 80228, by its under- signed agent, makes this location of the SIN # 1675 lode mining claim, in the Hack's Canyon Mining District, County of Mohave, State of Arizona.

The claim is 1500 feet in length along the vein or deposit of mineral bearing rock in place and 600 feet in width (300 feet on either side of the center line of the claim), forming a claim in the shape of a parallelogram. The general course of said claim is from East to West.

This Notice is posted at the NE corner of the claim, which location monument is in Section 3, Township 35 North, Range 4 West, GSRB&M.

The location monument of said claim is located 14,400' South and 27,400' East from the SE corner of Section 22, Township 36 North, Range 5 West, GSRB&M, Arizona.

Said claim is located in the NE/4 of Sec.
SE/4 of Sec. 4, Twp. 35 North, Range 4 West
NW/4 of Sec.
SW/4 of Sec. 3

The undersigned claims the ground beginning at the location monument, being Corner No. 1 of the claim, and running thence

- South 300' to the center of the East end line; thence,
(direction & distance)
- South 300' to Corner No. 2; thence,
(direction & distance)
- West 1500' to Corner No. 3; thence,
(direction & distance)
- North 300' to the center of the West end line; thence,
(direction & distance)
- North 300' to Corner No. 4; thence,
(direction & distance)
- East 1500' to the point of beginning.
(direction & distance)

There are seven substantial posts, projecting at least 4 feet above the surface of the ground, or stone monuments, at least 3 feet high, one for the location monument, one at each of the four corners and one at the center of each line as prescribed by A.R.S. § 27-204.

Located, dated and posted on the ground this 30th day of November, 1979.

WESTERN NUCLEAR, INC.

By: Douglas F. Sterck
Douglas F. Sterck, Agent

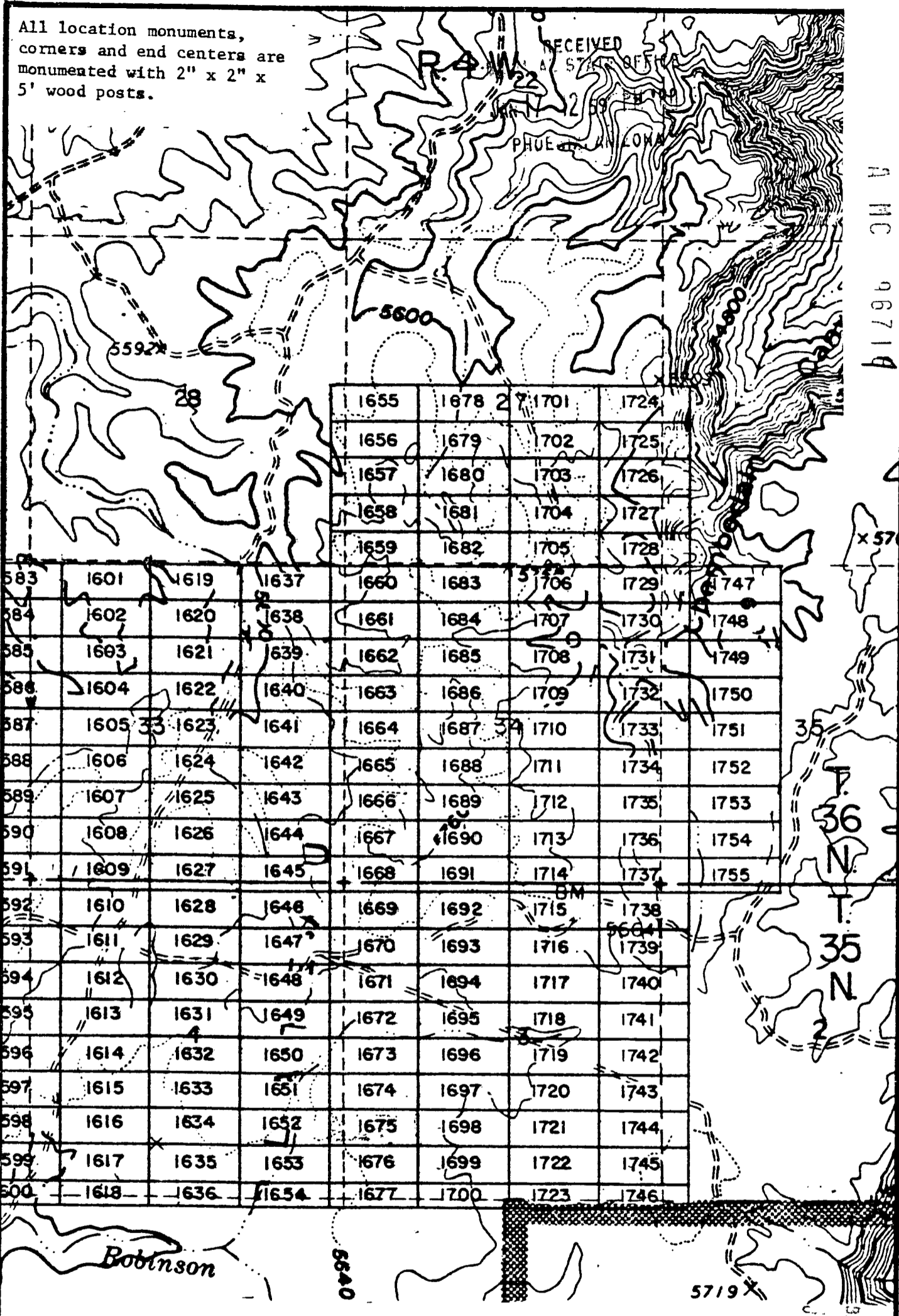
RECEIVED
AZ STATE OFFICE
JAN 17 1 59 PM '80
PHOENIX, ARIZONA

INTERIOR, BLM AZ State Office
Data relative to this document
has been entered into an automated
system and images of all documents
have been microfilmed.

A HC 96714

All location monuments, corners and end centers are monumented with 2" x 2" x 5' wood posts.

A MC 9671A



1655	1678	1701	1724
1656	1679	1702	1725
1657	1680	1703	1726
1658	1681	1704	1727
1659	1682	1705	1728
1660	1683	1706	1729
1661	1684	1707	1730
1662	1685	1708	1731
1663	1686	1709	1732
1664	1687	1710	1733
1665	1688	1711	1734
1666	1689	1712	1735
1667	1690	1713	1736
1668	1691	1714	1737
1669	1692	1715	1738
1670	1693	1716	1739
1671	1694	1717	1740
1672	1695	1718	1741
1673	1696	1719	1742
1674	1697	1720	1743
1675	1698	1721	1744
1676	1699	1722	1745
1677	1700	1723	1746

EXHIBIT MAP

of
LODE MINING CLAIMS (SIN 1601-1755)


INTERIOR, BLM AZ State Office within
Data relative to this document Mohave County, Arizona
has been entered into an automated system and images of all documents for
have been microfilmed. Western Nuclear, Inc.
134 Union Blvd., Suite 640
Lakewood, Colorado 80228

RECEIVED
BLM STATE OFFICE
F. CL. X. ARIZONA
17 / 59 PM '80

in book 602 of Official Records, Pages 273-274

Records of Mohave County, Arizona

INDEXED PROOFED RECEIVED ARIZONA BLM STATE OFFICE



A MC 96718

By Shirley Corp
Deputy Recorder

Joan NOTICE OF LOCATION
(Lode Claim)
Recorder 3.00

JAN 17 12 58 PM '80
PHOENIX, ARIZONA

Notice is hereby given that Western Nuclear, Inc., whose mailing address is 134 Union Boulevard, Suite 640, Lakewood, Colorado 80228, by its under-
signed agent, makes this location of the SIN # 1676 lode mining claim,
in the Hack's Canyon Mining District, County of Mohave,
State of Arizona.

The claim is 1500 feet in length along the vein or deposit of mineral
bearing rock in place and 600 feet in width (300 feet on either side of the
center line of the claim), forming a claim in the shape of a parallelogram.
The general course of said claim is from East to West.

This Notice is posted at the NE corner of the claim, which location
monument is in Section 3, Township 35 North, Range 4 West,
GSRB&M.

The location monument of said claim is located 15,000' South and 27,400'
East from the SE corner of Section 22, Township 36 North,
Range 5 West, GSRB&M, Arizona.

Said claim is located in the NE/4 of Sec.
SE/4 of Sec. 4, Twp. 35 North, Range 4 West
NW/4 of Sec.
SW/4 of Sec. 3

The undersigned claims the ground beginning at the location monument, being
Corner No. 1 of the claim, and running thence

- South 300' to the center of the East end line; thence,
(direction & distance)
- South 300' to Corner No. 2; thence,
(direction & distance)
- West 1500' to Corner No. 3; thence,
(direction & distance)
- North 300' to the center of the West end line; thence,
(direction & distance)
- North 300' to Corner No. 4; thence,
(direction & distance)
- East 1500' to the point of beginning.
(direction & distance)

There are seven substantial posts, projecting at least 4 feet above the
surface of the ground, or stone monuments, at least 3 feet high, one for the
location monument, one at each of the four corners and one at the center of
each line as prescribed by A.R.S. § 27-204.

Located, dated and posted on the ground this 30th day of November,
1979.

WESTERN NUCLEAR, INC.

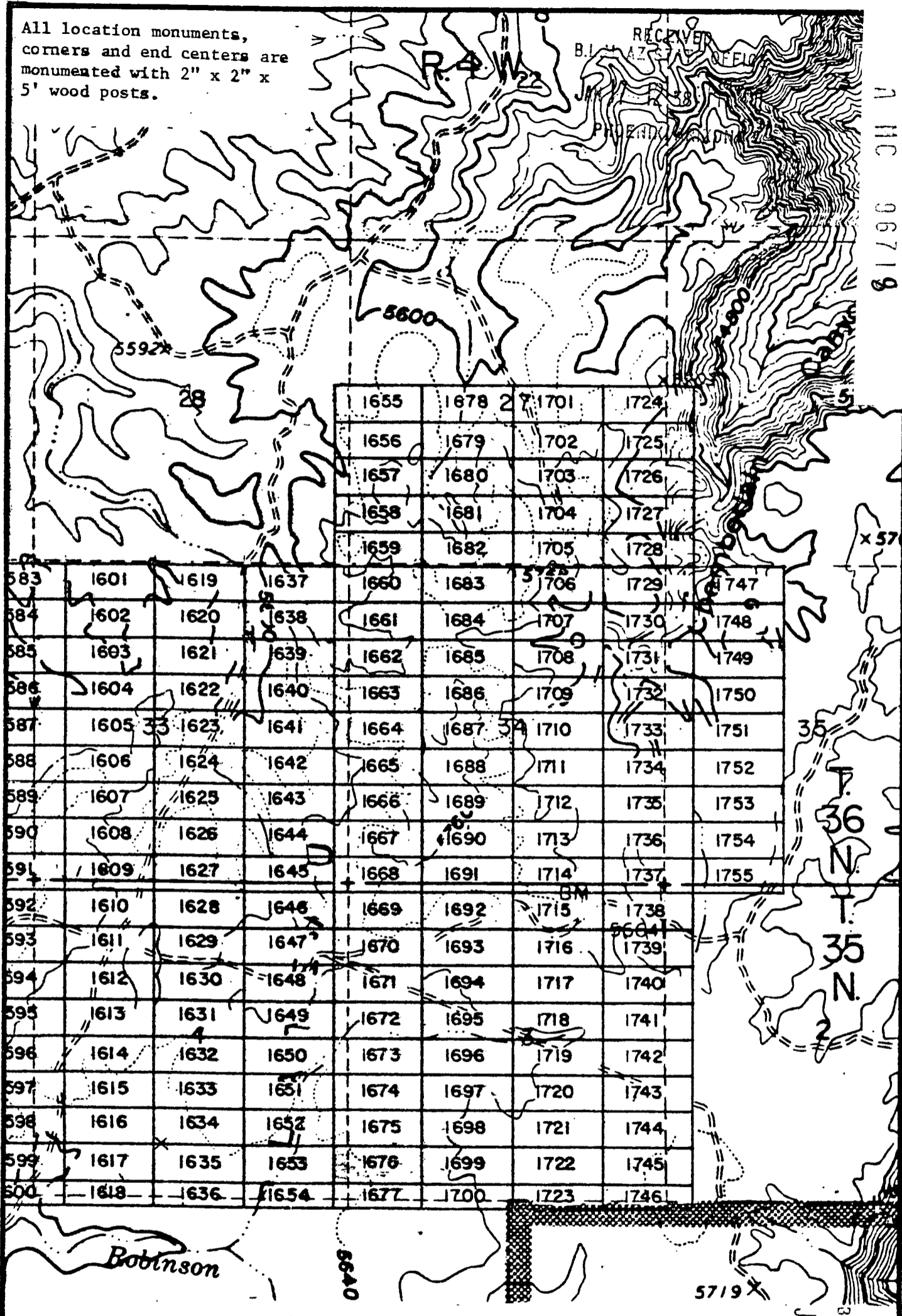
By: Douglas F. Sterck
Douglas F. Sterck, Agent

RECEIVED
BLM STATE OFFICE
JAN 17 1 59 PM '80
PHOENIX, ARIZONA

INTERIOR, BLM AZ State Office
Data relative to this document
has been entered into an automated
system and images of all documents
have been microfilmed.

All location monuments, corners and end centers are monumented with 2" x 2" x 5' wood posts.

71 HC 96719



1655	1678	1701	1724
1656	1679	1702	1725
1657	1680	1703	1726
1658	1681	1704	1727
1659	1682	1705	1728
1660	1683	1706	1729
1661	1684	1707	1730
1662	1685	1708	1731
1663	1686	1709	1732
1664	1687	1710	1733
1665	1688	1711	1734
1666	1689	1712	1735
1667	1690	1713	1736
1668	1691	1714	1737
1669	1692	1715	1738
1670	1693	1716	1739
1671	1694	1717	1740
1672	1695	1718	1741
1673	1696	1719	1742
1674	1697	1720	1743
1675	1698	1721	1744
1676	1699	1722	1745
1677	1700	1723	1746

INFERIOR, EL PASO OFFICE
 Data relative to this Township 35 & 36 North, Range 4 West, G&SRM
 has been entered into an automated system and images of all documents
 have been microfilmed.

EXHIBIT MAP
 of
 LOBE MINING CLAIMS (SIN 1601-1755),
 within
 Townships 35 & 36 North, Range 4 West, G&SRM
 Mohave County, Arizona
 for
 Western Nuclear, Inc.
 134 Union Blvd., Suite 640
 Lakewood, Colorado 80228

RECEIVED
 31. JAN STATE OFFICE
 JAN 17 / 59 PM '80
 PHOENIX, ARIZONA
 BOOK 602 PAGE 274

in book 602 of Official Records, Pages 275-276

Records of Mohave County, Arizona

Joan M. ~~NOTICE~~ OF LOCATION
(Lode Claim)
Recorder
3.00

PROOFED
INDEXED

ARIZONA RECEIVED
BLM AZ STATE OFFICE
12 58 PM '80
PHOENIX, ARIZONA

By Shirley Cook
Deputy Recorder

Notice is hereby given that Western Nuclear, Inc., whose mailing address is 134 Union Boulevard, Suite 640, Lakewood, Colorado 80228, by its under- signed agent, makes this location of the SIN # 1677 lode mining claim, in the Hack's Canyon Mining District, County of Mohave, State of Arizona.

The claim is 1500 feet in length along the vein or deposit of mineral bearing rock in place and 400 feet in width 200 feet on either side of the center line of the claim), forming a claim in the shape of a parallelogram. The general course of said claim is from East to West.

This Notice is posted at the NE corner of the claim, which location monument is in Section 3, Township 35 North, Range 4 West, GSRB&M.

The location monument of said claim is located 15,600' South and 27,400' East from the SE corner of Section 22, Township 36 North, Range 5 West, GSRB&M, Arizona.

Said claim is located in the NE/4 of Sec. 9, SE/4 of Sec. 4, Twp. 35 North, Range 4 West
NW/4 of Sec. 10
SW/4 of Sec. 3

The undersigned claims the ground beginning at the location monument, being Corner No. 1 of the claim, and running thence

- South 200' to the center of the East end line; thence, (direction & distance)
- South 200' to Corner No. 2; thence, (direction & distance)
- West 1500' to Corner No. 3; thence, (direction & distance)
- North 200' to the center of the West end line; thence, (direction & distance)
- North 200' to Corner No. 4; thence, (direction & distance)
- East 1500' to the point of beginning. (direction & distance)

There are seven substantial posts, projecting at least 4 feet above the surface of the ground, or stone monuments, at least 3 feet high, one for the location monument, one at each of the four corners and one at the center of each line as prescribed by A.R.S. § 27-204.

Located, dated and posted on the ground this 30th day of November, 1979.

WESTERN NUCLEAR, INC.

By: Douglas F. Sterck
Douglas F. Sterck, Agent

RECEIVED
BLM AZ STATE OFFICE
PHOENIX, ARIZONA
JAN 17 / 59 PM '80

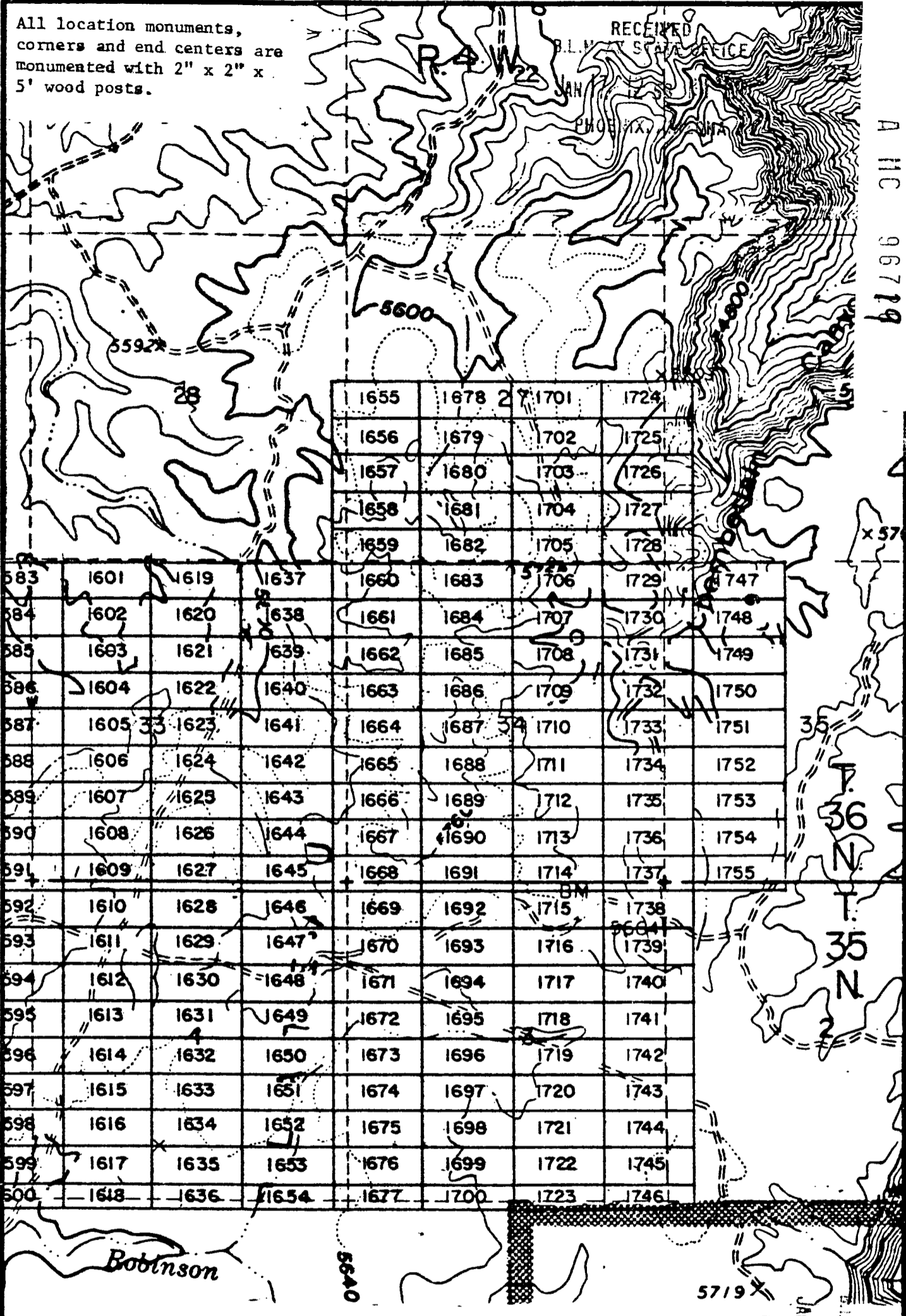
INTERIOR, BLM AZ State Office
Data relative to this document
has been entered into an automated
system and images of all documents
have been microfilmed.

A MC 96719

All location monuments,
corners and end centers are
monumented with 2" x 2" x
5' wood posts.

RECEIVED
BLM STATE OFFICE

AHC 96719



				1655	1678	1701	1724	
				1656	1679	1702	1725	
				1657	1680	1703	1726	
				1658	1681	1704	1727	
				1659	1682	1705	1728	
583	1601	1619	1637	1660	1683	1706	1729	1747
584	1602	1620	1638	1661	1684	1707	1730	1748
585	1603	1621	1639	1662	1685	1708	1731	1749
586	1604	1622	1640	1663	1686	1709	1732	1750
587	1605	1623	1641	1664	1687	1710	1733	1751
588	1606	1624	1642	1665	1688	1711	1734	1752
589	1607	1625	1643	1666	1689	1712	1735	1753
590	1608	1626	1644	1667	1690	1713	1736	1754
591	1609	1627	1645	1668	1691	1714	1737	1755
592	1610	1628	1646	1669	1692	1715	1738	
593	1611	1629	1647	1670	1693	1716	1739	
594	1612	1630	1648	1671	1694	1717	1740	
595	1613	1631	1649	1672	1695	1718	1741	
596	1614	1632	1650	1673	1696	1719	1742	
597	1615	1633	1651	1674	1697	1720	1743	
598	1616	1634	1652	1675	1698	1721	1744	
599	1617	1635	1653	1676	1699	1722	1745	
600	1618	1636	1654	1677	1700	1723	1746	

EXHIBIT MAP

of
LODE MINING CLAIMS (SIN 1601-1755),
within

Townships 35 & 36 North, Range 4 West, G&SRM
Mohave County, Arizona

for
Western Nuclear, Inc.
14 Union Blvd., Suite 640
Lakewood, Colorado 80228

RECEIVED
BLM STATE OFFICE
PHOENIX, ARIZONA
JAN 17 1 59 PM '80

BOOK 602 PAGE 276

INTERIOR, BLM AZ State Office
Data relative to this document
has been entered into an automated
system and images of all documents
have been microfilmed.

JAN 9 '80 - 11 10 AM

80-111 INDEXED MINES

INDEXED

MICROFILMED

in book 602 of Official Records, Pages 277-278

Records of Mohave County, Arizona

PROOFED

Joan McCall

NOTICE OF LOCATION

Recorder (Lode Claim)

3.00



B.L.M. AZ STATE OFFICE
JAN 17 12 58 PM '80
PHOENIX, ARIZONA

By Shirley Cook
Deputy Recorder

Notice is hereby given that Western Nuclear, Inc., whose mailing address is 134 Union Boulevard, Suite 640, Lakewood, Colorado 80228, by its undersigned agent, makes this location of the SIN # 1678 lode mining claim, in the Hack's Canyon Mining District, County of Mohave, State of Arizona.

The claim is 1500 feet in length along the vein or deposit of mineral bearing rock in place and 600 feet in width (300 feet on either side of the center line of the claim), forming a claim in the shape of a parallelogram. The general course of said claim is from East to West.

This Notice is posted at the NE corner of the claim, which location monument is in Section 27, Township 36 North, Range 4 West, GSRB&M.

The location monument of said claim is located 2400' South and 28,900' East from the SE corner of Section 22, Township 36 North, Range 5 West, GSRB&M, Arizona.

Said claim is located in the NE/4 of Sec. _____, SE/4 of Sec. _____, Twp. 36 North, Range 4 West
NW/4 of Sec. 27
SW/4 of Sec. 27

The undersigned claims the ground beginning at the location monument, being Corner No. 1 of the claim, and running thence

South 300' to the center of the East end line; thence,
(direction & distance)
South 300' to Corner No. 2; thence,
(direction & distance)
West 1500' to Corner No. 3; thence,
(direction & distance)
North 300' to the center of the West end line; thence,
(direction & distance)
North 300' to Corner No. 4; thence,
(direction & distance)
East 1500' to the point of beginning.
(direction & distance)

There are seven substantial posts, projecting at least 4 feet above the surface of the ground, or stone monuments, at least 3 feet high, one for the location monument, one at each of the four corners and one at the center of each line as prescribed by A.R.S. § 27-204.

Located, dated and posted on the ground this 30th day of November, 1979.

WESTERN NUCLEAR, INC.

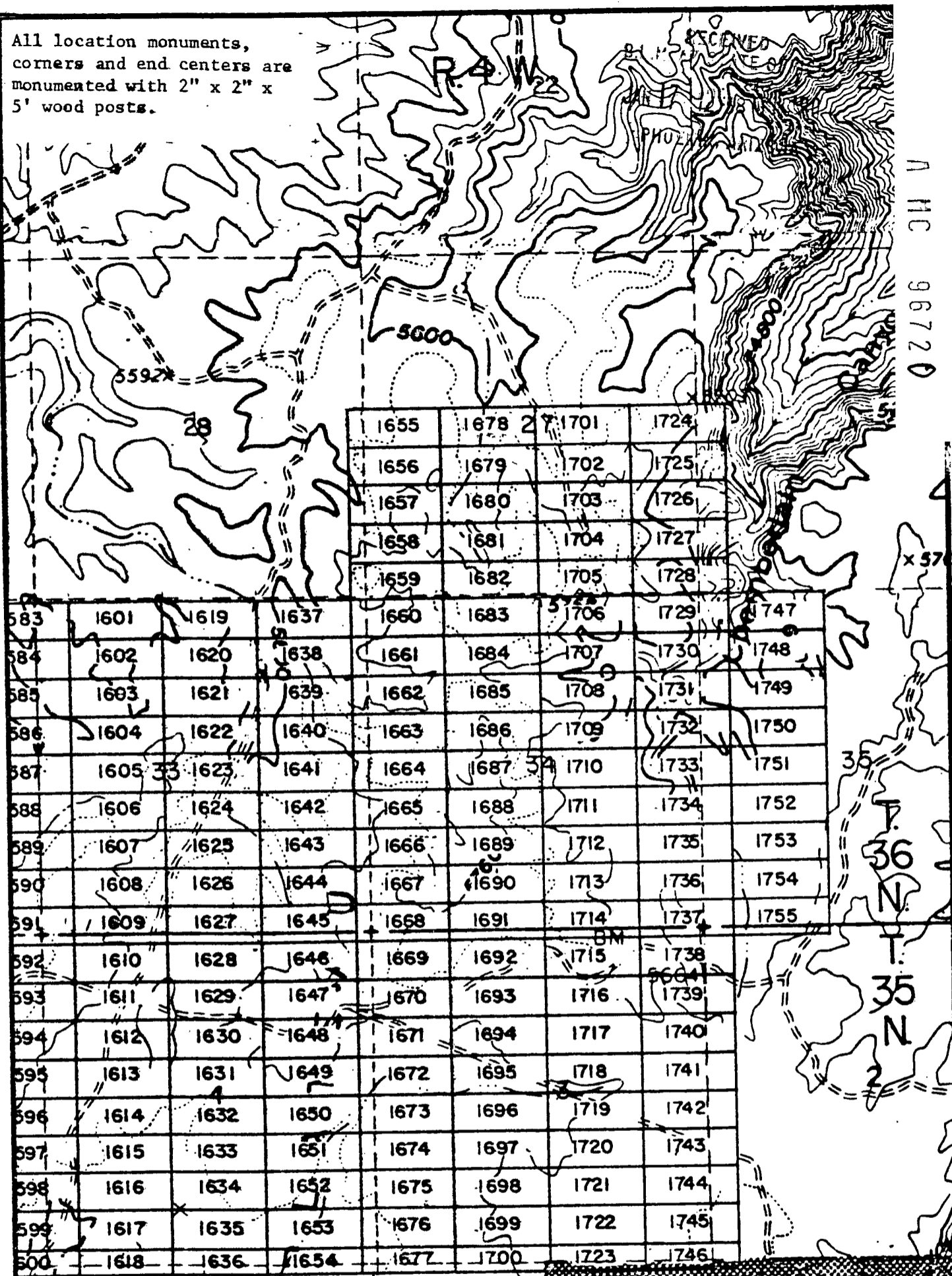
By: Douglas F. Sterck
Douglas F. Sterck, Agent

RECEIVED
B.L.M. AZ STATE OFFICE
JAN 17 1 59 PM '80
PHOENIX, ARIZONA

INTERIOR, BLM AZ State Office
Data relating to this document
has been entered into an automated
system and images of all documents
have been microfilmed.

All location monuments,
corners and end centers are
monumented with 2" x 2" x
5' wood posts.

A MC 96720



INTERIOR, BLM AZ State Office
Data relative to this document
has been scanned into an automated
system and images of all documents
have been microfilmed. Townships

1" = 2000'

EXHIBIT MAP
of
MINING CLAIMS (SIN 1601-1755),
within
35 & 36 North, Range 4 West, G&SRM
Mohave County, Arizona
for
Western Nuclear, Inc.
134 Union Blvd., Suite 640
Lakewood, Colorado 80228

RECEIVED
BLM STATE OFFICE
PHOENIX, ARIZONA
JAN 17 / 59 PM '80

BOOK 602 PAGE 278

JAN 9 '80 - 11 10 AM

in book 602 of Official Records, Page s 279-280

Records of Mohave County, Arizona

PROOFED
INDEXED

RECEIVED
ARIZONA STATE OFFICE

Shirley Cook
Deputy Recorder

Joan McCall
NOTICE OF LOCATION
Recorder (Lode Claim)



JAN 17 12 58 PM '80
PHOENIX, ARIZONA

3.00

A MC 96721

Notice is hereby given that Western Nuclear, Inc., whose mailing address is 134 Union Boulevard, Suite 640, Lakewood, Colorado 80228, by its undersigned agent, makes this location of the SIN # 1679 lode mining claim, in the Hack's Canyon Mining District, County of Mohave, State of Arizona.

The claim is 1500 feet in length along the vein or deposit of mineral bearing rock in place and 600 feet in width (300 feet on either side of the center line of the claim), forming a claim in the shape of a parallelogram. The general course of said claim is from East to West.

This Notice is posted at the NE corner of the claim, which location monument is in Section 27, Township 36 North, Range 4 West, GSRB&M.

The location monument of said claim is located 3000' South and 28,900' East from the SE corner of Section 22, Township 36 North, Range 5 West, GSRB&M, Arizona.

Said claim is located in the NE/4 of Sec. _____, SE/4 of Sec. _____, Twp. 36 North, Range 4 West
NW/4 of Sec. _____
SW/4 of Sec. 27

The undersigned claims the ground beginning at the location monument, being Corner No. 1 of the claim, and running thence

- South 300' to the center of the East end line; thence, (direction & distance)
- South 300' to Corner No. 2; thence, (direction & distance)
- West 1500' to Corner No. 3; thence, (direction & distance)
- North 300' to the center of the West end line; thence, (direction & distance)
- North 300' to Corner No. 4; thence, (direction & distance)
- East 1500' to the point of beginning. (direction & distance)

There are seven substantial posts, projecting at least 4 feet above the surface of the ground, or stone monuments, at least 3 feet high, one for the location monument, one at each of the four corners and one at the center of each line as prescribed by A.R.S. § 27-204.

Located, dated and posted on the ground this 30th day of November, 1979.

WESTERN NUCLEAR, INC.

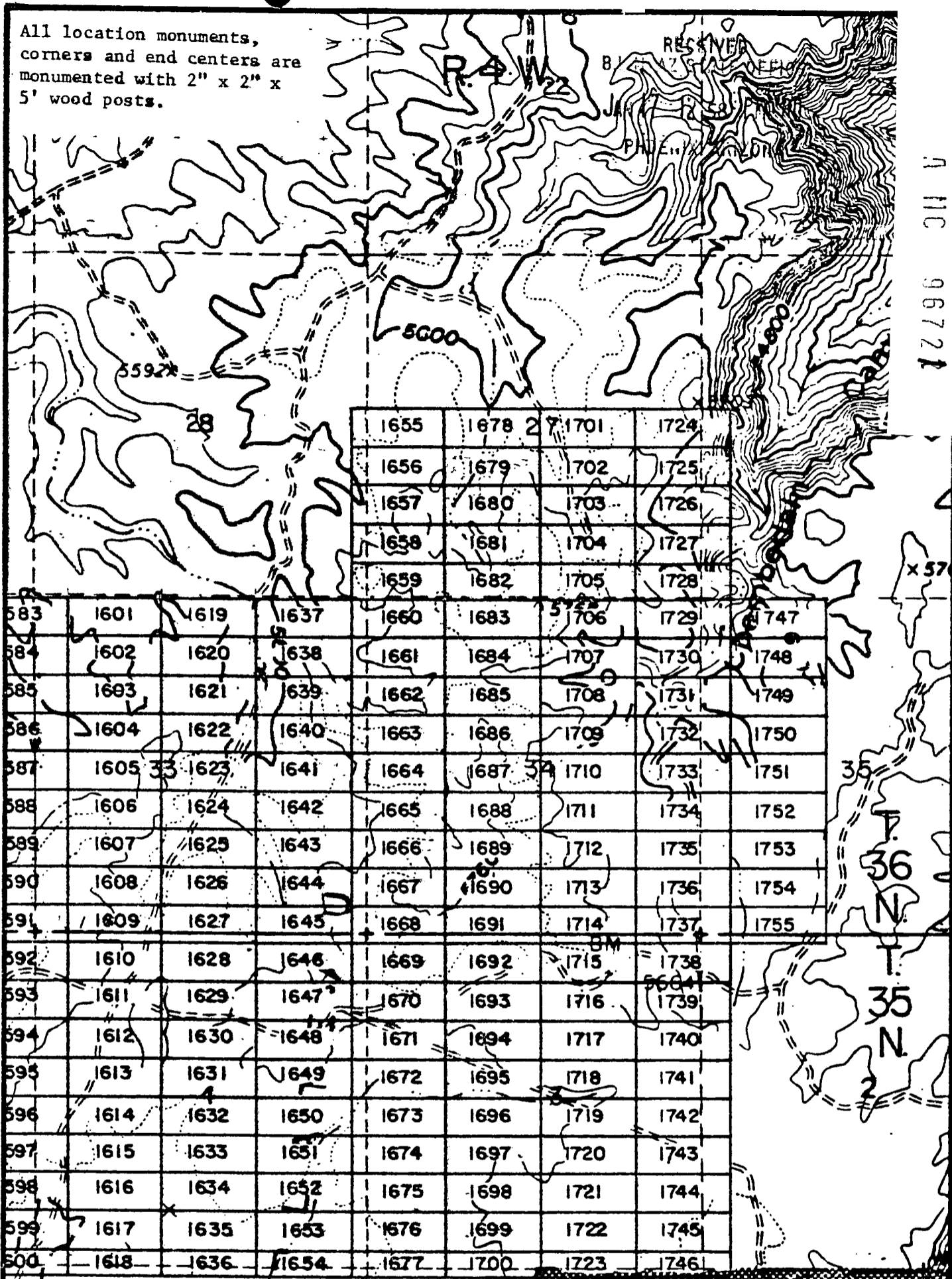
By: Douglas F. Sterck
Douglas F. Sterck, Agent

INTERIOR, BLM AZ State Office
Data relative to this document
has been entered into an automated
system and images of all documents
have been microfilmed.

RECORDED OFFICE
ARIZONA
JAN 17 1980

All location monuments, corners and end centers are monumented with 2" x 2" x 5' wood posts.

A MC 96721



583	1601	1619	1637	1660	1683	1706	1729	1747
584	1602	1620	1638	1661	1684	1707	1730	1748
585	1603	1621	1639	1662	1685	1708	1731	1749
586	1604	1622	1640	1663	1686	1709	1732	1750
587	1605	1623	1641	1664	1687	1710	1733	1751
588	1606	1624	1642	1665	1688	1711	1734	1752
589	1607	1625	1643	1666	1689	1712	1735	1753
590	1608	1626	1644	1667	1690	1713	1736	1754
591	1609	1627	1645	1668	1691	1714	1737	1755
592	1610	1628	1646	1669	1692	1715	1738	
593	1611	1629	1647	1670	1693	1716	1739	
594	1612	1630	1648	1671	1694	1717	1740	
595	1613	1631	1649	1672	1695	1718	1741	
596	1614	1632	1650	1673	1696	1719	1742	
597	1615	1633	1651	1674	1697	1720	1743	
598	1616	1634	1652	1675	1698	1721	1744	
599	1617	1635	1653	1676	1699	1722	1745	
600	1618	1636	1654	1677	1700	1723	1746	

INTERIOR, BLM Az State Office
 Data relative to this document
 has been entered into an automated
 system and images of all documents
 have been microfilmed.



1" = 2000'

EXHIBIT MAP
 of
 MINING CLAIMS (SIN 1601-1755),
 within
 35 & 36 North, Range 4 West, G&SRM
 Mohave County, Arizona
 for
 Western Nuclear, Inc.
 134 Union Blvd., Suite 640
 Lakewood, Colorado 80228

RECEIVED
 BLM STATE OFFICE
 JUL 17 / 59 PM 1:08
 MOHAVE, ARIZONA
 BOOK 602 PAGE 280

Recorded at Request of West Nuclear
JAN 9 '80 - 11 10

80-11

INDEXED

MICROFILMED

in book 602 of Official Records, Page s 281-282

INDEXED MINES

Records of Mohave County, Arizona


RECEIVED
BLM AZ STATE OFFICE

By Shirley Cook
Deputy Recorder

Joan McCall
NOTICE OF LOCATION
Recorder (Lode Claim)

PROOFED

ARIZONA
JAN 17 12 58 PM '80
PHOENIX, ARIZONA



A MC 96772

3.00

Notice is hereby given that Western Nuclear, Inc., whose mailing address is 134 Union Boulevard, Suite 640, Lakewood, Colorado 80228, by its undersigned agent, makes this location of the SIN # 1680 lode mining claim, in the Hack's Canyon Mining District, County of Mohave, State of Arizona.

The claim is 1500 feet in length along the vein or deposit of mineral bearing rock in place and 600 feet in width (300 feet on either side of the center line of the claim), forming a claim in the shape of a parallelogram. The general course of said claim is from East to West.

This Notice is posted at the NE corner of the claim, which location monument is in Section 27, Township 36 North, Range 4 West, GSRB&M.

The location monument of said claim is located 3600' South and 28,900' East from the SE corner of Section 22, Township 36 North, Range 5 West, GSRB&M, Arizona.

Said claim is located in the NE/4 of Sec. _____, SE/4 of Sec. _____, Twp. 36 North, Range 4 West
NW/4 of Sec. _____
SW/4 of Sec. 27

The undersigned claims the ground beginning at the location monument, being Corner No. 1 of the claim, and running thence

- South 300' to the center of the East end line; thence, (direction & distance)
- South 300' to Corner No. 2; thence, (direction & distance)
- West 1500' to Corner No. 3; thence, (direction & distance)
- North 300' to the center of the West end line; thence, (direction & distance)
- North 300' to Corner No. 4; thence, (direction & distance)
- East 1500' to the point of beginning. (direction & distance)

There are seven substantial posts, projecting at least 4 feet above the surface of the ground, or stone monuments, at least 3 feet high, one for the location monument, one at each of the four corners and one at the center of each line as prescribed by A.R.S. § 27-204.

Located, dated and posted on the ground this 30th day of November, 1979.

WESTERN NUCLEAR, INC.

By: Douglas F. Sterck
Douglas F. Sterck, Agent

RECEIVED
BLM AZ STATE OFFICE
JAN 17 / 59 PM '80
PHOENIX, ARIZONA

INTERIOR, BLM AZ State Office
Data relative to this document
has been entered into an automated
system and images of all documents
have been microfilmed.

BOOK 602 PAGE 281

All location monuments, corners and end centers are monumented with 2" x 2" x 5' wood posts.

RECEIVED
BLM AZ STATE OFFICE

PHOENIX, ARIZONA

A 11C 96729

583	1601	1619	1637	1660	1683	1706	1729	1747
584	1602	1620	1638	1661	1684	1707	1730	1748
585	1603	1621	1639	1662	1685	1708	1731	1749
586	1604	1622	1640	1663	1686	1709	1732	1750
587	1605	1623	1641	1664	1687	1710	1733	1751
588	1606	1624	1642	1665	1688	1711	1734	1752
589	1607	1625	1643	1666	1689	1712	1735	1753
590	1608	1626	1644	1667	1690	1713	1736	1754
591	1609	1627	1645	1668	1691	1714	1737	1755
592	1610	1628	1646	1669	1692	1715	1738	
593	1611	1629	1647	1670	1693	1716	1739	
594	1612	1630	1648	1671	1694	1717	1740	
595	1613	1631	1649	1672	1695	1718	1741	
596	1614	1632	1650	1673	1696	1719	1742	
597	1615	1633	1651	1674	1697	1720	1743	
598	1616	1634	1652	1675	1698	1721	1744	
599	1617	1635	1653	1676	1699	1722	1745	
600	1618	1636	1654	1677	1700	1723	1746	

Robinson

5640

5719

35 N
36 N

INTERIOR, BLM AZ State Office
Data relative to this LOCATING CLAIMS (SIN 1601-1755),
has been entered into an automated system and images of Townships 35, & 36 North, Range 4 West, G&SRM
have been microfilmed.

EXHIBIT MAP
of

within
Mohave County, Arizona
for
Western Nuclear, Inc.
134 Union Blvd., Suite 640
Lakewood, Colorado 80228

PHOENIX, ARIZONA

RECEIVED
BLM AZ STATE OFFICE
JUN 17 1959 PM 80

1" = 2000'

Recorded at Request of Western Nuclear

80-1-2

JAN 9 '80 - 11 10

in book 602 of Official Records, Page s 283-284


Records of Mohave County, Arizona

Joan McCall

NOTICE OF LOCATION

Recorder (Lode Claim)

3.00



PROOFED

MICROFILMED

RECEIVED B. ARIZONA STATE OFFICE

JAN 17 12 57 PM '80

PHOENIX, ARIZONA

A 11C 96723

By Shirley Cook
Deputy Recorder

Notice is hereby given that Western Nuclear, Inc., whose mailing address is 134 Union Boulevard, Suite 640, Lakewood, Colorado 80228, by its undersigned agent, makes this location of the SIN #1681 lode mining claim, in the Hack's Canyon Mining District, County of Mohave, State of Arizona.

The claim is 1500 feet in length along the vein or deposit of mineral bearing rock in place and 600 feet in width (300 feet on either side of the center line of the claim), forming a claim in the shape of a parallelogram. The general course of said claim is from East to West.

This Notice is posted at the NE corner of the claim, which location monument is in Section 27, Township 36 North, Range 4 West, GSRB&M.

The location monument of said claim is located 4200' South and 28,900' East from the SE corner of Section 22, Township 36 North, Range 5 West, GSRB&M, Arizona.

Said claim is located in the NE/4 of Sec. _____, SE/4 of Sec. _____, Twp. 36 North, Range 4 West
NW/4 of Sec. _____
SW/4 of Sec. 27

The undersigned claims the ground beginning at the location monument, being Corner No. 1 of the claim, and running thence


- South 300' to the center of the East end line; thence, (direction & distance)
- South 300' to Corner No. 2; thence, (direction & distance)
- West 1500' to Corner No. 3; thence, (direction & distance)
- North 300' to the center of the West end line; thence, (direction & distance)
- North 300' to Corner No. 4; thence, (direction & distance)
- East 1500' to the point of beginning. (direction & distance)

There are seven substantial posts, projecting at least 4 feet above the surface of the ground, or stone monuments, at least 3 feet high, one for the location monument, one at each of the four corners and one at the center of each line as prescribed by A.R.S. § 27-204.

Located, dated and posted on the ground this 30th day of November, 1979.

WESTERN NUCLEAR, INC.

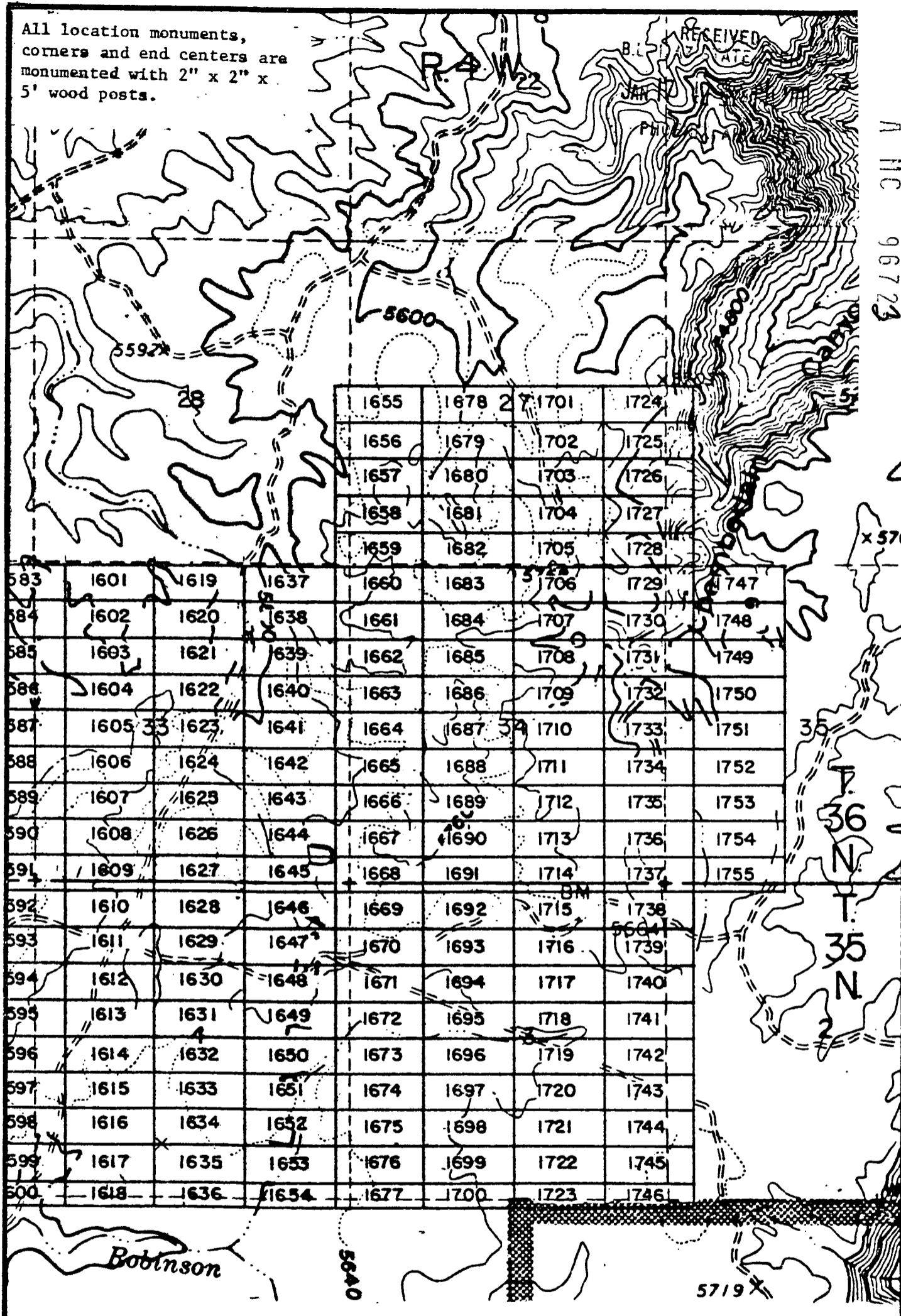
By: Douglas F. Sterck
Douglas F. Sterck, Agent



RECEIVED B. ARIZONA STATE OFFICE JAN 17 7 59 PM '80 PHOENIX, ARIZONA

BOOK 602 PAGE 283

All location monuments,
corners and end centers are
monumented with 2" x 2" x
5' wood posts.



A MC 96723

1655	1678	1701	1724
1656	1679	1702	1725
1657	1680	1703	1726
1658	1681	1704	1727
1659	1682	1705	1728
1660	1683	1706	1729
1661	1684	1707	1730
1662	1685	1708	1731
1663	1686	1709	1732
1664	1687	1710	1733
1665	1688	1711	1734
1666	1689	1712	1735
1667	1690	1713	1736
1668	1691	1714	1737
1669	1692	1715	1738
1670	1693	1716	1739
1671	1694	1717	1740
1672	1695	1718	1741
1673	1696	1719	1742
1674	1697	1720	1743
1675	1698	1721	1744
1676	1699	1722	1745
1677	1700	1723	1746

EXHIBIT MAP
of
LODE MINING CLAIMS (SIN 1601-1755)

within
Townships 35 & 36 North, Range 4 West, G&SRM
Mohave County, Arizona
has been entered into an automated
for
Western Nuclear, Inc.
134 Union Blvd., Suite 640
Lakewood, Colorado 80228



RECEIVED
BLM AZ STATE OFFICE
JUN 17 6 00 PM '88
PHOENIX ARIZONA

JAN 9 '80 - 11 10

80- 3
INDEXED MINES

MICROFILMED

in book 602 of Official Records, Pages 285-286



INDEXED

RECEIVED
ARIZONA STATE OFFICE

Records of Mohave County, Arizona

Joan McCall

NOTICE OF LOCATION

JAN 17 12 58 PM '80

By Shirley Cook
Deputy Recorder

Recorder (Lode Claim)

PHOENIX, ARIZONA

3.00

A MC 96724

Notice is hereby given that Western Nuclear, Inc., whose mailing address is 134 Union Boulevard, Suite 640, Lakewood, Colorado 80228, by its under- signed agent, makes this location of the SIN # 1682 lode mining claim, in the Hack's Canyon Mining District, County of Mohave, State of Arizona.

The claim is 1500 feet in length along the vein or deposit of mineral bearing rock in place and 600 feet in width (300 feet on either side of the center line of the claim), forming a claim in the shape of a parallelogram. The general course of said claim is from East to West.

This Notice is posted at the NE corner of the claim, which location monument is in Section 27, Township 36 North, Range 4 West, GSRB&M.

The location monument of said claim is located 4800' South and 28,900' East from the SE corner of Section 22, Township 36 North, Range 5 West, GSRB&M, Arizona.

Said claim is located in the NE/4 of Sec. _____, SE/4 of Sec. _____, Twp. 36 North, Range 4 West
NW/4 of Sec. _____
SW/4 of Sec. 27

The undersigned claims the ground beginning at the location monument, being Corner No. 1 of the claim, and running thence

- South 300' to the center of the East end line; thence, (direction & distance)
- South 300' to Corner No. 2; thence, (direction & distance)
- West 1500' to Corner No. 3; thence, (direction & distance)
- North 300' to the center of the West end line; thence, (direction & distance)
- North 300' to Corner No. 4; thence, (direction & distance)
- East 1500' to the point of beginning. (direction & distance)

There are seven substantial posts, projecting at least 4 feet above the surface of the ground, or stone monuments, at least 3 feet high, one for the location monument, one at each of the four corners and one at the center of each line as prescribed by A.R.S. § 27-204.

Located, dated and posted on the ground this 30th day of November, 1979.

WESTERN NUCLEAR, INC.

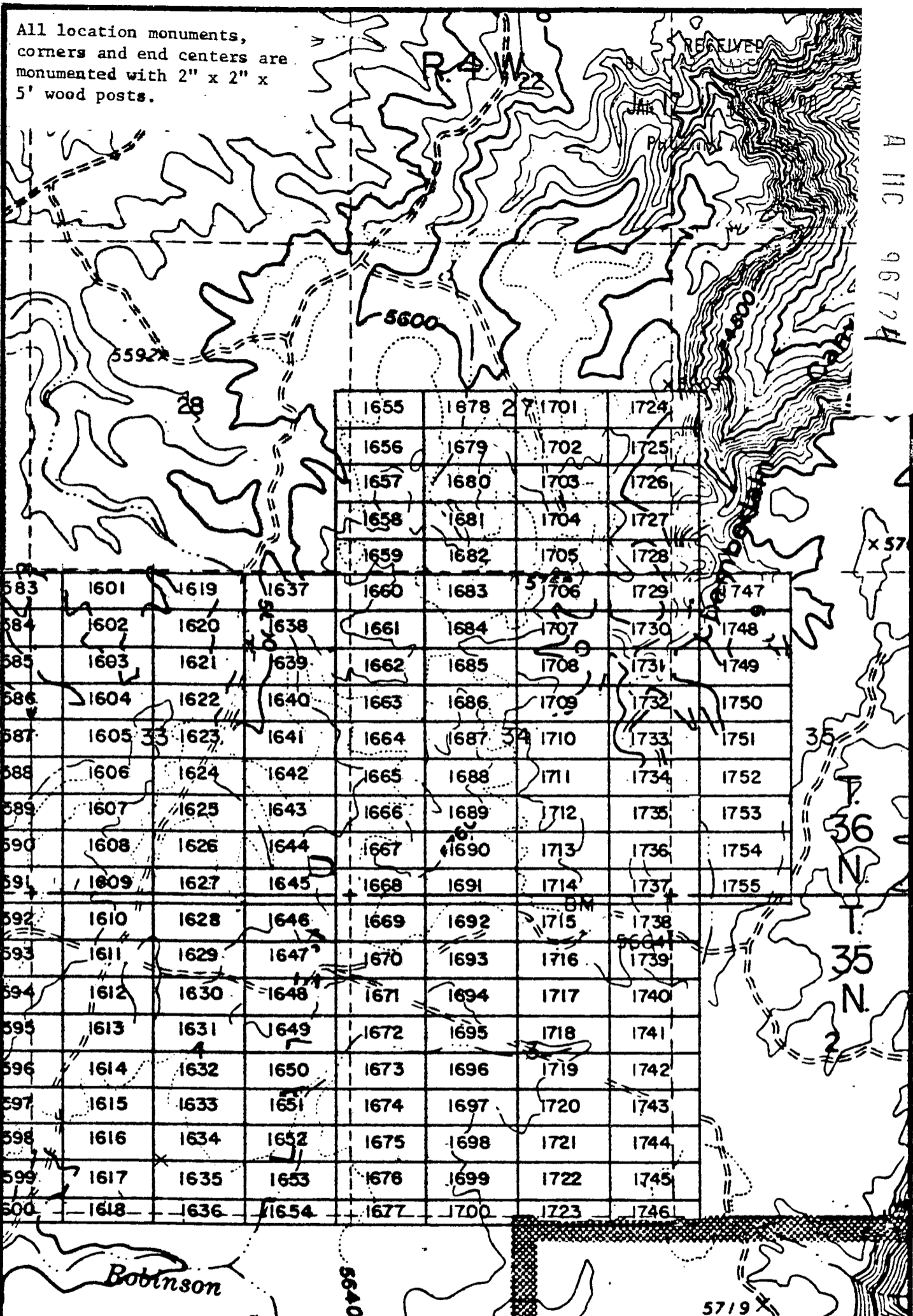
By: Douglas F. Sterck
Douglas F. Sterck, Agent

INTERIOR, BLM AZ State Office
Data relative to this document
has been entered into an automated
system and images of all documents
have been microfilmed.

RECEIVED
BLM AZ STATE OFFICE
JAN 17 6 00 PM '80
PHOENIX, ARIZONA

All location monuments, corners and end centers are monumented with 2" x 2" x 5' wood posts.

A MC 96724



1655	1678	1701	1724
1656	1679	1702	1725
1657	1680	1703	1726
1658	1681	1704	1727
1659	1682	1705	1728
1660	1683	1706	1729
1661	1684	1707	1730
1662	1685	1708	1731
1663	1686	1709	1732
1664	1687	1710	1733
1665	1688	1711	1734
1666	1689	1712	1735
1667	1690	1713	1736
1668	1691	1714	1737
1669	1692	1715	1738
1670	1693	1716	1739
1671	1694	1717	1740
1672	1695	1718	1741
1673	1696	1719	1742
1674	1697	1720	1743
1675	1698	1721	1744
1676	1699	1722	1745
1677	1700	1723	1746

1601	1619	1637	1660	1683	1706	1729	1747
1602	1620	1638	1661	1684	1707	1730	1748
1603	1621	1639	1662	1685	1708	1731	1749
1604	1622	1640	1663	1686	1709	1732	1750
1605	1623	1641	1664	1687	1710	1733	1751
1606	1624	1642	1665	1688	1711	1734	1752
1607	1625	1643	1666	1689	1712	1735	1753
1608	1626	1644	1667	1690	1713	1736	1754
1609	1627	1645	1668	1691	1714	1737	1755
1610	1628	1646	1669	1692	1715	1738	
1611	1629	1647	1670	1693	1716	1739	
1612	1630	1648	1671	1694	1717	1740	
1613	1631	1649	1672	1695	1718	1741	
1614	1632	1650	1673	1696	1719	1742	
1615	1633	1651	1674	1697	1720	1743	
1616	1634	1652	1675	1698	1721	1744	
1617	1635	1653	1676	1699	1722	1745	
1618	1636	1654	1677	1700	1723	1746	

INTERIOR, BLM AZ State Office
 Data relative to this document
 has been entered into a computerized
 system and all documents
 have been microfilmed.

EXHIBIT MAP
 of
 CLAIMS (SIN 1601-1755),
 within
 36 North, Range 4 West, G&SRM
 Pinal County, Arizona
 for
 Western Nuclear, Inc.
 134 Union Blvd., Suite 640
 Lakewood, Colorado 80228

RECEIVED
 PINAL STATE OFFICE
 PHOENIX, ARIZONA
 JUN 17 6 00 PM '86
 BOOK 602 PAGE 286

1" = 2000'

in book 602 JAN 9 '80 - 11 10 AM of Official Records, Pages 287-288

Records of Mohave County, Arizona

By Shirley Loop
Deputy Recorder

Joan McCall
NOTICE OF LOCATION
Recorder (Lode Claim)

INDEXED

PROOFED



RECEIVED
ARIZONA STATE OFFICE

JAN 17 12 57 PM '80

PHOENIX, ARIZONA

A MC 96725

3.00

Notice is hereby given that Western Nuclear, Inc., whose mailing address is 134 Union Boulevard, Suite 640, Lakewood, Colorado 80228, by its undersigned agent, makes this location of the SIN # 1683 lode mining claim, in the Hack's Canyon Mining District, County of Mohave, State of Arizona.

The claim is 1500 feet in length along the vein or deposit of mineral bearing rock in place and 600 feet in width (300 feet on either side of the center line of the claim), forming a claim in the shape of a parallelogram. The general course of said claim is from East to West.

This Notice is posted at the NE corner of the claim, which location monument is in Section 34, Township 36 North, Range 4 West, GSRB&M.

The location monument of said claim is located 5400' South and 28,900' East from the SE corner of Section 22, Township 36 North, Range 5 West, GSRB&M, Arizona.

Said claim is located in the NE/4 of Sec. , Twp. 36 North, Range 4 West
SE/4 of Sec. , Twp. 36 North, Range 4 West
NW/4 of Sec. 34
SW/4 of Sec.

The undersigned claims the ground beginning at the location monument, being Corner No. 1 of the claim, and running thence

- South 300' (direction & distance) to the center of the East end line; thence,
- South 300' (direction & distance) to Corner No. 2; thence,
- West 1500' (direction & distance) to Corner No. 3; thence,
- North 300' (direction & distance) to the center of the West end line; thence,
- North 300' (direction & distance) to Corner No. 4; thence,
- East 1500' (direction & distance) to the point of beginning.

There are seven substantial posts, projecting at least 4 feet above the surface of the ground, or stone monuments, at least 3 feet high, one for the location monument, one at each of the four corners and one at the center of each line as prescribed by A.R.S. § 27-204.

Located, dated and posted on the ground this 30th day of November, 1979.

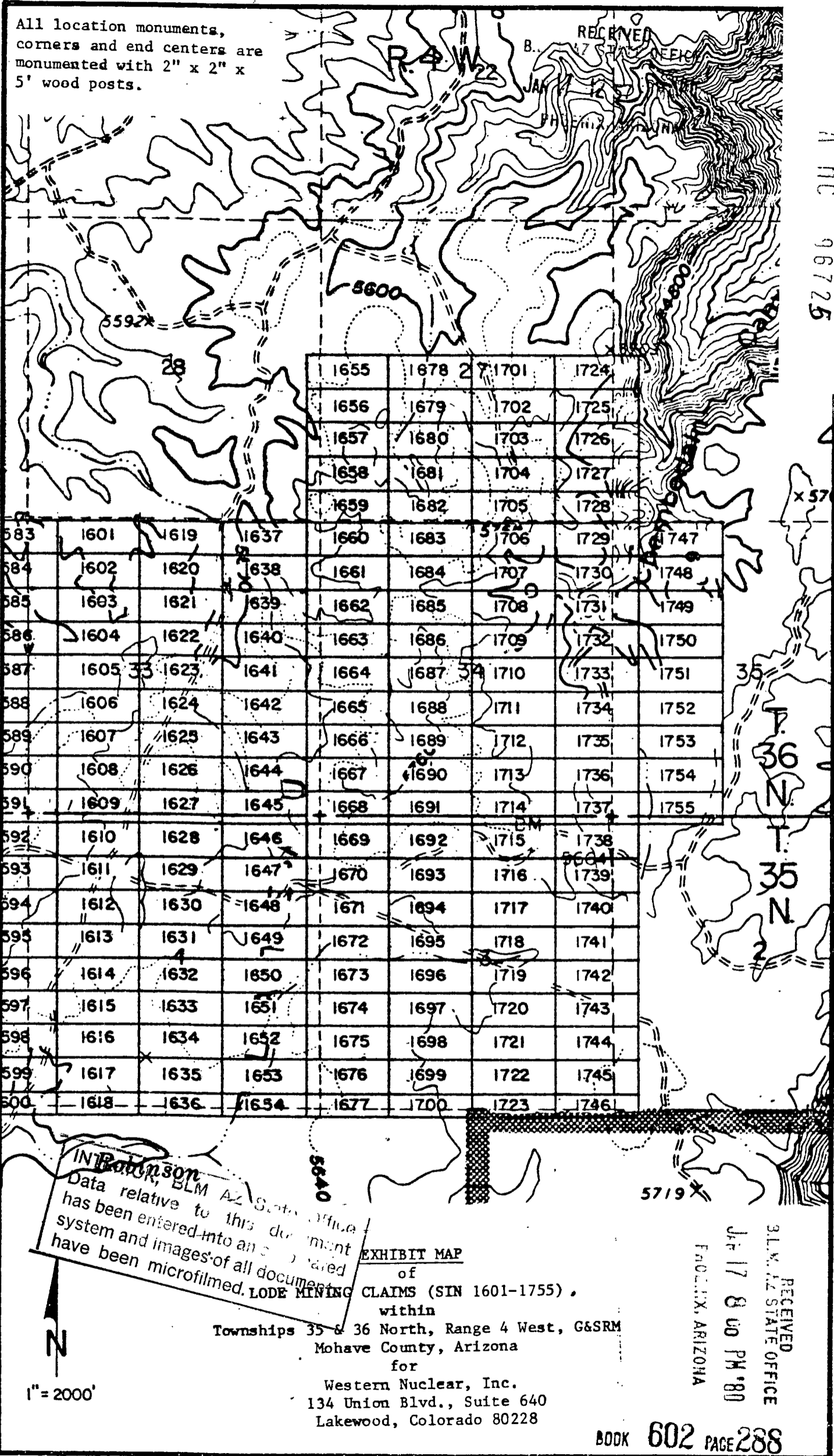
WESTERN NUCLEAR, INC.

By: Douglas F. Sterck
Douglas F. Sterck, Agent

RECEIVED
BLM AZ STATE OFFICE
JAN 17 6 00 PM '80
PHOENIX, ARIZONA

INTERIOR, BLM AZ State Office
Data relating to this document
has been entered into a computerized
system. All pages of all documents
have been microfilmed.

All location monuments,
corners and end centers are
monumented with 2" x 2" x
5' wood posts.



A MC 96725

	1655	1678	1701	1724				
	1656	1679	1702	1725				
	1657	1680	1703	1726				
	1658	1681	1704	1727				
	1659	1682	1705	1728				
583	1601	1619	1637	1660	1683	1706	1729	1747
584	1602	1620	1638	1661	1684	1707	1730	1748
585	1603	1621	1639	1662	1685	1708	1731	1749
586	1604	1622	1640	1663	1686	1709	1732	1750
587	1605	1623	1641	1664	1687	1710	1733	1751
588	1606	1624	1642	1665	1688	1711	1734	1752
589	1607	1625	1643	1666	1689	1712	1735	1753
590	1608	1626	1644	1667	1690	1713	1736	1754
591	1609	1627	1645	1668	1691	1714	1737	1755
592	1610	1628	1646	1669	1692	1715	1738	
593	1611	1629	1647	1670	1693	1716	1739	
594	1612	1630	1648	1671	1694	1717	1740	
595	1613	1631	1649	1672	1695	1718	1741	
596	1614	1632	1650	1673	1696	1719	1742	
597	1615	1633	1651	1674	1697	1720	1743	
598	1616	1634	1652	1675	1698	1721	1744	
599	1617	1635	1653	1676	1699	1722	1745	
600	1618	1636	1654	1677	1700	1723	1746	

INT Robinson
Data relative to this document
has been entered into an electronic
system and images of all documents
have been microfilmed.

EXHIBIT MAP
of
CLAIMS (SIN 1601-1755)
within
Townships 35 & 36 North, Range 4 West, G&SRM
Mohave County, Arizona
for
Western Nuclear, Inc.
134 Union Blvd., Suite 640
Lakewood, Colorado 80228

1" = 2000'


RECEIVED
BLM AZ STATE OFFICE
JUN 17 8 00 PM '80
FLORENZ, ARIZONA

PROOFED

MICROFILMED

in book 602 of Official Records, Page s 289-290

~~JAN 9 '80 - 11 10 AM~~



Records of Mohave County, Arizona

Joan McCall

NOTICE OF LOCATION

RECEIVED BLM STATE OFFICE

JAN 17 12 57 PM '80 PHOENIX, ARIZONA

By Shirley Coop Deputy Recorder

3.00 Recorder (Lode Claim)

A 11C 96722b

Notice is hereby given that Western Nuclear, Inc., whose mailing address is 134 Union Boulevard, Suite 640, Lakewood, Colorado 80228, by its undersigned agent, makes this location of the SIN # 1684 lode mining claim, in the Hack's Canyon Mining District, County of Mohave, State of Arizona.

The claim is 1500 feet in length along the vein or deposit of mineral bearing rock in place and 600 feet in width (300 feet on either side of the center line of the claim), forming a claim in the shape of a parallelogram. The general course of said claim is from East to West.

This Notice is posted at the NE corner of the claim, which location monument is in Section 34, Township 36 North, Range 4 West, GSRB&M.

The location monument of said claim is located 6000' South and 28,900' East from the SE corner of Section 22, Township 36 North, Range 5 West, GSRB&M, Arizona.

Said claim is located in the NE/4 of Sec. , Twp. 36 North, Range 4 West
NW/4 of Sec. 34
SW/4 of Sec.

The undersigned claims the ground beginning at the location monument, being Corner No. 1 of the claim, and running thence

- South 300' to the center of the East end line; thence, (direction & distance)
- South 300' to Corner No. 2; thence, (direction & distance)
- West 1500' to Corner No. 3; thence, (direction & distance)
- North 300' to the center of the West end line; thence, (direction & distance)
- North 300' to Corner No. 4; thence, (direction & distance)
- East 1500' to the point of beginning. (direction & distance)

There are seven substantial posts, projecting at least 4 feet above the surface of the ground, or stone monuments, at least 3 feet high, one for the location monument, one at each of the four corners and one at the center of each line as prescribed by A.R.S. § 27-204.

Located, dated and posted on the ground this 30th day of November, 1979.

WESTERN NUCLEAR, INC.

By: Douglas F. Sterck
Douglas F. Sterck, Agent

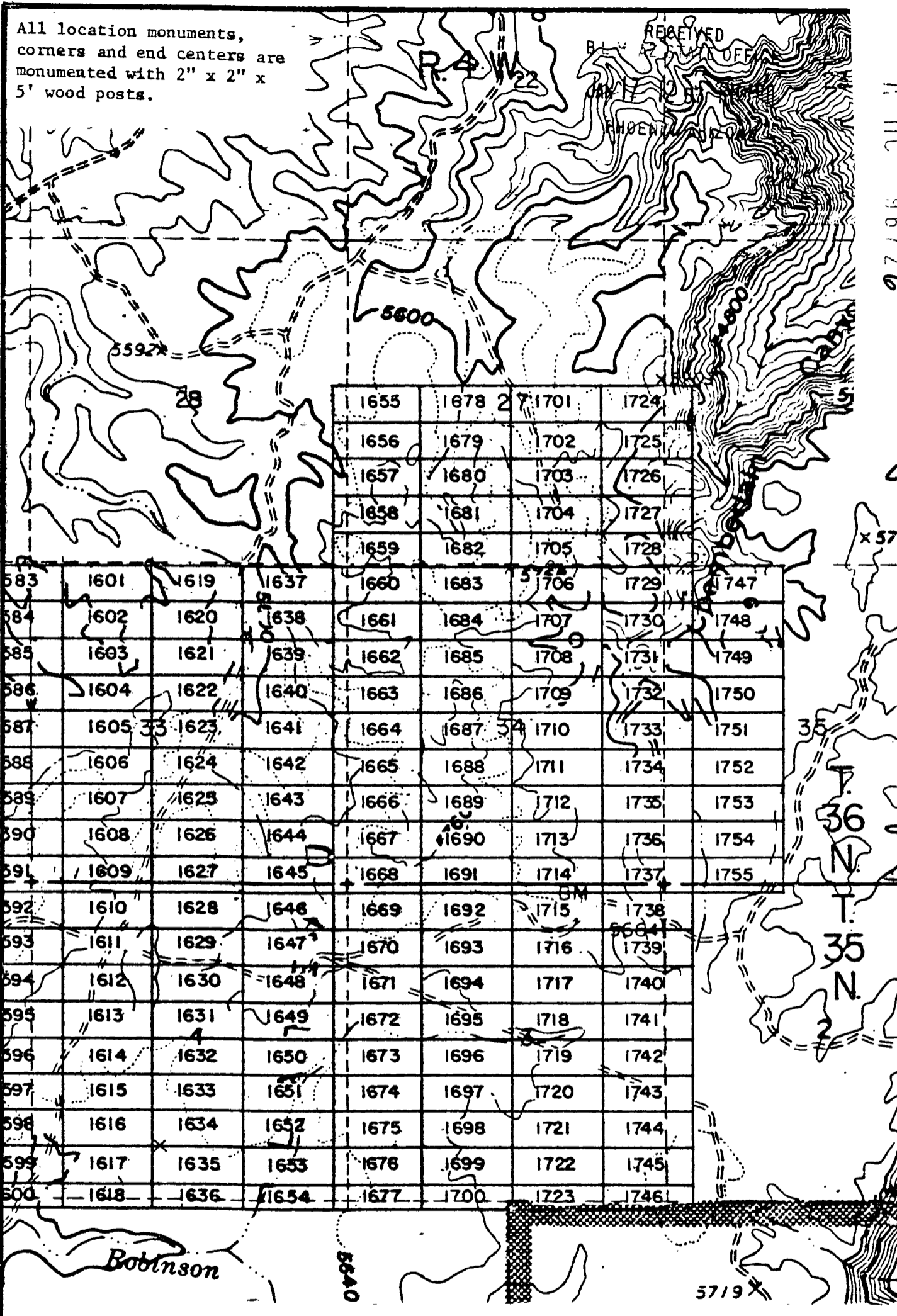
RECEIVED BLM STATE OFFICE JAN 17 8 00 PM '80 PHOENIX, ARIZONA

INTERIOR, BLM AZ State Office
Data files for this document
has been entered into a automated
system. Images of all documents
have been microfilmed.

A MC 96726

All location monuments, corners and end centers are monumented with 2" x 2" x 5' wood posts.

RECEIVED
BLM AT STATE OFFICE



1655	1678	1701	1724
1656	1679	1702	1725
1657	1680	1703	1726
1658	1681	1704	1727
1659	1682	1705	1728
1660	1683	1706	1729
1661	1684	1707	1730
1662	1685	1708	1731
1663	1686	1709	1732
1664	1687	1710	1733
1665	1688	1711	1734
1666	1689	1712	1735
1667	1690	1713	1736
1668	1691	1714	1737
1669	1692	1715	1738
1670	1693	1716	1739
1671	1694	1717	1740
1672	1695	1718	1741
1673	1696	1719	1742
1674	1697	1720	1743
1675	1698	1721	1744
1676	1699	1722	1745
1677	1700	1723	1746

583	1601	1619	1637	1660	1683	1706	1729	1747
584	1602	1620	1638	1661	1684	1707	1730	1748
585	1603	1621	1639	1662	1685	1708	1731	1749
586	1604	1622	1640	1663	1686	1709	1732	1750
587	1605	1623	1641	1664	1687	1710	1733	1751
588	1606	1624	1642	1665	1688	1711	1734	1752
589	1607	1625	1643	1666	1689	1712	1735	1753
590	1608	1626	1644	1667	1690	1713	1736	1754
591	1609	1627	1645	1668	1691	1714	1737	1755
592	1610	1628	1646	1669	1692	1715	1738	
593	1611	1629	1647	1670	1693	1716	1739	
594	1612	1630	1648	1671	1694	1717	1740	
595	1613	1631	1649	1672	1695	1718	1741	
596	1614	1632	1650	1673	1696	1719	1742	
597	1615	1633	1651	1674	1697	1720	1743	
598	1616	1634	1652	1675	1698	1721	1744	
599	1617	1635	1653	1676	1699	1722	1745	
600	1618	1636	1654	1677	1700	1723	1746	

EXHIBIT MAP

of
LODE MINING CLAIMS (SIN 1601-1755),
within

INTERIOR, BLM AZ State Office
 Data from this document for
 Western Nuclear, Inc.
 134 Union Blvd., Suite 640
 Lakewood, Colorado 80228

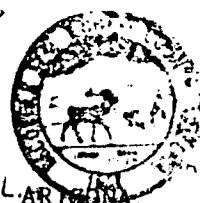
1" = 2000'

BOOK 602 PAGE 290

RECEIVED
 BLM AT STATE OFFICE
 PHOENIX, ARIZONA
 JAN 17 8 00 PM '88

JAN 9 '80 - 11 10

80-1110
INDEXED MI...



MICROFILMED

in book 602 of Official Records, Page s 291-292

PROOFED
INDEXED

Records of Mohave County, Arizona

Joan McCall

b.L. ARIZONA

By Shiley Coot
Deputy Recorder

NOTICE OF LOCATION

JAN 17 12 57 PM '80

Recorder (Lode Claim)

PHOENIX, ARIZONA

A HC 96729

Notice is hereby given that Western Nuclear, Inc., whose mailing address is 134 Union Boulevard, Suite 640, Lakewood, Colorado 80228, by its under- signed agent, makes this location of the SIN # 1685 lode mining claim, in the Hack's Canyon Mining District, County of Mohave, State of Arizona.

The claim is 1500 feet in length along the vein or deposit of mineral bearing rock in place and 600 feet in width (300 feet on either side of the center line of the claim), forming a claim in the shape of a parallelogram. The general course of said claim is from East to West.

This Notice is posted at the NE corner of the claim, which location monument is in Section 34, Township 36 North, Range 4 West, GSRB&M.

The location monument of said claim is located 6600' South and 28,900' East from the SE corner of Section 22, Township 36 North, Range 5 West, GSRB&M, Arizona.

Said claim is located in the NE/4 of Sec. _____, SE/4 of Sec. _____, Twp. 36 North, Range 4 West
NW/4 of Sec. 34
SW/4 of Sec. _____

The undersigned claims the ground beginning at the location monument, being Corner No. 1 of the claim, and running thence

- South 300' to the center of the East end line; thence,
- (direction & distance)
- South 300' to Corner No. 2; thence,
- (direction & distance)
- West 1500' to Corner No. 3; thence,
- (direction & distance)
- North 300' to the center of the West end line; thence,
- (direction & distance)
- North 300' to Corner No. 4; thence,
- (direction & distance)
- East 1500' to the point of beginning.
- (direction & distance)

There are seven substantial posts, projecting at least 4 feet above the surface of the ground, or stone monuments, at least 3 feet high, one for the location monument, one at each of the four corners and one at the center of each line as prescribed by A.R.S. § 27-204.

Located, dated and posted on the ground this 30th day of November, 1979.

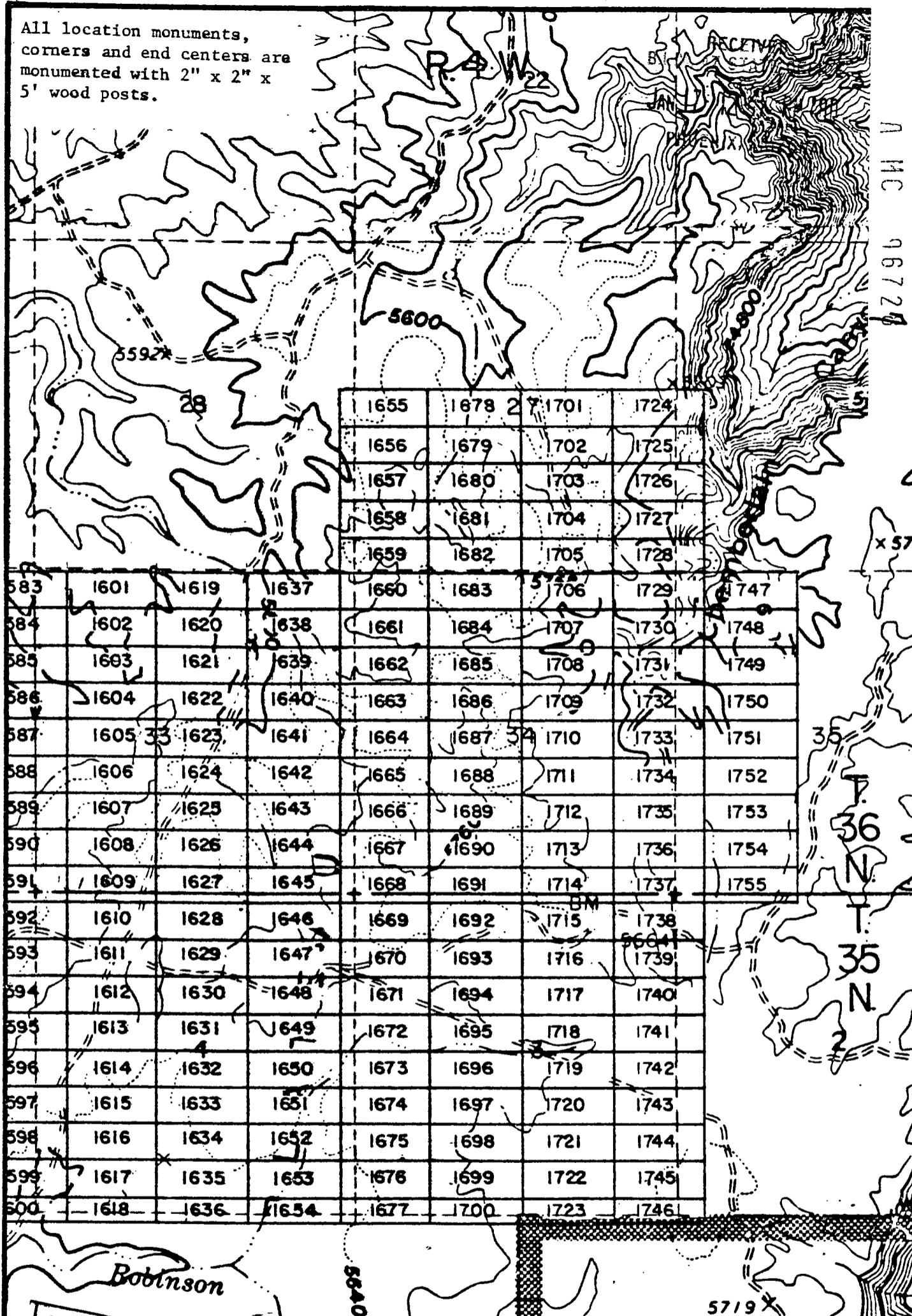
WESTERN NUCLEAR, INC.

By: Douglas F. Sterck
Douglas F. Sterck, Agent

RECEIVED
BLM AZ STATE OFFICE
JAN 17 8 00 PM '80
PHOENIX, ARIZONA

INTERIOR, BLM AZ State Office
Data relative to this document
has been scanned into an automated
system and images of all documents
have been microfilmed.

All location monuments, corners and end centers are monumented with 2" x 2" x 5' wood posts.



N MC 96729

1655	1678	1701	1724
1656	1679	1702	1725
1657	1680	1703	1726
1658	1681	1704	1727
1659	1682	1705	1728
1660	1683	1706	1729
1661	1684	1707	1730
1662	1685	1708	1731
1663	1686	1709	1732
1664	1687	1710	1733
1665	1688	1711	1734
1666	1689	1712	1735
1667	1690	1713	1736
1668	1691	1714	1737
1669	1692	1715	1738
1670	1693	1716	1739
1671	1694	1717	1740
1672	1695	1718	1741
1673	1696	1719	1742
1674	1697	1720	1743
1675	1698	1721	1744
1676	1699	1722	1745
1677	1700	1723	1746

1601	1619	1637	1660	1683	1706	1729	1747
1602	1620	1638	1661	1684	1707	1730	1748
1603	1621	1639	1662	1685	1708	1731	1749
1604	1622	1640	1663	1686	1709	1732	1750
1605	1623	1641	1664	1687	1710	1733	1751
1606	1624	1642	1665	1688	1711	1734	1752
1607	1625	1643	1666	1689	1712	1735	1753
1608	1626	1644	1667	1690	1713	1736	1754
1609	1627	1645	1668	1691	1714	1737	1755
1610	1628	1646	1669	1692	1715	1738	
1611	1629	1647	1670	1693	1716	1739	
1612	1630	1648	1671	1694	1717	1740	
1613	1631	1649	1672	1695	1718	1741	
1614	1632	1650	1673	1696	1719	1742	
1615	1633	1651	1674	1697	1720	1743	
1616	1634	1652	1675	1698	1721	1744	
1617	1635	1653	1676	1699	1722	1745	
1618	1636	1654	1677	1700	1723	1746	

INTERIOR, BLM AZ State Office
 Data relative to this document
 has been entered into an automated
 system. Images of all documents
 have been microfilmed.

EXHIBIT MAP
 of
 LOBE MINING CLAIMS (SIN 1601-1755),
 within
 Townships 35 & 36 North, Range 4 West, G&SRM
 Mohave County, Arizona
 for
 Western Nuclear, Inc.
 134 Union Blvd., Suite 640
 Lakewood, Colorado 80228

RECEIVED
 BLM STATE OFFICE
 JAN 17 6 00 PM '80
 PHOENIX, ARIZONA

1" = 2000'

BOOK 602 PAGE 292

Recorded at Request of West - a

JAN 9 '80 - 11 101
in book 602 of Official Records, Page s 293-294

Records of Mohave County, Arizona

Shirley Cook
Deputy Recorder

Joan McCall
Recorder (Lode Claim)
NOTICE OF LOCATION



80 - 17
INDEXED MINES
PROOFED
RECEIVED
AZ STATE OFFICE
ARIZONA
JAN 17 12 57 PM '80
PHOENIX, ARIZONA

MICROFILMED

AHC 96728

Notice is hereby given that Western Nuclear, Inc., whose mailing address is 134 Union Boulevard, Suite 640, Lakewood, Colorado 80228, by its under- signed agent, makes this location of the SIN # 1686 lode mining claim, in the Hack's Canyon Mining District, County of Mohave, State of Arizona.

The claim is 1500 feet in length along the vein or deposit of mineral bearing rock in place and 600 feet in width (300 feet on either side of the center line of the claim), forming a claim in the shape of a parallelogram. The general course of said claim is from East to West.

This Notice is posted at the NE corner of the claim, which location monument is in Section 34, Township 36 North, Range 4 West, GSRB&M.

The location monument of said claim is located 7200' South and 28,900' East from the SE corner of Section 22, Township 36 North, Range 5 West, GSRB&M, Arizona.

Said claim is located in the NE/4 of Sec. _____, Twp. 36 North, Range 4 West
SE/4 of Sec. _____
NW/4 of Sec. 34
SW/4 of Sec. _____

The undersigned claims the ground beginning at the location monument, being Corner No. 1 of the claim, and running thence

- South 300' to the center of the East end line; thence, (direction & distance)
- South 300' to Corner No. 2; thence, (direction & distance)
- West 1500' to Corner No. 3; thence, (direction & distance)
- North 300' to the center of the West end line; thence, (direction & distance)
- North 300' to Corner No. 4; thence, (direction & distance)
- East 1500' to the point of beginning. (direction & distance)

There are seven substantial posts, projecting at least 4 feet above the surface of the ground, or stone monuments, at least 3 feet high, one for the location monument, one at each of the four corners and one at the center of each line as prescribed by A.R.S. § 27-204.

Located, dated and posted on the ground this 30th day of November, 1979.

WESTERN NUCLEAR, INC.

By: Douglas F. Sterck
Douglas F. Sterck, Agent

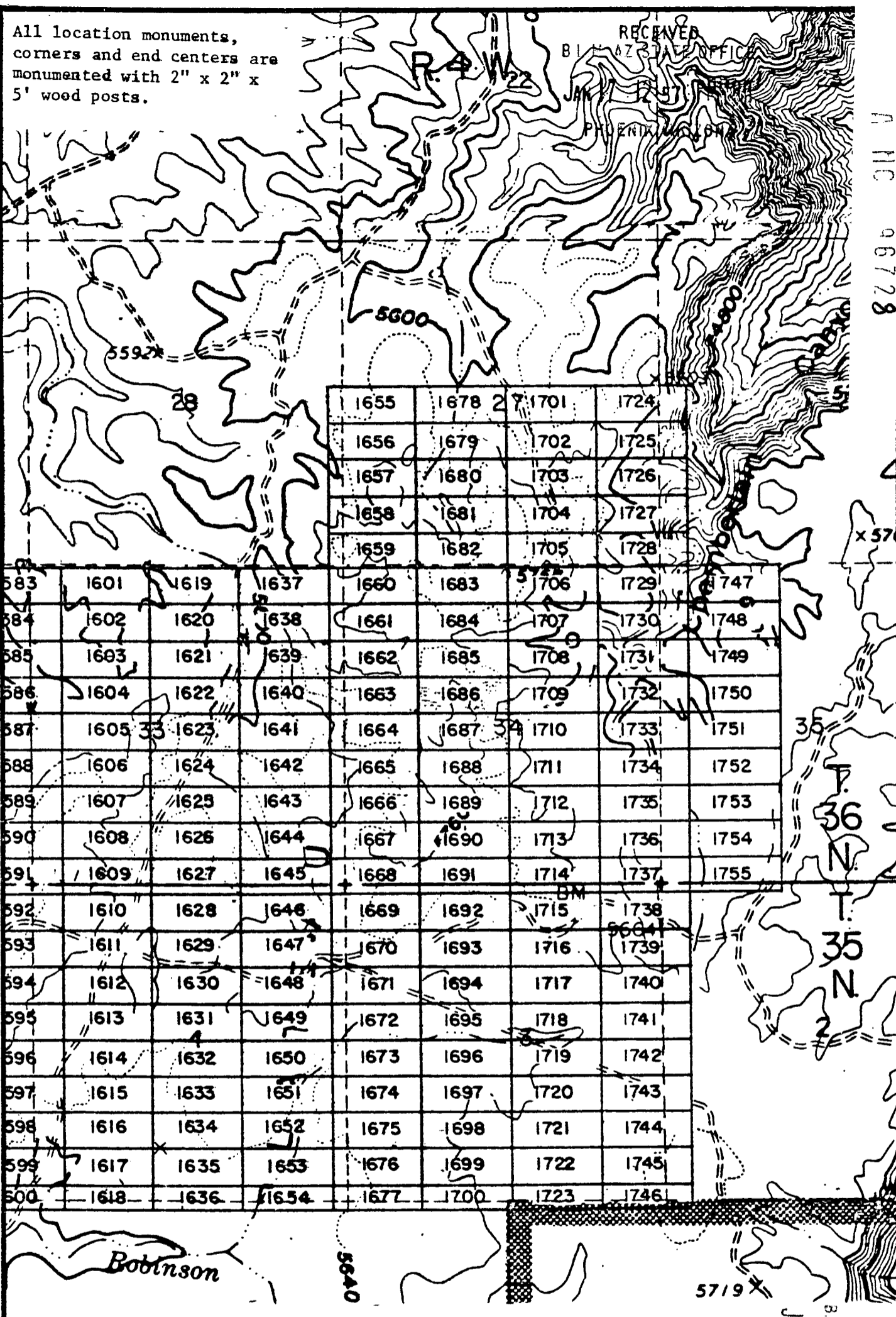
RECEIVED
BLM. AZ STATE OFFICE
PHOENIX, ARIZONA
JAN 17 8 00 PM '80

INTERIOR, BLM AZ State Office
Det. _____ the document
has _____ dated
s. _____ of all documents
hav _____ ed.

All location monuments, corners and end centers are monumented with 2" x 2" x 5' wood posts.

RECEIVED
BLM AZ STATE OFFICE
PHOENIX, ARIZONA

A MC 96728



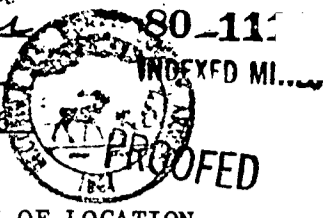
				1655	1678	1701	1724	
				1656	1679	1702	1725	
				1657	1680	1703	1726	
				1658	1681	1704	1727	
				1659	1682	1705	1728	
583	1601	1619	1637	1660	1683	1706	1729	1747
584	1602	1620	1638	1661	1684	1707	1730	1748
585	1603	1621	1639	1662	1685	1708	1731	1749
586	1604	1622	1640	1663	1686	1709	1732	1750
587	1605	1623	1641	1664	1687	1710	1733	1751
588	1606	1624	1642	1665	1688	1711	1734	1752
589	1607	1625	1643	1666	1689	1712	1735	1753
590	1608	1626	1644	1667	1690	1713	1736	1754
591	1609	1627	1645	1668	1691	1714	1737	1755
592	1610	1628	1646	1669	1692	1715	1738	
593	1611	1629	1647	1670	1693	1716	1739	
594	1612	1630	1648	1671	1694	1717	1740	
595	1613	1631	1649	1672	1695	1718	1741	
596	1614	1632	1650	1673	1696	1719	1742	
597	1615	1633	1651	1674	1697	1720	1743	
598	1616	1634	1652	1675	1698	1721	1744	
599	1617	1635	1653	1676	1699	1722	1745	
500	1618	1636	1654	1677	1700	1723	1746	

INTERIOR, BLM AZ State Office
Data relative to this document
has been entered into an automated
system and images of all documents
have been microfilmed.

EXHIBIT MAP
of
LODE MINING CLAIMS (SIN 1601-1755),
within
Townships 35 & 36 North, Range 4 West, G&SRM
Mohave County, Arizona
for
Western Nuclear, Inc.
134 Union Blvd., Suite 640
Lakewood, Colorado 80228

RECEIVED
BLM AZ STATE OFFICE
PHOENIX, ARIZONA
JAN 17 8 00 PM '80

Recorded at Request of West Nuclear 80-111
JAN 9 '80 - 11 10 AM



INDEXED MICROFILMED

RECEIVED B.L. ARIZONA STATE OFFICE

JAN 17 12 57 PM '80

PHOENIX, ARIZONA

in book 602 of Official Records, Page s 295-298

Records of Mohave County, Arizona

By Shirley Cook
Deputy Recorder

Joan McCall
Recorder (Lode Claim)

NOTICE OF LOCATION

Notice is hereby given that Western Nuclear, Inc., whose mailing address is 134 Union Boulevard, Suite 640, Lakewood, Colorado 80228, by its under- signed agent, makes this location of the SIN # 1687 lode mining claim, in the Hack's Canyon Mining District, County of Mohave, State of Arizona.

The claim is 1500 feet in length along the vein or deposit of mineral bearing rock in place and 600 feet in width (300 feet on either side of the center line of the claim), forming a claim in the shape of a parallelogram. The general course of said claim is from East to West.

This Notice is posted at the NE corner of the claim, which location monument is in Section 34, Township 36 North, Range 4 West, GSRB&M.

The location monument of said claim is located 7800' South and 28,900' East from the SE corner of Section 22, Township 36 North, Range 5 West, GSRB&M, Arizona.

Said claim is located in the NE/4 of Sec. , Twp. 36 North, Range 4 West
SE/4 of Sec. 34
NW/4 of Sec. 34
SW/4 of Sec. 34

The undersigned claims the ground beginning at the location monument, being Corner No. 1 of the claim, and running thence

- South 300' to the center of the East end line; thence, (direction & distance)
- South 300' to Corner No. 2; thence, (direction & distance)
- West 1500' to Corner No. 3; thence, (direction & distance)
- North 300' to the center of the West end line; thence, (direction & distance)
- North 300' to Corner No. 4; thence, (direction & distance)
- East 1500' to the point of beginning. (direction & distance)

There are seven substantial posts, projecting at least 4 feet above the surface of the ground, or stone monuments, at least 3 feet high, one for the location monument, one at each of the four corners and one at the center of each line as prescribed by A.R.S. § 27-204.

Located, dated and posted on the ground this 30th day of November, 1979.

WESTERN NUCLEAR, INC.

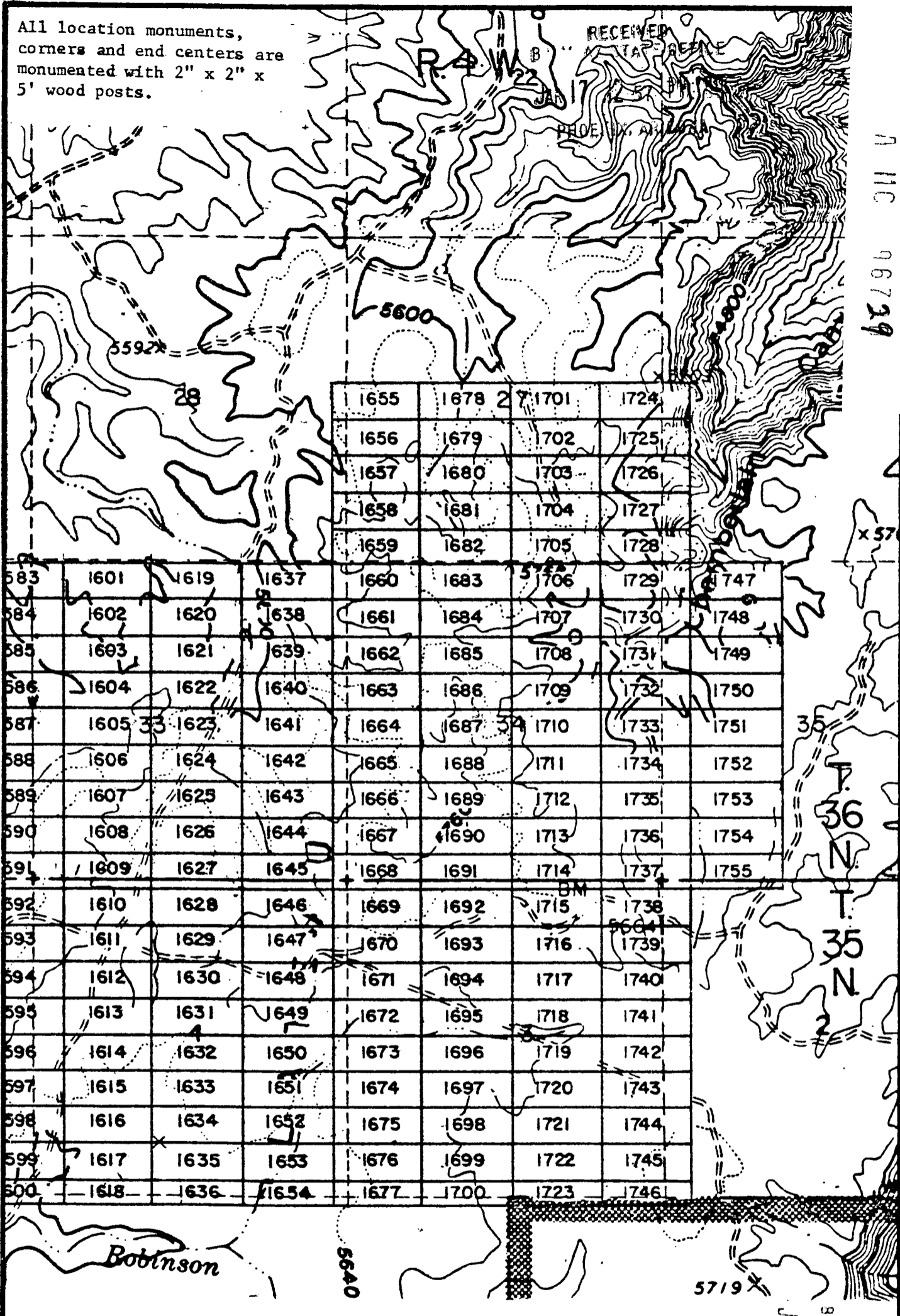
By: Douglas F. Sterck
Douglas F. Sterck, Agent

RECEIVED B.L. ARIZONA STATE OFFICE
JAN 17 8 00 PM '80
PHOENIX, ARIZONA

INTERIOR, BLM AZ State Office
Data relative to this document
has been entered into an automatic
system and copies of all documents
have been filed.

N MC 96729

All location monuments,
corners and end centers are
monumented with 2" x 2" x
5' wood posts.



				1655	1678	1701	1724	
				1656	1679	1702	1725	
				1657	1680	1703	1726	
				1658	1681	1704	1727	
				1659	1682	1705	1728	
583	1601	1619	1637	1660	1683	1706	1729	1747
584	1602	1620	1638	1661	1684	1707	1730	1748
585	1603	1621	1639	1662	1685	1708	1731	1749
586	1604	1622	1640	1663	1686	1709	1732	1750
587	1605	1623	1641	1664	1687	1710	1733	1751
588	1606	1624	1642	1665	1688	1711	1734	1752
589	1607	1625	1643	1666	1689	1712	1735	1753
590	1608	1626	1644	1667	1690	1713	1736	1754
591	1609	1627	1645	1668	1691	1714	1737	1755
592	1610	1628	1646	1669	1692	1715	1738	
593	1611	1629	1647	1670	1693	1716	1739	
594	1612	1630	1648	1671	1694	1717	1740	
595	1613	1631	1649	1672	1695	1718	1741	
596	1614	1632	1650	1673	1696	1719	1742	
597	1615	1633	1651	1674	1697	1720	1743	
598	1616	1634	1652	1675	1698	1721	1744	
599	1617	1635	1653	1676	1699	1722	1745	
500	1618	1636	1654	1677	1700	1723	1746	

EXHIBIT MAP

of
LODE MINING CLAIMS (SIN 1601-1755).

within
Townships 35 & 36 North, Range 4 West, G&SRM
Mohave County, Arizona
for

Western Nuclear, Inc.
134 Union Blvd., Suite 640
Lakewood, Colorado 80228


AMERICAN
has been
system
1" = 2000'

RECEIVED
STATE OFFICE
JAN 17 5 00 PM '99
PHOENIX ARIZONA

JAN 9 '80 - 11 10 AM

80-1119

INDEXED MI



INDEXED

PROOFED

B.L. ARIZONA OFFICE

MICROFILMED

JAN 17 12 56 PM '80

PHOENIX, ARIZONA

1110 06730

in book 602 of Official Records, Page s 297-298

Records of Mohave County, Arizona

Joan McCall

NOTICE OF LOCATION

By Shirley Cost
Deputy Recorder

300

Recorder (Lode Claim)

Notice is hereby given that Western Nuclear, Inc., whose mailing address is 134 Union Boulevard, Suite 640, Lakewood, Colorado 80228, by its under- signed agent, makes this location of the SIN # 1688 lode mining claim, in the Hack's Canyon Mining District, County of Mohave, State of Arizona.

The claim is 1500 feet in length along the vein or deposit of mineral bearing rock in place and 600 feet in width (300 feet on either side of the center line of the claim), forming a claim in the shape of a parallelogram. The general course of said claim is from East to West.

This Notice is posted at the NE corner of the claim, which location monument is in Section 34, Township 36 North, Range 4 West, GSRB&M.

The location monument of said claim is located 8400' South and 28,900' East from the SE corner of Section 22, Township 36 North, Range 5 West, GSRB&M, Arizona.

Said claim is located in the NE/4 of Sec. , SE/4 of Sec. , Twp. 36 North, Range 4 West
NW/4 of Sec.
SW/4 of Sec. 34

The undersigned claims the ground beginning at the location monument, being Corner No. 1 of the claim, and running thence

- South 300' to the center of the East end line; thence,
- (direction & distance)
- South 300' to Corner No. 2; thence,
- (direction & distance)
- West 1500' to Corner No. 3; thence,
- (direction & distance)
- North 300' to the center of the West end line; thence,
- (direction & distance)
- North 300' to Corner No. 4; thence,
- (direction & distance)
- East 1500' to the point of beginning.
- (direction & distance)

There are seven substantial posts, projecting at least 4 feet above the surface of the ground, or stone monuments, at least 3 feet high, one for the location monument, one at each of the four corners and one at the center of each line as prescribed by A.R.S. § 27-204.

Located, dated and posted on the ground this 30th day of November, 1979.

WESTERN NUCLEAR, INC.

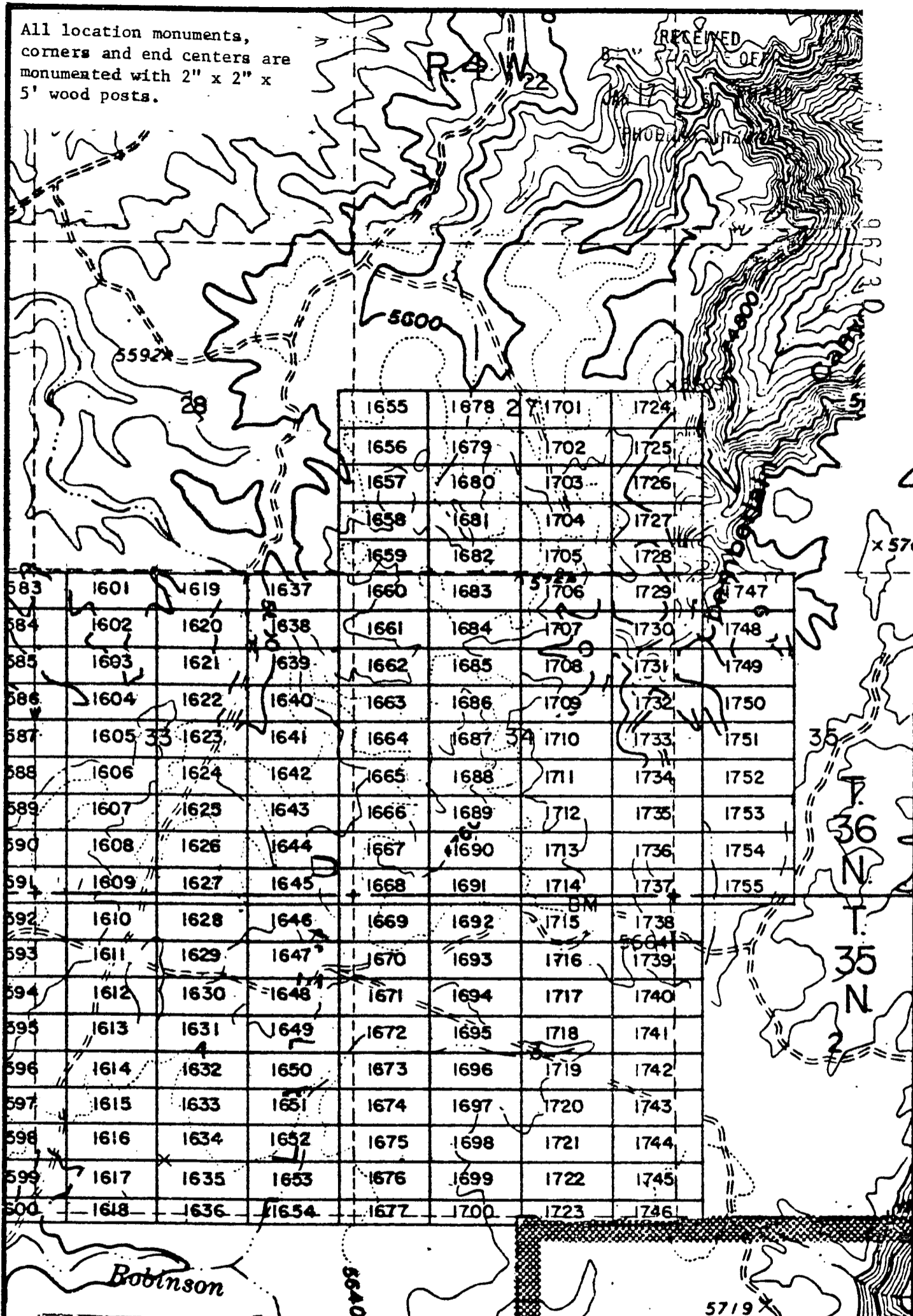
By: Douglas F. Sterck
Douglas F. Sterck, Agent

RECEIVED
B.L. ARIZONA OFFICE
JAN 17 6 01 PM '80
PHOENIX, ARIZONA

INTERIOR, BLM AZ State Office
Data relative to this document
has been entered into an automated
system and images of all documents
have been microfilmed.

All location monuments,
corners and end centers are
monumented with 2" x 2" x
5' wood posts.

RECEIVED
OFFICE



1655	1678	1701	1724
1656	1679	1702	1725
1657	1680	1703	1726
1658	1681	1704	1727
1659	1682	1705	1728
1660	1683	1706	1729
1661	1684	1707	1730
1662	1685	1708	1731
1663	1686	1709	1732
1664	1687	1710	1733
1665	1688	1711	1734
1666	1689	1712	1735
1667	1690	1713	1736
1668	1691	1714	1737
1669	1692	1715	1738
1670	1693	1716	1739
1671	1694	1717	1740
1672	1695	1718	1741
1673	1696	1719	1742
1674	1697	1720	1743
1675	1698	1721	1744
1676	1699	1722	1745
1677	1700	1723	1746

INTERIOR, BLM AZ State Office
Data relative to this document
has been entered into an automated
system and images of all documents
have been microfilmed.

EXHIBIT MAP
of
LOCATING CLAIMS (SIN 1601-1755),
within
Townships 35 & 36 North, Range 4 West, G&SRM
Mohave County, Arizona
for
Western Nuclear, Inc.
134 Union Blvd., Suite 640
Lakewood, Colorado 80228

N
1" = 2000'

RECEIVED
STATE OFFICE
JUL 17 5 01 PM '80
INTERIOR, ARIZONA



INDEXED
PROOFED

INDEXED
RECEIVED MICROFILMED
BLM AZ STATE OFFICE
ARIZONA
JAN 17 12 56 PM '80
PHOENIX, ARIZONA

Records of Mohave County, Arizona

Joan McCall

By Shirley Cook
Deputy Recorder

300

NOTICE OF LOCATION
Recorder (Lode Claim)

Notice is hereby given that Western Nuclear, Inc., whose mailing address is 134 Union Boulevard, Suite 640, Lakewood, Colorado 80228, by its under-
signed agent, makes this location of the SIN #1689 lode mining claim,
in the Hack's Canyon Mining District, County of Mohave,
State of Arizona.

A
M
C
9
6
7
3
P

The claim is 1500 feet in length along the vein or deposit of mineral
bearing rock in place and 600 feet in width (300 feet on either side of the
center line of the claim), forming a claim in the shape of a parallelogram.
The general course of said claim is from East to West.

This Notice is posted at the NE corner of the claim, which location
monument is in Section 34, Township 36 North, Range 4 West,
GSRB&M.

The location monument of said claim is located 9000' South and 28,900'
East from the SE corner of Section 22, Township 36 North,
Range 5 West, GSRB&M, Arizona.

Said claim is located in the NE/4 of Sec. _____,
SE/4 of Sec. _____, Twp. 36 North, Range 4 West,
NW/4 of Sec. _____,
SW/4 of Sec. 34

The undersigned claims the ground beginning at the location monument, being
Corner No. 1 of the claim, and running thence

- South 300' to the center of the East end line; thence,
(direction & distance)
- South 300' to Corner No. 2; thence,
(direction & distance)
- West 1500' to Corner No. 3; thence,
(direction & distance)
- North 300' to the center of the West end line; thence,
(direction & distance)
- North 300' to Corner No. 4; thence,
(direction & distance)
- East 1500' to the point of beginning.
(direction & distance)

There are seven substantial posts, projecting at least 4 feet above the
surface of the ground, or stone monuments, at least 3 feet high, one for the
location monument, one at each of the four corners and one at the center of
each line as prescribed by A.R.S. § 27-204.

Located, dated and posted on the ground this 30th day of November,
1979.

WESTERN NUCLEAR, INC.

By: Douglas F. Sterck
Douglas F. Sterck, Agent

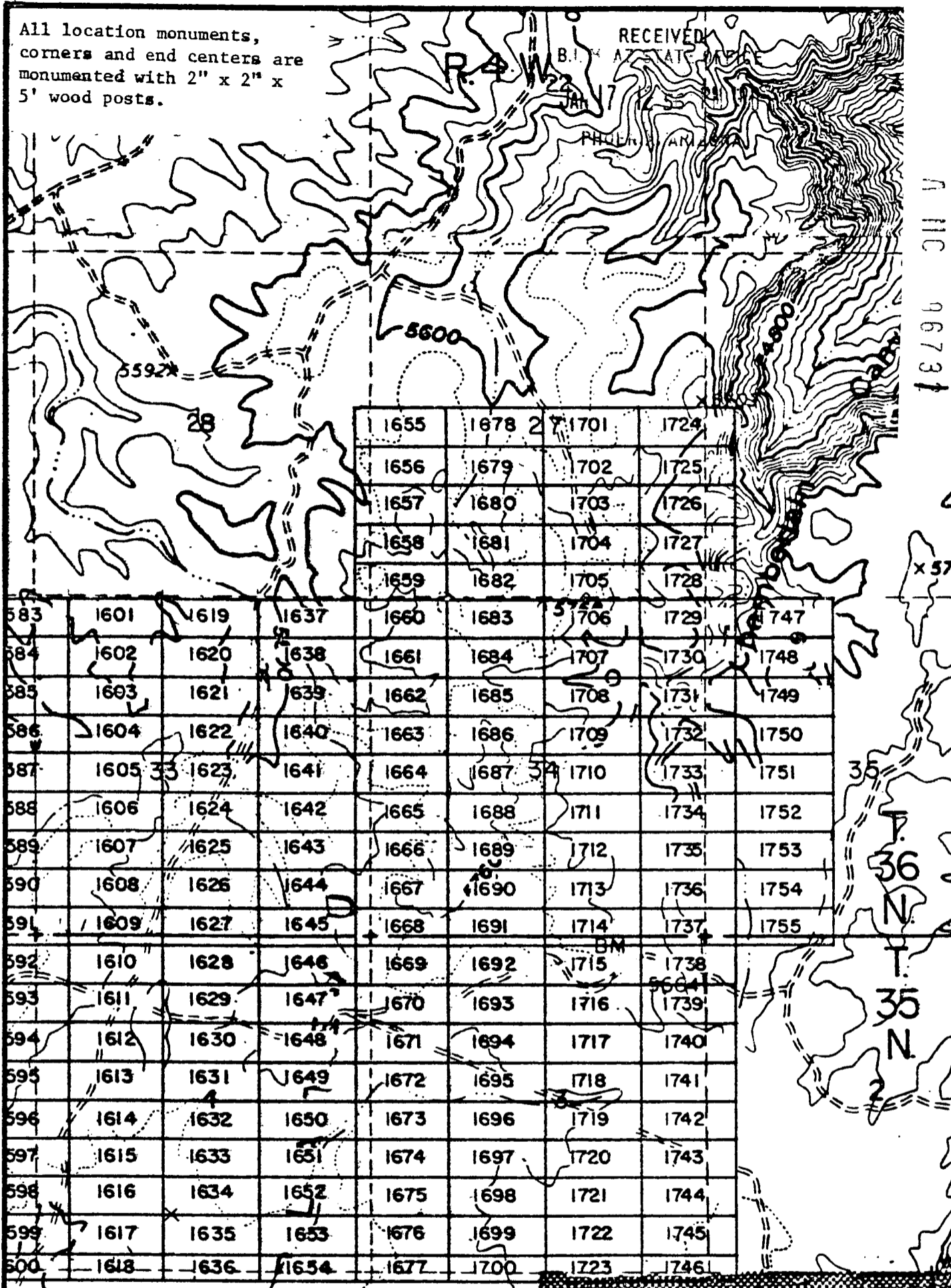
INTERIOR, BLM AZ State Office
Data relative to this document
has been entered into an automated
system and images of all documents
have been microfilmed.

RECEIVED
BLM AZ STATE OFFICE
PHOENIX, ARIZONA
JAN 17 6 01 PM '80

All location monuments, corners and end centers are monumented with 2" x 2" x 5' wood posts.

RECEIVED
BLM AZ STATE OFFICE

NHC 96731



				1655	1678	1701	1724	
				1656	1679	1702	1725	
				1657	1680	1703	1726	
				1658	1681	1704	1727	
				1659	1682	1705	1728	
583	1601	1619	1637	1660	1683	1706	1729	1747
584	1602	1620	1638	1661	1684	1707	1730	1748
585	1603	1621	1639	1662	1685	1708	1731	1749
586	1604	1622	1640	1663	1686	1709	1732	1750
587	1605	1623	1641	1664	1687	1710	1733	1751
588	1606	1624	1642	1665	1688	1711	1734	1752
589	1607	1625	1643	1666	1689	1712	1735	1753
590	1608	1626	1644	1667	1690	1713	1736	1754
591	1609	1627	1645	1668	1691	1714	1737	1755
592	1610	1628	1646	1669	1692	1715	1738	
593	1611	1629	1647	1670	1693	1716	1739	
594	1612	1630	1648	1671	1694	1717	1740	
595	1613	1631	1649	1672	1695	1718	1741	
596	1614	1632	1650	1673	1696	1719	1742	
597	1615	1633	1651	1674	1697	1720	1743	
598	1616	1634	1652	1675	1698	1721	1744	
599	1617	1635	1653	1676	1699	1722	1745	
600	1618	1636	1654	1677	1700	1723	1746	

INTERIOR, BLM AZ State Office
Data relative to this document
has been entered into an automated
system and images of all documents
have been microfilmed.

EXHIBIT MAP
of
GOLD MINING CLAIMS (SIN 1601-1755),
within
Townships 35 & 36 North, Range 4 West, G&SRM
Mohave County, Arizona
for
Western Nuclear, Inc.
134 Union Blvd., Suite 640
Lakewood, Colorado 80228

1" = 2000'

RECEIVED
BLM AZ STATE OFFICE
JAN 17 6 01 PM '80
TUCSON, ARIZONA

BOOK 602 PAGE 300

PROOFED MICROFILMED

in book 602 of Official Records, Page s 301-302

JAN 9 '80 - 11 10 AM



INDEXED

RECEIVED BLM AZ STATE OFFICE

Records of Mohave County, Arizona

Joan McCall

JAN 17 12 56 PM '80

By Shirley Corp Deputy Recorder

300

Recorder (Lode Claim)

PHOENIX, ARIZONA

Notice is hereby given that Western Nuclear, Inc., whose mailing address is 134 Union Boulevard, Suite 640, Lakewood, Colorado 80228, by its under- signed agent, makes this location of the SIN # 1690 lode mining claim, in the Hack's Canyon Mining District, County of Mohave, State of Arizona.

N
H
C
96732

The claim is 1500 feet in length along the vein or deposit of mineral bearing rock in place and 600 feet in width (300 feet on either side of the center line of the claim), forming a claim in the shape of a parallelogram. The general course of said claim is from East to West.

This Notice is posted at the NE corner of the claim, which location monument is in Section 34, Township 36 North, Range 4 West, GSRB&M.

The location monument of said claim is located 9600' South and 28,900' East from the SE corner of Section 22, Township 36 North, Range 5 West, GSRB&M, Arizona.

Said claim is located in the NE/4 of Sec. _____, SE/4 of Sec. _____, Twp. 36 North, Range 4 West, NW/4 of Sec. _____, SW/4 of Sec. 34

The undersigned claims the ground beginning at the location monument, being Corner No. 1 of the claim, and running thence

- South 300' to the center of the East end line; thence, (direction & distance)
- South 300' to Corner No. 2; thence, (direction & distance)
- West 1500' to Corner No. 3; thence, (direction & distance)
- North 300' to the center of the West end line; thence, (direction & distance)
- North 300' to Corner No. 4; thence, (direction & distance)
- East 1500' to the point of beginning. (direction & distance)

There are seven substantial posts, projecting at least 4 feet above the surface of the ground, or stone monuments, at least 3 feet high, one for the location monument, one at each of the four corners and one at the center of each line as prescribed by A.R.S. § 27-204.

Located, dated and posted on the ground this 30th day of November, 1979.

WESTERN NUCLEAR, INC.

By: Douglas F. Sterck
Douglas F. Sterck, Agent

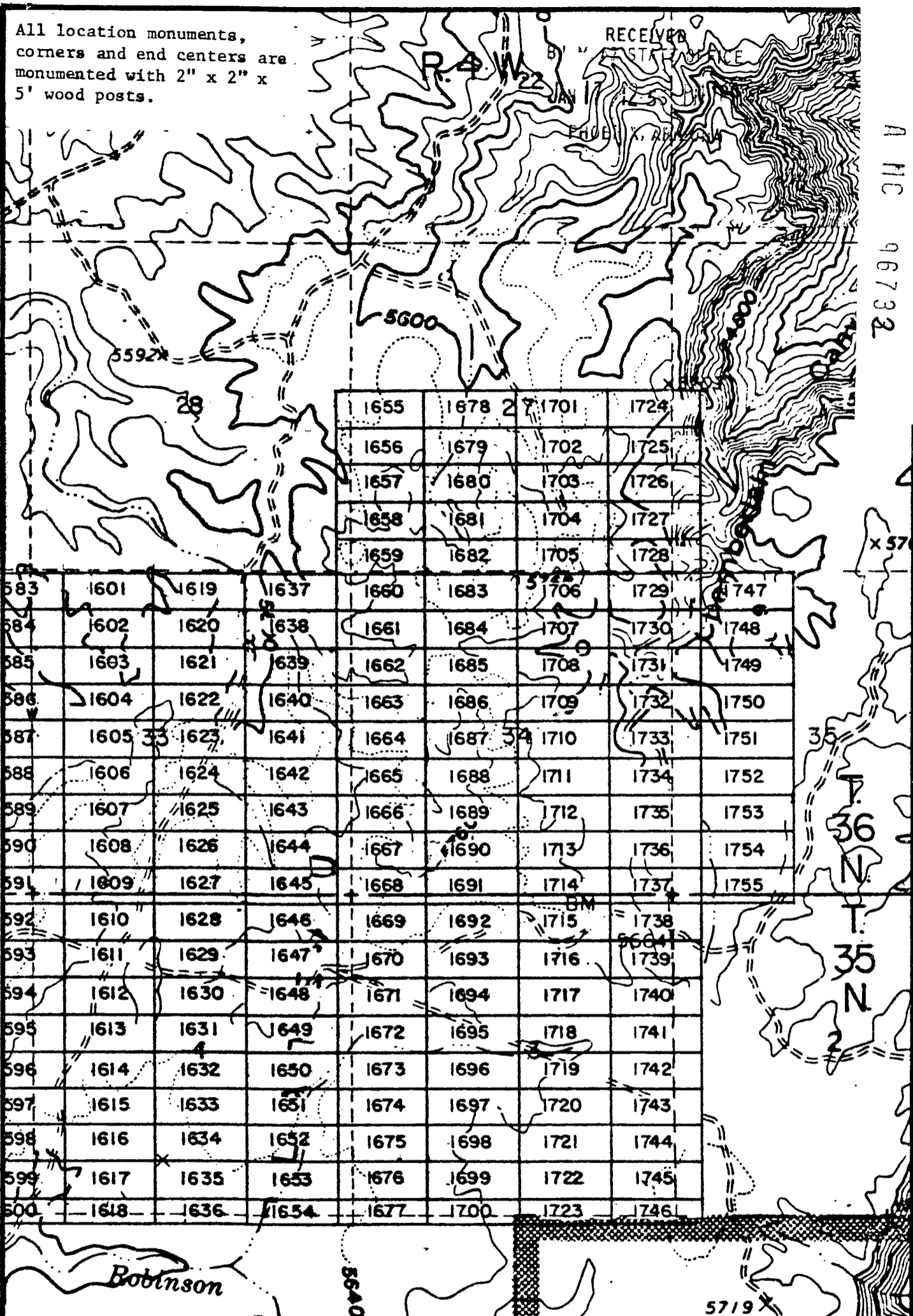
INTERIOR, BLM AZ State Office
Data relative to this document
has been entered into an automated
system and images of all documents
have been microfilmed.

RECEIVED
BLM AZ STATE OFFICE
PHOENIX, ARIZONA
JAN 17 6 01 PM '80

All location monuments, corners and end centers are monumented with 2" x 2" x 5' wood posts.

RECEIVED

A MC 96732



				1655	1678	1701	1724	
				1656	1679	1702	1725	
				1657	1680	1703	1726	
				1658	1681	1704	1727	
				1659	1682	1705	1728	
583	1601	1619	1637	1660	1683	1706	1729	1747
584	1602	1620	1638	1661	1684	1707	1730	1748
585	1603	1621	1639	1662	1685	1708	1731	1749
586	1604	1622	1640	1663	1686	1709	1732	1750
587	1605	1623	1641	1664	1687	1710	1733	1751
588	1606	1624	1642	1665	1688	1711	1734	1752
589	1607	1625	1643	1666	1689	1712	1735	1753
590	1608	1626	1644	1667	1690	1713	1736	1754
591	1609	1627	1645	1668	1691	1714	1737	1755
592	1610	1628	1646	1669	1692	1715	1738	
593	1611	1629	1647	1670	1693	1716	1739	
594	1612	1630	1648	1671	1694	1717	1740	
595	1613	1631	1649	1672	1695	1718	1741	
596	1614	1632	1650	1673	1696	1719	1742	
597	1615	1633	1651	1674	1697	1720	1743	
598	1616	1634	1652	1675	1698	1721	1744	
599	1617	1635	1653	1676	1699	1722	1745	
600	1618	1636	1654	1677	1700	1723	1746	

x 57

35 N
36 N
35 N

Robinson

5640

5719

INTERIOR, BLM AZ State Office
Data relative to this document
has been entered into an automated
system and images of all documents
have been microfilmed.

EXHIBIT MAP
of
LODE MINING CLAIMS (SIN 1601-1755),
within
Townships 35 & 36 North, Range 4 West, G&SRM
Mohave County, Arizona
for

Western Nuclear, Inc.
134 Union Blvd., Suite 640
Lakewood, Colorado 80228

RECEIVED
BLM AZ STATE OFFICE
PHOENIX, ARIZONA
JUL 17 6 01 PM '80

1" = 2000'

Recorded at Request of Western Nuclear

JAN 9 '80 - 11 10

in book 602 of Official Records, Page s 303-304

Records of Mohave County, Arizona

By Shirley Cobb
Deputy Recorder

Joan McCall
NOTICE OF LOCATION
Recorder (Lode Claim)

300



80-22

INDEXED MINES

INDEXED

PROOFED

RECEIVED

MICROFILMED

BLM STATE OFFICE

JAN 17 12 56 PM '80

PHOENIX, ARIZONA

A
M
C
9
6
7
3
3

Notice is hereby given that Western Nuclear, Inc., whose mailing address is 134 Union Boulevard, Suite 640, Lakewood, Colorado 80228, by its under- signed agent, makes this location of the SIN # 1691 lode mining claim, in the Hack's Canyon Mining District, County of Mohave, State of Arizona.

The claim is 1500 feet in length along the vein or deposit of mineral bearing rock in place and 600 feet in width (300 feet on either side of the center line of the claim), forming a claim in the shape of a parallelogram. The general course of said claim is from East to West.

This Notice is posted at the NE corner of the claim, which location monument is in Section 34, Township 36 North, Range 4 West, GSRB&M.

The location monument of said claim is located 10,200' South and 28,900' East from the SE corner of Section 22, Township 36 North, Range 5 West, GSRB&M, Arizona.

Said claim is located in the NE/4 of Sec. , Twp. 36 North, Range 4 West
NW/4 of Sec. 3, 35 North
SW/4 of Sec. 34

The undersigned claims the ground beginning at the location monument, being Corner No. 1 of the claim, and running thence

South 300' to the center of the East end line; thence,
(direction & distance)
South 300' to Corner No. 2; thence,
(direction & distance)
West 1500' to Corner No. 3; thence,
(direction & distance)
North 300' to the center of the West end line; thence,
(direction & distance)
North 300' to Corner No. 4; thence,
(direction & distance)
East 1500' to the point of beginning.
(direction & distance)

There are seven substantial posts, projecting at least 4 feet above the surface of the ground, or stone monuments, at least 3 feet high, one for the location monument, one at each of the four corners and one at the center of each line as prescribed by A.R.S. § 27-204.

Located, dated and posted on the ground this 30th day of November, 1979.

WESTERN NUCLEAR, INC.

By: Douglas F. Sterck
Douglas F. Sterck, Agent

INTERIOR, BLM AZ State Office
Data relative to this document
has been entered into an automated
system and images of all documents
have been microfilmed.

RECEIVED
BLM STATE OFFICE
JAN 17 6 01 PM '80
PHOENIX, ARIZONA

All location monuments, corners and end centers are monumented with 2" x 2" x 5' wood posts.

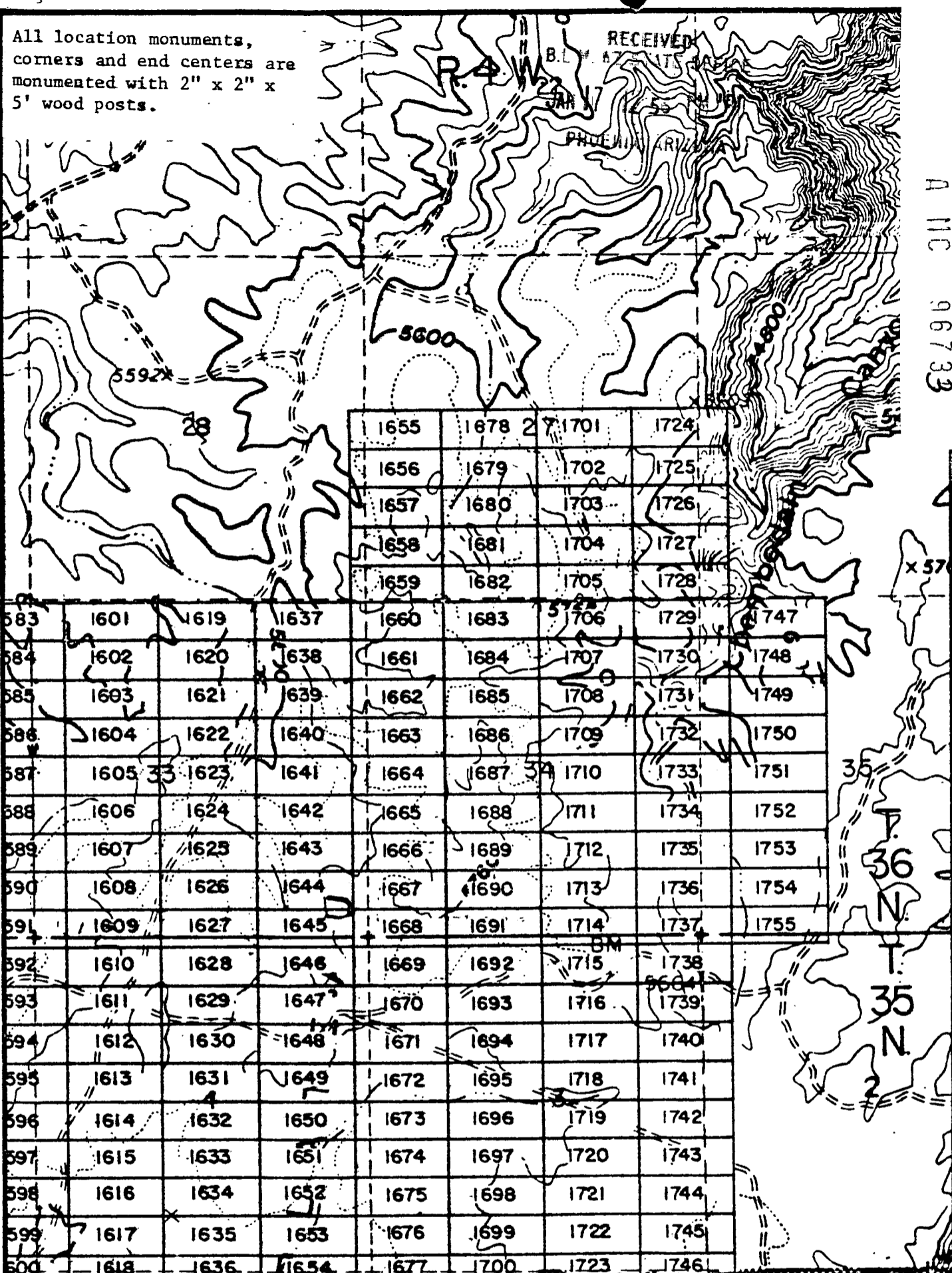
RECEIVED

B.L.M. AZ STATE OFFICE

JAN 17 1980

PHOENIX ARIZONA

A NC 96733



				1655	1678	1701	1724	
				1656	1679	1702	1725	
				1657	1680	1703	1726	
				1658	1681	1704	1727	
				1659	1682	1705	1728	
583	1601	1619	1637	1660	1683	1706	1729	1747
584	1602	1620	1638	1661	1684	1707	1730	1748
585	1603	1621	1639	1662	1685	1708	1731	1749
586	1604	1622	1640	1663	1686	1709	1732	1750
587	1605	1623	1641	1664	1687	1710	1733	1751
588	1606	1624	1642	1665	1688	1711	1734	1752
589	1607	1625	1643	1666	1689	1712	1735	1753
590	1608	1626	1644	1667	1690	1713	1736	1754
591	1609	1627	1645	1668	1691	1714	1737	1755
592	1610	1628	1646	1669	1692	1715	1738	
593	1611	1629	1647	1670	1693	1716	1739	
594	1612	1630	1648	1671	1694	1717	1740	
595	1613	1631	1649	1672	1695	1718	1741	
596	1614	1632	1650	1673	1696	1719	1742	
597	1615	1633	1651	1674	1697	1720	1743	
598	1616	1634	1652	1675	1698	1721	1744	
599	1617	1635	1653	1676	1699	1722	1745	
600	1618	1636	1654	1677	1700	1723	1746	

35 N
36 N
35 N

Robinson

5640

5719

EXHIBIT MAP


of
LODGE MINING CLAIMS (SIN 1601-1755),
INTERIOR, BLM AZ State Office within
Data relative to this document within
Townships 35 & 36 North, Range 4 West, G&SRM
Mohave County, Arizona
system and images of all documents for
Western Nuclear, Inc.

1" = 2000'

134 Union Blvd., Suite 640
Lakewood, Colorado 80228

BOOK 602 PAGE 304

RECEIVED
STATE OFFICE
JAN 17 6 01 PM '80
PHOENIX ARIZONA



Records of Mohave County, Arizona

Joan M. ~~NOTICE~~ NOTICE OF LOCATION (Lode Claim)
300 Recorder

ARIZONA RECEIVED
BLM AZ STATE OFFICE MICROFILMED
JAN 17 12 56 PM '80

Shirley Coak
Deputy Recorder

PHOENIX, ARIZONA

A. M. C. 90734

Notice is hereby given that Western Nuclear, Inc., whose mailing address is 134 Union Boulevard, Suite 640, Lakewood, Colorado 80228, by its under- signed agent, makes this location of the SIN # 1692 lode mining claim, in the Hack's Canyon Mining District, County of Mohave, State of Arizona.

The claim is 1500 feet in length along the vein or deposit of mineral bearing rock in place and 600 feet in width (300 feet on either side of the center line of the claim), forming a claim in the shape of a parallelogram. The general course of said claim is from East to West.

This Notice is posted at the NE corner of the claim, which location monument is in Section 3, Township 35 North, Range 4 West, GSRB&M.

The location monument of said claim is located 10,800' South and 28,900' East from the SE corner of Section 22, Township 36 North, Range 5 West, GSRB&M, Arizona.

Said claim is located in the NE/4 of Sec. , Twp. 35 North, Range 4 West
SE/4 of Sec.
NW/4 of Sec. 3
SW/4 of Sec.

The undersigned claims the ground beginning at the location monument, being Corner No. 1 of the claim, and running thence

- South 300' to the center of the East end line; thence,
- (direction & distance)
- South 300' to Corner No. 2; thence,
- (direction & distance)
- West 1500' to Corner No. 3; thence,
- (direction & distance)
- North 300' to the center of the West end line; thence,
- (direction & distance)
- North 300' to Corner No. 4; thence,
- (direction & distance)
- East 1500' to the point of beginning.
- (direction & distance)

There are seven substantial posts, projecting at least 4 feet above the surface of the ground, or stone monuments, at least 3 feet high, one for the location monument, one at each of the four corners and one at the center of each line as prescribed by A.R.S. § 27-204.

Located, dated and posted on the ground this 29th day of November, 1979.

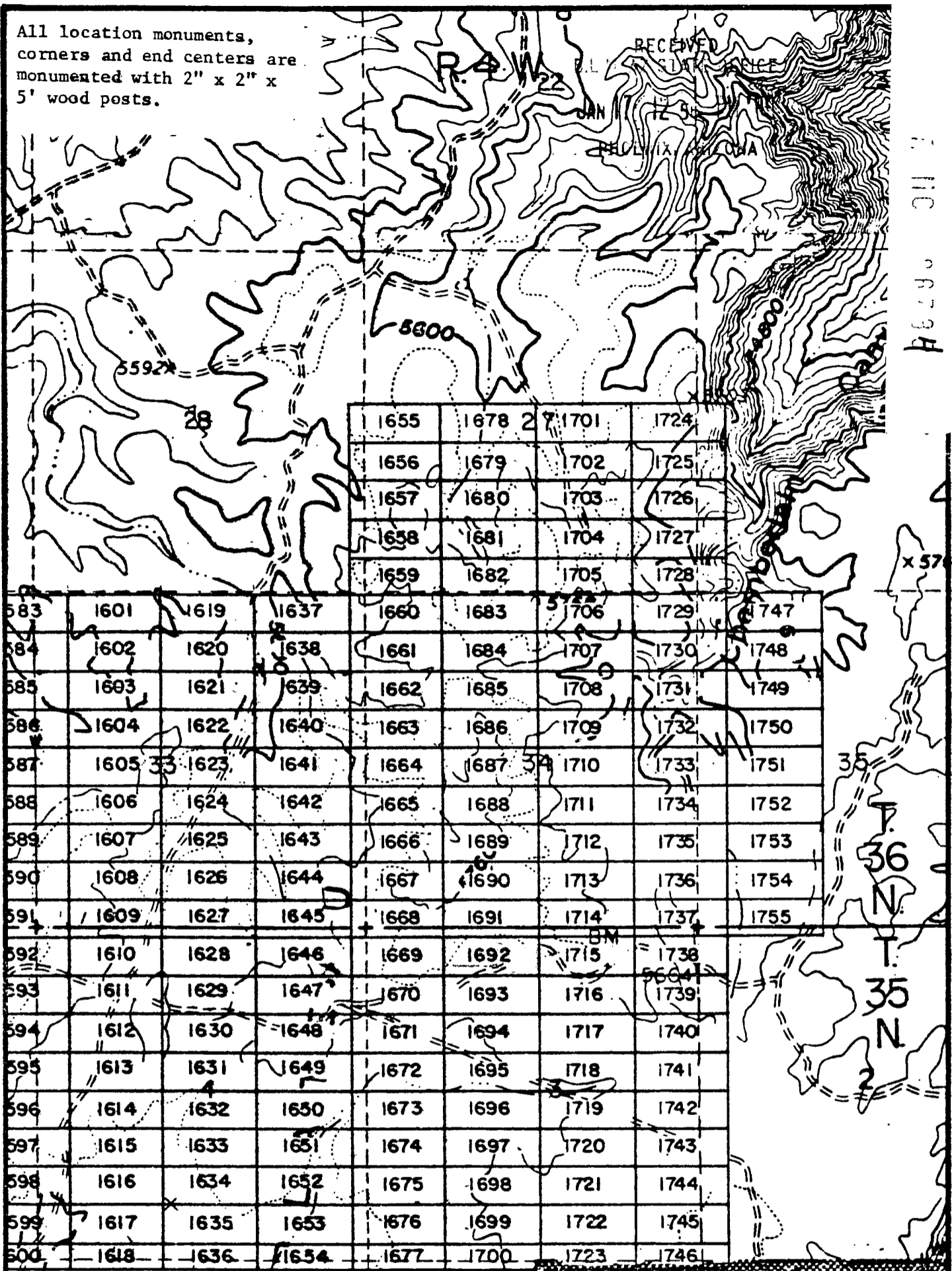
WESTERN NUCLEAR, INC.

By: Douglas F. Sterck
Douglas F. Sterck, Agent

INTERIOR, BLM AZ State Office
Data processing equipment
has been automated
system of all documents
have been microfilmed.

RECEIVED
BLM AZ STATE OFFICE
JAN 17 8 01 PM '80
PHOENIX, ARIZONA

All location monuments, corners and end centers are monumented with 2" x 2" x 5' wood posts.



1655	1678	1701	1724
1656	1679	1702	1725
1657	1680	1703	1726
1658	1681	1704	1727
1659	1682	1705	1728
1660	1683	1706	1729
1661	1684	1707	1730
1662	1685	1708	1731
1663	1686	1709	1732
1664	1687	1710	1733
1665	1688	1711	1734
1666	1689	1712	1735
1667	1690	1713	1736
1668	1691	1714	1737
1669	1692	1715	1738
1670	1693	1716	1739
1671	1694	1717	1740
1672	1695	1718	1741
1673	1696	1719	1742
1674	1697	1720	1743
1675	1698	1721	1744
1676	1699	1722	1745
1677	1700	1723	1746

EXHIBIT MAP

of LODE MINING CLAIMS (SIN 1601-1755),

within North, Range 4 West, G&SRM
 County, Arizona
 for Western Nuclear, Inc.


134 Union Blvd., Suite 640
 Lakewood, Colorado 80228

INTERIOR, BLM AZ State Office
 Data relative to this document
 has been entered into an automated
 system and images of all documents
 have been microfilmed.

BOOK 602 PAGE 306

RECEIVED
 BLM STATE OFFICE
 PHOENIX, ARIZONA
 JAN 17 0 01 PM '80

JAN 9 '80 - 11 10



PROOFED MICROFILMED

in book 602 of Official Records, Page s 307-308

Records of Mohave County, Arizona

INDEXED B.L.M. AZ STATE OFFICE

By Shirley Cook
Deputy Recorder

Joan M. [unclear]
NOTICE OF LOCATION
(Lode Claim)
300 Recorder

JAN 17 12 56 PM '80
PHOENIX, ARIZONA

A 11 C 96735

Notice is hereby given that Western Nuclear, Inc., whose mailing address is 134 Union Boulevard, Suite 640, Lakewood, Colorado 80228, by its under- signed agent, makes this location of the SIN #1693 lode mining claim, in the Hack's Canyon Mining District, County of Mohave, State of Arizona.

The claim is 1500 feet in length along the vein or deposit of mineral bearing rock in place and 600 feet in width (300 feet on either side of the center line of the claim), forming a claim in the shape of a parallelogram. The general course of said claim is from East to West.

This Notice is posted at the NE corner of the claim, which location monument is in Section 3, Township 35 North, Range 4 West, GSRB&M.

The location monument of said claim is located 11,400' South and 28,900' East from the SE corner of Section 22, Township 36 North, Range 5 West, GSRB&M, Arizona.

Said claim is located in the NE/4 of Sec. , Twp. 35 North, Range 4 West
SE/4 of Sec. , Twp. 35 North, Range 4 West
NW/4 of Sec. 3
SW/4 of Sec.

The undersigned claims the ground beginning at the location monument, being Corner No. 1 of the claim, and running thence

- South 300' to the center of the East end line; thence, (direction & distance)
- South 300' to Corner No. 2; thence, (direction & distance)
- West 1500' to Corner No. 3; thence, (direction & distance)
- North 300' to the center of the West end line; thence, (direction & distance)
- North 300' to Corner No. 4; thence, (direction & distance)
- East 1500' to the point of beginning. (direction & distance)

There are seven substantial posts, projecting at least 4 feet above the surface of the ground, or stone monuments, at least 3 feet high, one for the location monument, one at each of the four corners and one at the center of each line as prescribed by A.R.S. § 27-204.

Located, dated and posted on the ground this 29th day of November, 1979.

WESTERN NUCLEAR, INC.

By: Douglas F. Sterck
Douglas F. Sterck, Agent

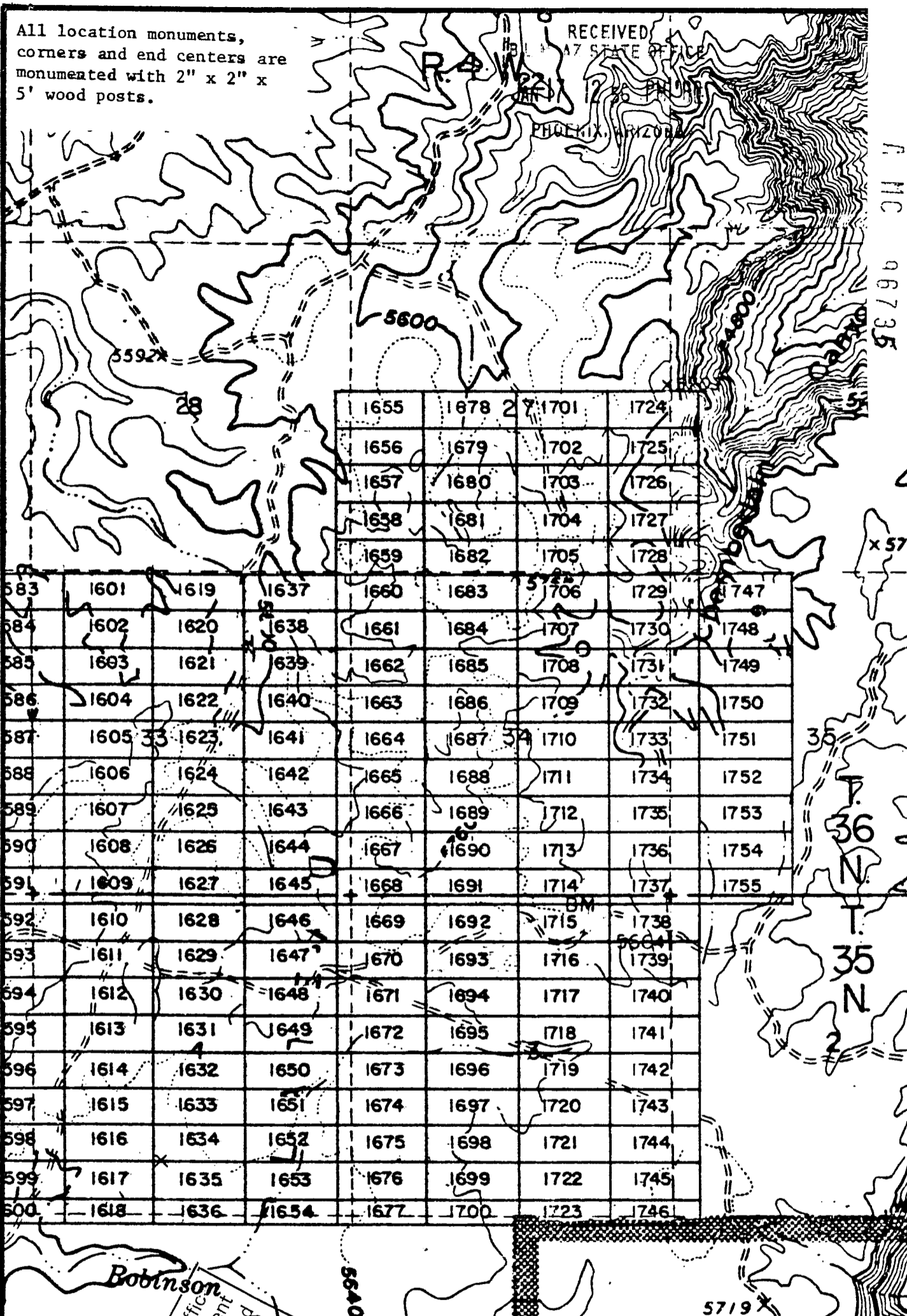
INTERIOR, BLM AZ State Office
Data relative to this document
has been entered into an automated
system and all pages of all documents
have been microfilmed.

RECEIVED
BLM AZ STATE OFFICE
JAN 17 6 01 PM '80
PHOENIX, ARIZONA

All location monuments, corners and end centers are monumented with 2" x 2" x 5' wood posts.

RECEIVED
BLM STATE OFFICE

F. MC 96735



1655	1678	1701	1724
1656	1679	1702	1725
1657	1680	1703	1726
1658	1681	1704	1727
1659	1682	1705	1728
1660	1683	1706	1729
1661	1684	1707	1730
1662	1685	1708	1731
1663	1686	1709	1732
1664	1687	1710	1733
1665	1688	1711	1734
1666	1689	1712	1735
1667	1690	1713	1736
1668	1691	1714	1737
1669	1692	1715	1738
1670	1693	1716	1739
1671	1694	1717	1740
1672	1695	1718	1741
1673	1696	1719	1742
1674	1697	1720	1743
1675	1698	1721	1744
1676	1699	1722	1745
1677	1700	1723	1746

1601	1619	1637	1660	1683	1706	1729	1747
1602	1620	1638	1661	1684	1707	1730	1748
1603	1621	1639	1662	1685	1708	1731	1749
1604	1622	1640	1663	1686	1709	1732	1750
1605	1623	1641	1664	1687	1710	1733	1751
1606	1624	1642	1665	1688	1711	1734	1752
1607	1625	1643	1666	1689	1712	1735	1753
1608	1626	1644	1667	1690	1713	1736	1754
1609	1627	1645	1668	1691	1714	1737	1755
1610	1628	1646	1669	1692	1715	1738	
1611	1629	1647	1670	1693	1716	1739	
1612	1630	1648	1671	1694	1717	1740	
1613	1631	1649	1672	1695	1718	1741	
1614	1632	1650	1673	1696	1719	1742	
1615	1633	1651	1674	1697	1720	1743	
1616	1634	1652	1675	1698	1721	1744	
1617	1635	1653	1676	1699	1722	1745	
1618	1636	1654	1677	1700	1723	1746	

Robinson
 INTERR, ELM AZ State Office
 has been scanned into an automated
 system and images of all documents
 have been microfilmed.

EXHIBIT MAP
 of
 LODGE MINING CLAIMS (SIN 1601-1755),
 within
 Townships 35 & 36 North, Range 4 West, G&SRM
 Mohave County, Arizona
 for
 Western Nuclear, Inc.
 134 Union Blvd., Suite 640
 Lakewood, Colorado 80228

RECEIVED
 BLM STATE OFFICE
 JAN 17 8 01 PM '80
 PHOENIX, ARIZONA

Records of Mohave County, Arizona

Joan NOTICE OF LOCATION
(Lode Claim)
Recorder

By Shirley Cook
Deputy Recorder

300



80-1-25
INDEXED ES

PROOFED

MICROFILMED

RECEIVED
ARIZONA
STATE OFFICE

JAN 17 12 55 PM '80

PHOENIX, ARIZONA

A M C
96736

Notice is hereby given that Western Nuclear, Inc., whose mailing address is 134 Union Boulevard, Suite 640, Lakewood, Colorado 80228, by its under- signed agent, makes this location of the SIN # 1694 lode mining claim, in the Hack's Canyon Mining District, County of Mohave, State of Arizona.

The claim is 1500 feet in length along the vein or deposit of mineral bearing rock in place and 600 feet in width (300 feet on either side of the center line of the claim), forming a claim in the shape of a parallelogram. The general course of said claim is from East to West.

This Notice is posted at the NE corner of the claim, which location monument is in Section 3, Township 35 North, Range 4 West, GSRB&M.

The location monument of said claim is located 12,000' South and 28,900' East from the SE corner of Section 22, Township 36 North, Range 5 West, GSRB&M, Arizona.

Said claim is located in the NE/4 of Sec. , Twp. 35 North, Range 4 West
NW/4 of Sec. 3
SW/4 of Sec.

The undersigned claims the ground beginning at the location monument, being Corner No. 1 of the claim, and running thence

- South 300' to the center of the East end line; thence, (direction & distance)
- South 300' to Corner No. 2; thence, (direction & distance)
- West 1500' to Corner No. 3; thence, (direction & distance)
- North 300' to the center of the West end line; thence, (direction & distance)
- North 300' to Corner No. 4; thence, (direction & distance)
- East 1500' to the point of beginning. (direction & distance)

There are seven substantial posts, projecting at least 4 feet above the surface of the ground, or stone monuments, at least 3 feet high, one for the location monument, one at each of the four corners and one at the center of each line as prescribed by A.R.S. § 27-204.

Located, dated and posted on the ground this 29th day of November, 1979.

WESTERN NUCLEAR, INC.

By: Douglas F. Sterck
Douglas F. Sterck, Agent

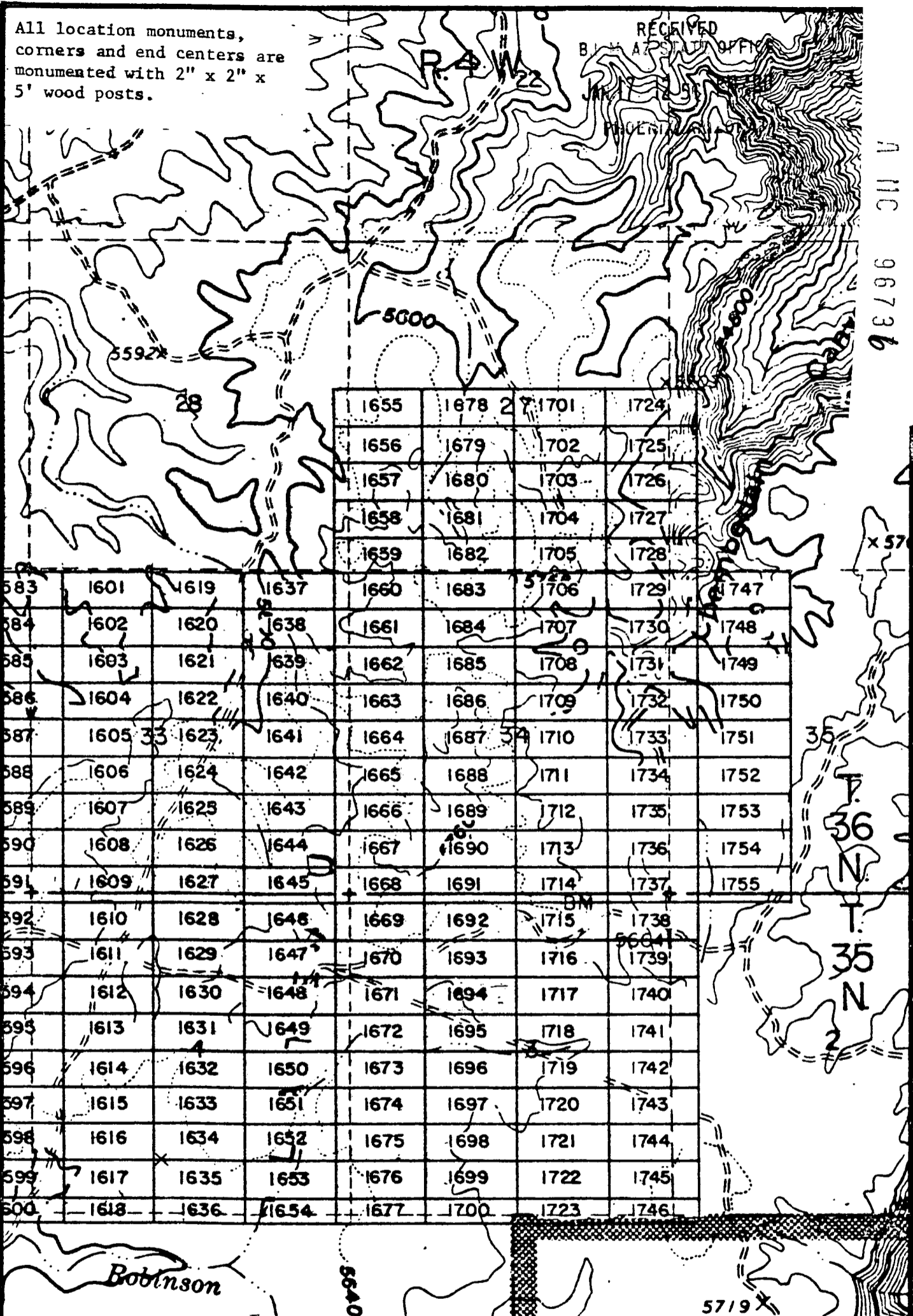
INTERIOR, BLM AZ State Office
Data relative to this document
has been entered into an automated
system and images of all documents
have been microfilmed.

RECEIVED
BLM AZ STATE OFFICE
PHOENIX, ARIZONA
JAN 17 8 01 PM '80
BOOK 602

All location monuments,
corners and end centers are
monumented with 2" x 2" x
5' wood posts.

RECEIVED
BLM AZ STATE OFFICE
JAN 17 1991

A 110 96736



				1655	1678	1701	1724	
				1656	1679	1702	1725	
				1657	1680	1703	1726	
				1658	1681	1704	1727	
				1659	1682	1705	1728	
583	1601	1619	1637	1660	1683	1706	1729	1747
584	1602	1620	1638	1661	1684	1707	1730	1748
585	1603	1621	1639	1662	1685	1708	1731	1749
586	1604	1622	1640	1663	1686	1709	1732	1750
587	1605	1623	1641	1664	1687	1710	1733	1751
588	1606	1624	1642	1665	1688	1711	1734	1752
589	1607	1625	1643	1666	1689	1712	1735	1753
590	1608	1626	1644	1667	1690	1713	1736	1754
591	1609	1627	1645	1668	1691	1714	1737	1755
592	1610	1628	1646	1669	1692	1715	1738	
593	1611	1629	1647	1670	1693	1716	1739	
594	1612	1630	1648	1671	1694	1717	1740	
595	1613	1631	1649	1672	1695	1718	1741	
596	1614	1632	1650	1673	1696	1719	1742	
597	1615	1633	1651	1674	1697	1720	1743	
598	1616	1634	1652	1675	1698	1721	1744	
599	1617	1635	1653	1676	1699	1722	1745	
600	1618	1636	1654	1677	1700	1723	1746	

INTERIOR, BLM AZ State Office
Data relative to this document
has been entered into an automated
system and images of all documents
have been microfilmed.

EXHIBIT MAP
of
MINING CLAIMS (SIN 1601-1755),
within
Townships 35 & 36 North, Range 4 West, G&SRM
Mohave County, Arizona
for

Western Nuclear, Inc.
134 Union Blvd., Suite 640
Lakewood, Colorado 80228

1" = 2000'

BOOK 602 PAGE 310

RECEIVED
STATE OFFICE
JUL 17 10 01 PM '91
PHOENIX ARIZONA

Recorded at Request of Western Nuclear

JAN 9 '80 - 11 10 AM

80-1126 INDEXED ES

PROOFED

in book 602 of Official Records, Page s 311-312

Records of Mohave County, Arizona

Joan Moore OFFICE OF LOCATION (Lode Claim) Recorder

ARIZONA RECEIVED B.L.M. AZ STATE OFFICE JAN 17 12 55 PM '80 PHOENIX, ARIZONA

By Shirley Cook Deputy Recorder

Notice is hereby given that Western Nuclear, Inc., whose mailing address is 134 Union Boulevard, Suite 640, Lakewood, Colorado 80228, by its undersigned agent, makes this location of the SIN # 1695 lode mining claim, in the Hack's Canyon Mining District, County of Mohave, State of Arizona.

The claim is 1500 feet in length along the vein or deposit of mineral bearing rock in place and 600 feet in width (300 feet on either side of the center line of the claim), forming a claim in the shape of a parallelogram. The general course of said claim is from East to West.

This Notice is posted at the NE corner of the claim, which location monument is in Section 3, Township 35 North, Range 4 West, GSRB&M.

The location monument of said claim is located 12,600' South and 28,900' East from the SE corner of Section 22, Township 36 North, Range 5 West, GSRB&M, Arizona.

Said claim is located in the NE/4 of Sec. , SE/4 of Sec. , Twp. 35 North, Range 4 West
NW/4 of Sec. 3
SW/4 of Sec.

The undersigned claims the ground beginning at the location monument, being Corner No. 1 of the claim, and running thence

- South 300' to the center of the East end line; thence, (direction & distance)
- South 300' to Corner No. 2; thence, (direction & distance)
- West 1500' to Corner No. 3; thence, (direction & distance)
- North 300' to the center of the West end line; thence, (direction & distance)
- North 300' to Corner No. 4; thence, (direction & distance)
- East 1500' to the point of beginning. (direction & distance)

There are seven substantial posts, projecting at least 4 feet above the surface of the ground, or stone monuments, at least 3 feet high, one for the location monument, one at each of the four corners and one at the center of each line as prescribed by A.R.S. § 27-204.

Located, dated and posted on the ground this 29th day of November, 1979.

WESTERN NUCLEAR, INC.

By: Douglas F. Sterck
Douglas F. Sterck, Agent

INTERIOR, BLM AZ State Office Data relative to this document has been entered into an automated system and images of all documents have been microfilmed.

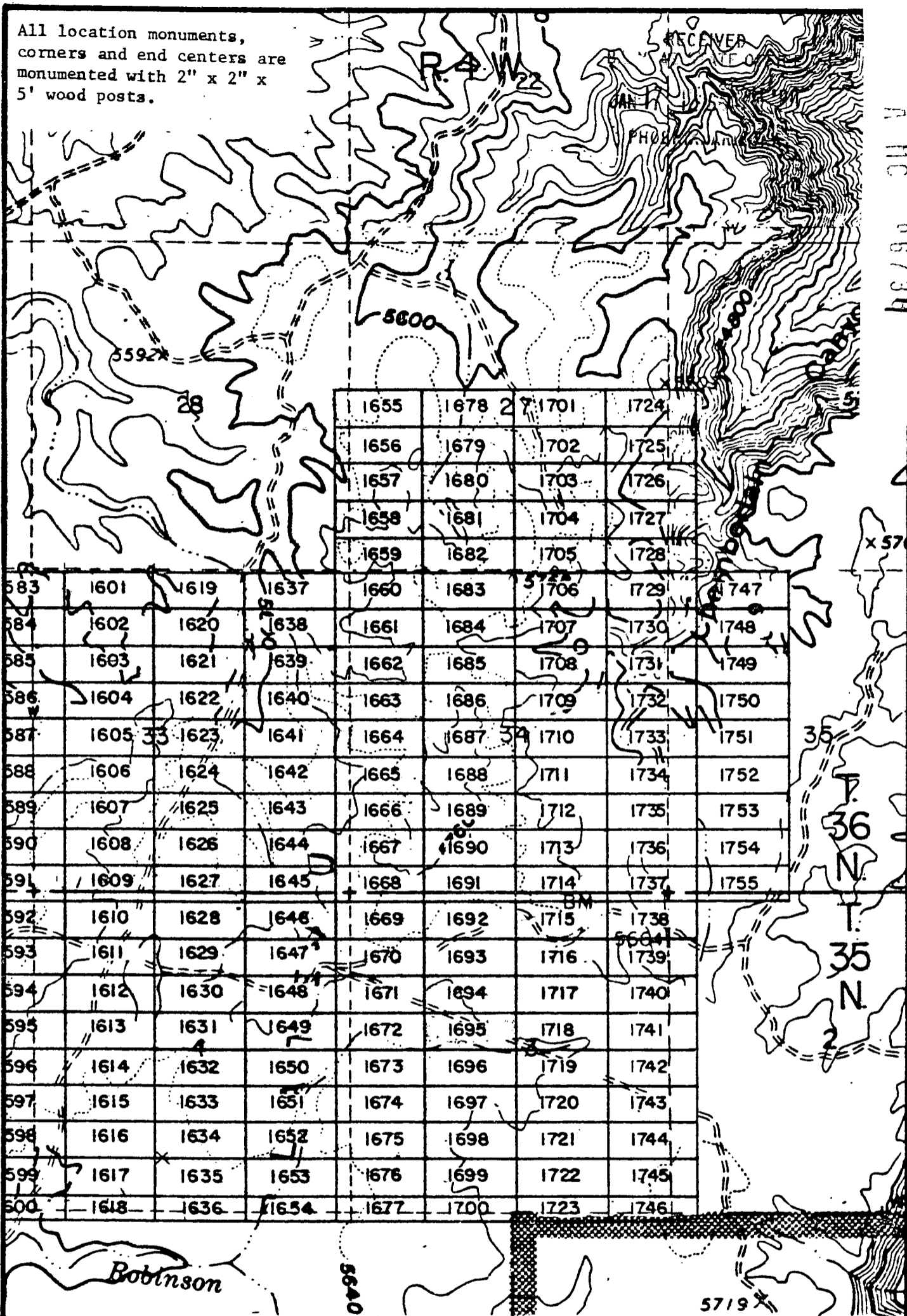
RECEIVED BLM AZ STATE OFFICE JAN 17 8 01 PM '80 PHOENIX, ARIZONA

BOOK 602 PAGE 311

A MC 76737

All location monuments, corners and end centers are monumented with 2" x 2" x 5' wood posts.

A MC 06734



1655	1678	1701	1724
1656	1679	1702	1725
1657	1680	1703	1726
1658	1681	1704	1727
1659	1682	1705	1728
1660	1683	1706	1729
1661	1684	1707	1730
1662	1685	1708	1731
1663	1686	1709	1732
1664	1687	1710	1733
1665	1688	1711	1734
1666	1689	1712	1735
1667	1690	1713	1736
1668	1691	1714	1737
1669	1692	1715	1738
1670	1693	1716	1739
1671	1694	1717	1740
1672	1695	1718	1741
1673	1696	1719	1742
1674	1697	1720	1743
1675	1698	1721	1744
1676	1699	1722	1745
1677	1700	1723	1746

EXHIBIT MAP

of
 INTERIOR, BLM AZ State Office within
 Data relative to this document North, Range 4 West, G&SRM
 has been entered into an auto-Mohave County, Arizona
 system and images of all documents for
 have been microfilmed. Western Nuclear, Inc.
 134 Union Blvd., Suite 640
 Lakewood, Colorado 80228

RECEIVED
 BLM STATE OFFICE
 JAN 17 8 01 PM '82
 PHOENIX, ARIZONA


BOOK 602 PAGE 2

Recorded at Request of Western Nuclear 80-111

JAN 9 '80 - 11 10 AM

PROOFED MICROFILMED

in book 602 of Official Records, Pages 313-314



ARIZONA RECEIVED
B.L.M. AZ STATE OFFICE

Records of Mohave County, Arizona

Joan MNOICE OF LOCATION
(Lode Claim)

JAN 17 12 55 PM '80

By Shirley Cook
Deputy Recorder

300 Recorder

PHOENIX, ARIZONA

A 11 C 96738

Notice is hereby given that Western Nuclear, Inc., whose mailing address is 134 Union Boulevard, Suite 640, Lakewood, Colorado 80228, by its under- signed agent, makes this location of the SIN # 1696 lode mining claim, in the Hack's Canyon Mining District, County of Mohave, State of Arizona.

The claim is 1500 feet in length along the vein or deposit of mineral bearing rock in place and 600 feet in width (300 feet on either side of the center line of the claim), forming a claim in the shape of a parallelogram. The general course of said claim is from East to West.

This Notice is posted at the NE corner of the claim, which location monument is in Section 3, Township 35 North, Range 4 West, GSRB&M.

The location monument of said claim is located 13,200' South and 28,900' East from the SE corner of Section 22, Township 36 North, Range 5 West, GSRB&M, Arizona.

Said claim is located in the NE/4 of Sec. , Twp. 35 North, Range 4 West
NW/4 of Sec.
SW/4 of Sec. 3

The undersigned claims the ground beginning at the location monument, being Corner No. 1 of the claim, and running thence

- South 300' to the center of the East end line; thence,
- (direction & distance)
- South 300' to Corner No. 2; thence,
- (direction & distance)
- West 1500' to Corner No. 3; thence,
- (direction & distance)
- North 300 to the center of the West end line; thence,
- (direction & distance)
- North 300' to Corner No. 4; thence,
- (direction & distance)
- East 1500' to the point of beginning.
- (direction & distance)

There are seven substantial posts, projecting at least 4 feet above the surface of the ground, or stone monuments, at least 3 feet high, one for the location monument, one at each of the four corners and one at the center of each line as prescribed by A.R.S. § 27-204.

Located, dated and posted on the ground this 29th day of November, 1979.

WESTERN NUCLEAR, INC.

By: Douglas F. Sterck
Douglas F. Sterck, Agent

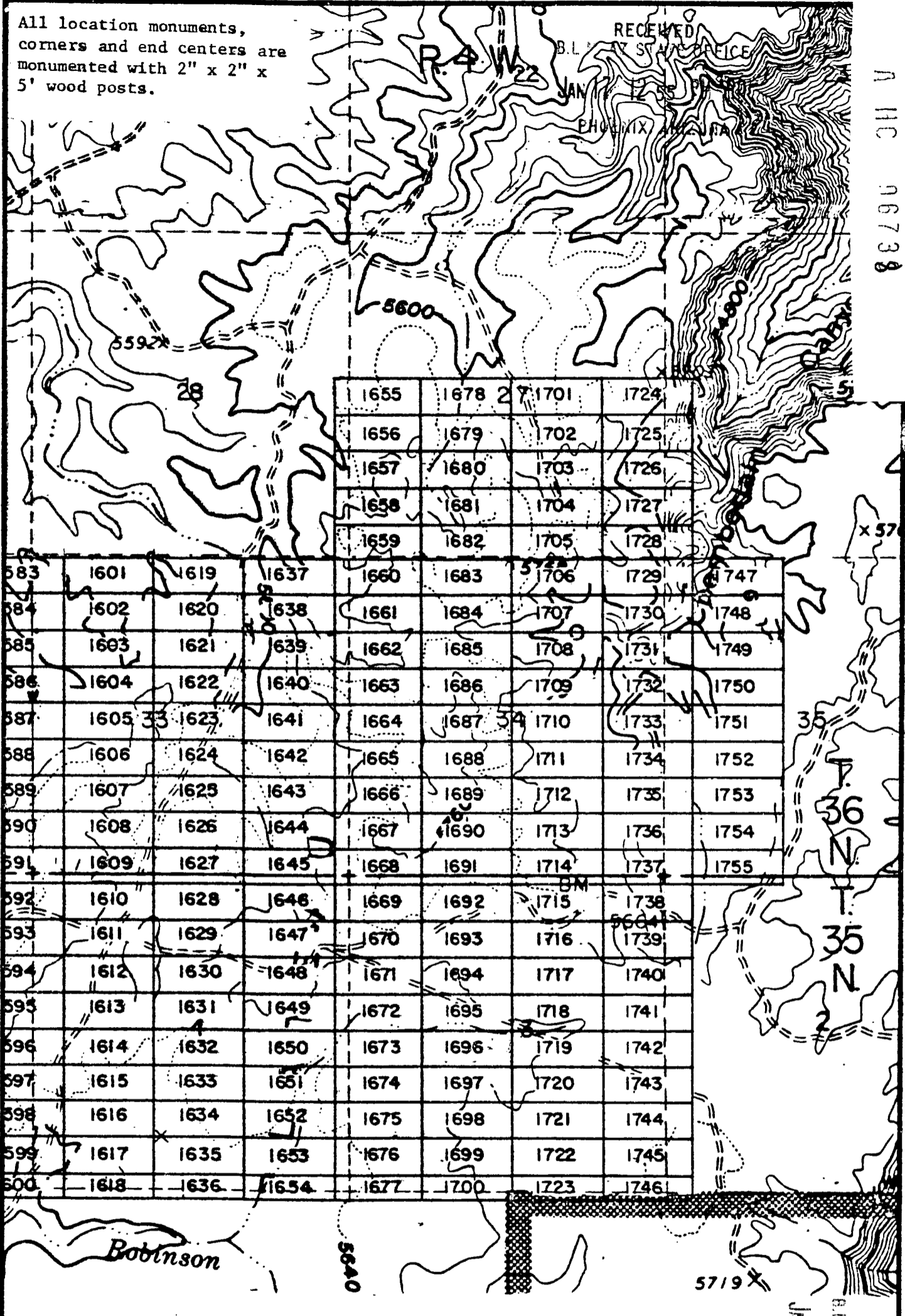
INTERIOR, BLM AZ State Office
Data relative to this document
has been red into an automated
system and images of all documents
have been microfilmed.

RECEIVED
B.L.M. AZ STATE OFFICE
PHOENIX, ARIZONA
JAN 17 8 02 PM '80

All location monuments, corners and end centers are monumented with 2" x 2" x 5' wood posts.

RECEIVED
BLM STATE OFFICE

A HC 96738



				1655	1678	1701	1724	
				1656	1679	1702	1725	
				1657	1680	1703	1726	
				1658	1681	1704	1727	
				1659	1682	1705	1728	
583	1601	1619	1637	1660	1683	1706	1729	1747
584	1602	1620	1638	1661	1684	1707	1730	1748
585	1603	1621	1639	1662	1685	1708	1731	1749
586	1604	1622	1640	1663	1686	1709	1732	1750
587	1605	1623	1641	1664	1687	1710	1733	1751
588	1606	1624	1642	1665	1688	1711	1734	1752
589	1607	1625	1643	1666	1689	1712	1735	1753
590	1608	1626	1644	1667	1690	1713	1736	1754
591	1609	1627	1645	1668	1691	1714	1737	1755
592	1610	1628	1646	1669	1692	1715	1738	
593	1611	1629	1647	1670	1693	1716	1739	
594	1612	1630	1648	1671	1694	1717	1740	
595	1613	1631	1649	1672	1695	1718	1741	
596	1614	1632	1650	1673	1696	1719	1742	
597	1615	1633	1651	1674	1697	1720	1743	
598	1616	1634	1652	1675	1698	1721	1744	
599	1617	1635	1653	1676	1699	1722	1745	
600	1618	1636	1654	1677	1700	1723	1746	


EXHIBIT MAP
of

LODE MINING CLAIMS (SIN 1601-1755),

INTERIOR, BLM AZ State Office within
Data relative to this Township, 35 & 36 North, Range 4 West, G&SRM
has been entered into an automated Mohave County, Arizona
system and images of all documents for
have been microfilmed. Western Nuclear, Inc.
134 Union Blvd., Suite 640
Lakewood, Colorado 80228

RECEIVED
BLM STATE OFFICE
JAN 17 8 02 PM '80
PHOENIX, ARIZONA

JAN 9 '80 - 11 10 AM



PROOFED MICROFILMED

in book 602 of Official Records, Page s 315-316

Records of Mohave County, Arizona

Joan M. NOTICE OF LOCATION (Lode Claim) Recorder

ARIZONA RECEIVED B.L.M. AZ STATE OFFICE

JAN 17 12 55 PM '80

By Shirley Cook Deputy Recorder

PHOENIX, ARIZONA

3.00

Notice is hereby given that Western Nuclear, Inc., whose mailing address is 134 Union Boulevard, Suite 640, Lakewood, Colorado 80228, by its under- signed agent, makes this location of the SIN # 1697 lode mining claim, in the Hack's Canyon Mining District, County of Mohave, State of Arizona.

The claim is 1500 feet in length along the vein or deposit of mineral bearing rock in place and 600 feet in width (300 feet on either side of the center line of the claim), forming a claim in the shape of a parallelogram. The general course of said claim is from East to West.

This Notice is posted at the NE corner of the claim, which location monument is in Section 3, Township 35 North, Range 4 West, GSRB&M.

The location monument of said claim is located 13,800' South and 28,900' East from the SE corner of Section 22, Township 36 North, Range 5 West, GSRB&M, Arizona.

Said claim is located in the NE/4 of Sec. SE/4 of Sec. NW/4 of Sec. SW/4 of Sec. 35 North, Range 4 West 3

The undersigned claims the ground beginning at the location monument, being Corner No. 1 of the claim, and running thence

- South 300' to the center of the East end line; thence, (direction & distance)
South 300' to Corner No. 2; thence, (direction & distance)
West 1500' to Corner No. 3; thence, (direction & distance)
North 300' to the center of the West end line; thence, (direction & distance)
North 300' to Corner No. 4; thence, (direction & distance)
East 1500' to the point of beginning. (direction & distance)

There are seven substantial posts, projecting at least 4 feet above the surface of the ground, or stone monuments, at least 3 feet high, one for the location monument, one at each of the four corners and one at the center of each line as prescribed by A.R.S. § 27-204.

Located, dated and posted on the ground this 29th day of November, 1979.

WESTERN NUCLEAR, INC.

By: Douglas F. Sterck Douglas F. Sterck, Agent

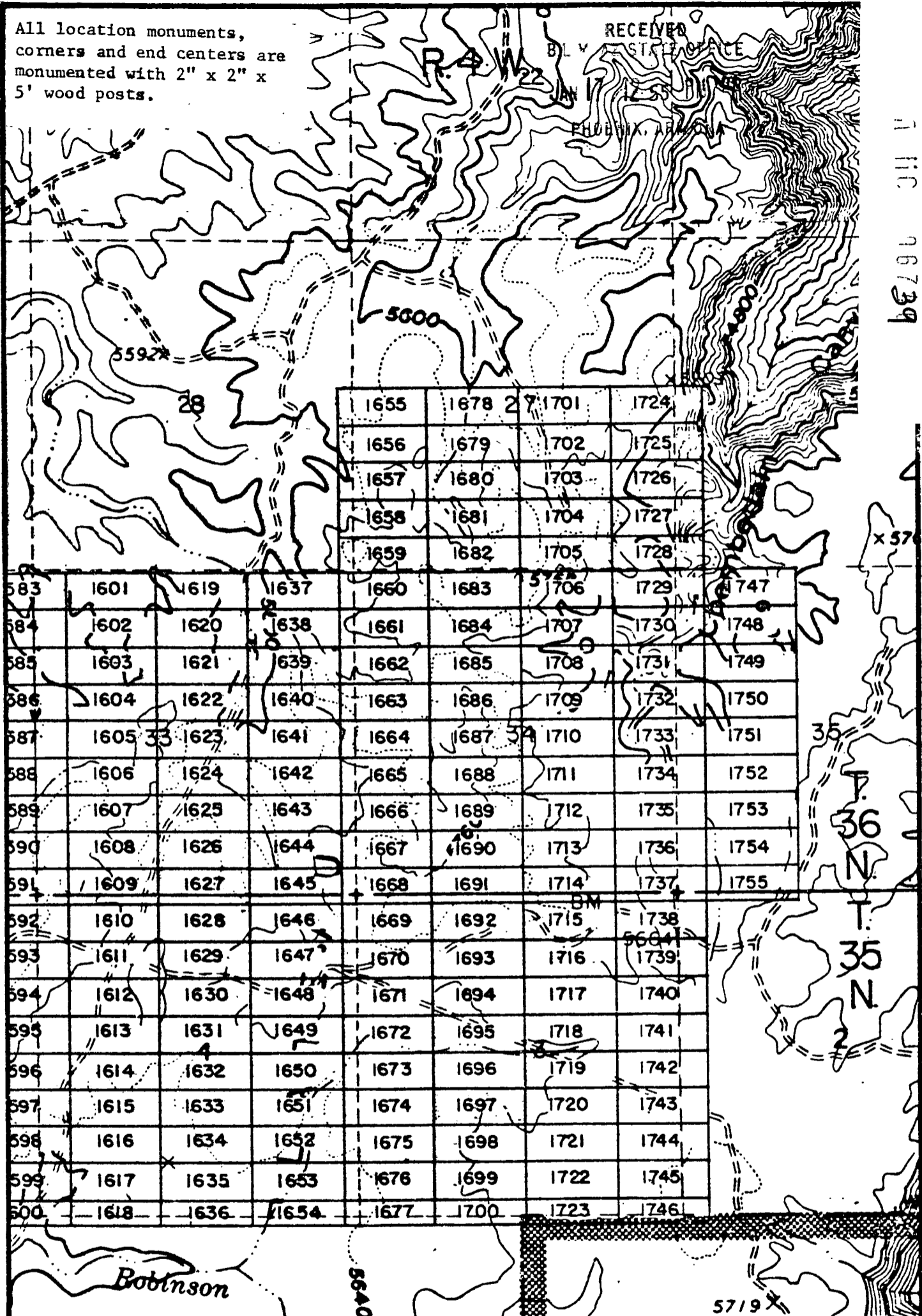
RECEIVED B.L.M. AZ STATE OFFICE JAN 17 8 02 PM '80 PHOENIX, ARIZONA

INTERIOR, BLM AZ State Office Data relative to this document has been entered into an automated system and copies of all documents have been microfilmed.

All location monuments, corners and end centers are monumented with 2" x 2" x 5' wood posts.

RECEIVED
BLM STATE OFFICE

JAN 17 1980



583	1601	1619	1637	1660	1683	1706	1729	1747
584	1602	1620	1638	1661	1684	1707	1730	1748
585	1603	1621	1639	1662	1685	1708	1731	1749
586	1604	1622	1640	1663	1686	1709	1732	1750
587	1605	1623	1641	1664	1687	1710	1733	1751
588	1606	1624	1642	1665	1688	1711	1734	1752
589	1607	1625	1643	1666	1689	1712	1735	1753
590	1608	1626	1644	1667	1690	1713	1736	1754
591	1609	1627	1645	1668	1691	1714	1737	1755
592	1610	1628	1646	1669	1692	1715	1738	
593	1611	1629	1647	1670	1693	1716	1739	
594	1612	1630	1648	1671	1694	1717	1740	
595	1613	1631	1649	1672	1695	1718	1741	
596	1614	1632	1650	1673	1696	1719	1742	
597	1615	1633	1651	1674	1697	1720	1743	
598	1616	1634	1652	1675	1698	1721	1744	
599	1617	1635	1653	1676	1699	1722	1745	
500	1618	1636	1654	1677	1700	1723	1746	

INTERIOR, BLM AZ State Office
Data relative to this document
has been entered into an automated
system and images of all documents
have been microfilmed.

EXHIBIT MAP
of
LODE MINING CLAIMS (SIN 1601-1755),
within
Townships 35 & 36 North, Range 4 West, G&SRM
Mohave County, Arizona
for

Western Nuclear, Inc.
134 Union Blvd., Suite 640
Lakewood, Colorado 80228

1" = 2000'

BOOK 602 PAGE 316

RECEIVED
BLM STATE OFFICE
PHOENIX, ARIZONA
JAN 17 8 02 PM '80

Recorded at Request of Western Nuclear
JAN 9 '80 - 11 10 A

80-1129
INDEXED MINES

PROOFED

MICROFILMED

in book 602 of Official Records, Page s 317-318

Records of Mohave County, Arizona

Joan M NOTICE OF LOCATION
(Lode Claim)

RECEIVED
BLM AZ STATE OFFICE

JAN 17 12 55 PM '80

PHOENIX, ARIZONA

By Shirley Cook
Deputy Recorder

Recorder

3.00

A MC 96740

Notice is hereby given that Western Nuclear, Inc., whose mailing address is 134 Union Boulevard, Suite 640, Lakewood, Colorado 80228, by its under- signed agent, makes this location of the SIN # 1698 lode mining claim, in the Hack's Canyon Mining District, County of Mohave, State of Arizona.

The claim is 1500 feet in length along the vein or deposit of mineral bearing rock in place and 600 feet in width (300 feet on either side of the center line of the claim), forming a claim in the shape of a parallelogram. The general course of said claim is from East to West.

This Notice is posted at the NE corner of the claim, which location monument is in Section 3, Township 35 North, Range 4 West, GSRB&M.

The location monument of said claim is located 14,400' South and 28,900' East from the SE corner of Section 22, Township 36 North, Range 5 West, GSRB&M, Arizona.

Said claim is located in the NE/4 of Sec. , Twp. 35 North, Range 4 West
NW/4 of Sec.
SW/4 of Sec. 3

The undersigned claims the ground beginning at the location monument, being Corner No. 1 of the claim, and running thence

- South 300' to the center of the East end line; thence, (direction & distance)
- South 300' to Corner No. 2; thence, (direction & distance)
- West 1500' to Corner No. 3; thence, (direction & distance)
- North 300' to the center of the West end line; thence, (direction & distance)
- North 300' to Corner No. 4; thence, (direction & distance)
- East 1500' to the point of beginning. (direction & distance)

There are seven substantial posts, projecting at least 4 feet above the surface of the ground, or stone monuments, at least 3 feet high, one for the location monument, one at each of the four corners and one at the center of each line as prescribed by A.R.S. § 27-204.

Located, dated and posted on the ground this 29th day of November, 1979.

WESTERN NUCLEAR, INC.

By: Douglas F. Sterck
Douglas F. Sterck, Agent

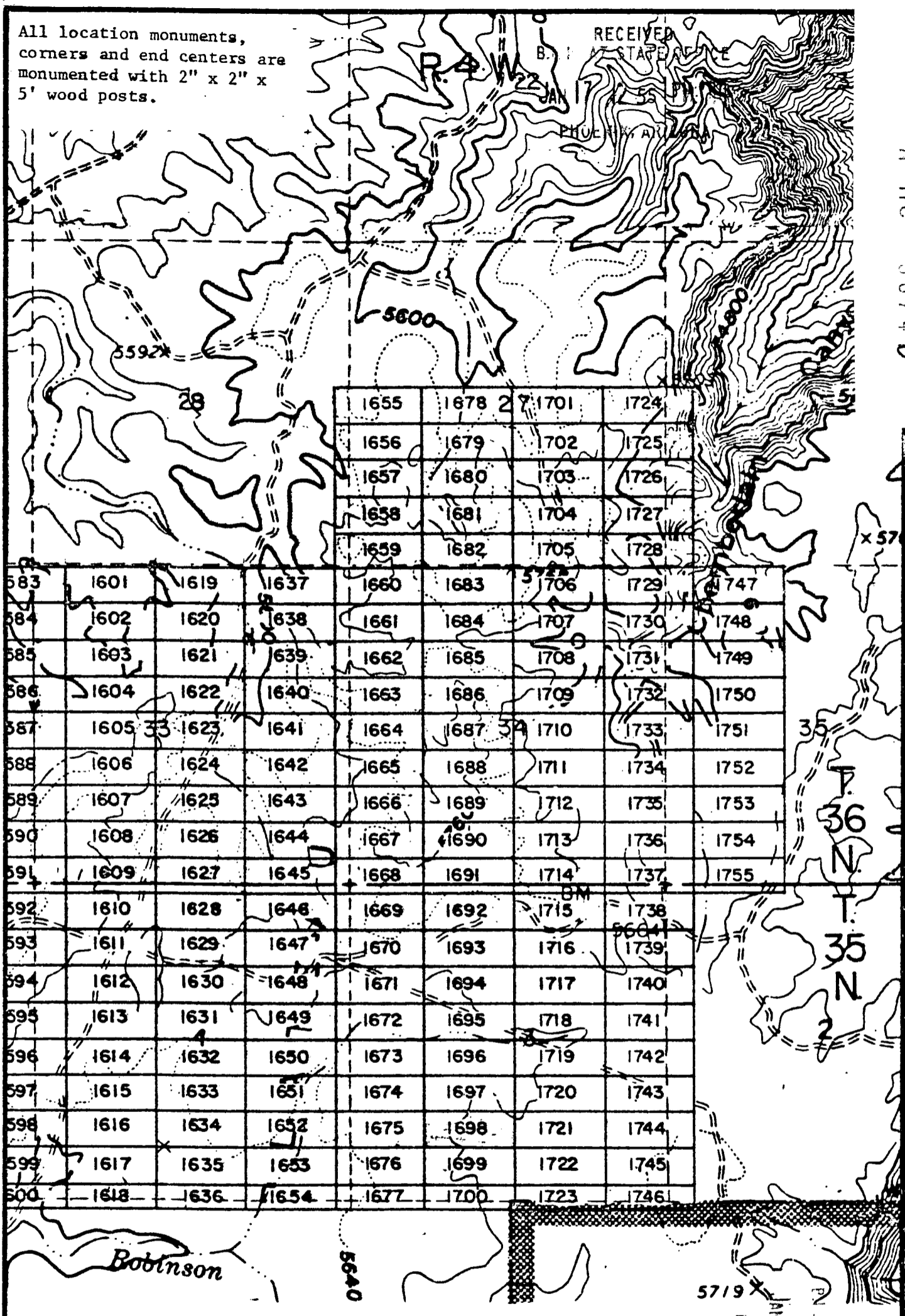
RECEIVED
BLM AZ STATE OFFICE
JAN 17 8 02 PM '80
PHOENIX, ARIZONA

INTERIOR, BLM AZ State Office
Data relative to this document
has been entered into an automated
system and images of all documents
have been microfilmed.

All location monuments, corners and end centers are monumented with 2" x 2" x 5' wood posts.

RECEIVED
BLM STATE OFFICE

N 11C 9674 D



				1655	1678	1701	1724	
				1656	1679	1702	1725	
				1657	1680	1703	1726	
				1658	1681	1704	1727	
				1659	1682	1705	1728	
583	1601	1619	1637	1660	1683	1706	1729	1747
584	1602	1620	1638	1661	1684	1707	1730	1748
585	1603	1621	1639	1662	1685	1708	1731	1749
586	1604	1622	1640	1663	1686	1709	1732	1750
587	1605	1623	1641	1664	1687	1710	1733	1751
588	1606	1624	1642	1665	1688	1711	1734	1752
589	1607	1625	1643	1666	1689	1712	1735	1753
590	1608	1626	1644	1667	1690	1713	1736	1754
591	1609	1627	1645	1668	1691	1714	1737	1755
592	1610	1628	1646	1669	1692	1715	1738	
593	1611	1629	1647	1670	1693	1716	1739	
594	1612	1630	1648	1671	1694	1717	1740	
595	1613	1631	1649	1672	1695	1718	1741	
596	1614	1632	1650	1673	1696	1719	1742	
597	1615	1633	1651	1674	1697	1720	1743	
598	1616	1634	1652	1675	1698	1721	1744	
599	1617	1635	1653	1676	1699	1722	1745	
500	1618	1636	1654	1677	1700	1723	1746	

INTERIOR, BLM AZ State Office
Data relative to this document
has been entered into an automated
system and images of all documents
have been microfilmed.

EXHIBIT MAP
of

MINING CLAIMS (SIN 1601-1755),
within
35 & 36 North, Range 4 West, G&SRM
Mohave County, Arizona
for

Western Nuclear, Inc.
134 Union Blvd., Suite 640
Lakewood, Colorado 80228

RECEIVED
BLM STATE OFFICE
PHOENIX, ARIZONA
JAN 17 8 02 PM '80



PROOFED
MICROFILMED
ARIZONA RECEIVED
BLM AZ STATE OFFICE
JAN 17 12 55 PM '80
PHOENIX, ARIZONA

in book 602 of Official Records, Page s 319-32

Records of Mohave County, Arizona

By Shirley Cook
Deputy Recorder

Joan Mc... NOTICE OF LOCATION
(Lode Claim)
Recorder

3.00

Notice is hereby given that Western Nuclear, Inc., whose mailing address is 134 Union Boulevard, Suite 640, Lakewood, Colorado 80228, by its under- signed agent, makes this location of the SIN # 1699 lode mining claim, in the Hack's Canyon Mining District, County of Mohave, State of Arizona.

A
HC
96741

The claim is 1500 feet in length along the vein or deposit of mineral bearing rock in place and 600 feet in width (300 feet on either side of the center line of the claim), forming a claim in the shape of a parallelogram. The general course of said claim is from East to West.

This Notice is posted at the NE corner of the claim, which location monument is in Section 3, Township 35 North, Range 4 West, GSRB&M.

The location monument of said claim is located 15,000' South and 28,900' East from the SE corner of Section 22, Township 36 North, Range 5 West, GSRB&M, Arizona.

Said claim is located in the NE/4 of Sec. ,
SE/4 of Sec. , Twp. 35 North, Range 4 West
NW/4 of Sec.
SW/4 of Sec. 3

The undersigned claims the ground beginning at the location monument, being Corner No. 1 of the claim, and running thence

- South 300' to the center of the East end line; thence,
(direction & distance)
- South 300' to Corner No. 2; thence,
(direction & distance)
- West 1500' to Corner No. 3; thence,
(direction & distance)
- North 300 to the center of the West end line; thence,
(direction & distance)
- North 300' to Corner No. 4; thence,
(direction & distance)
- East 1500' to the point of beginning.
(direction & distance)

There are seven substantial posts, projecting at least 4 feet above the surface of the ground, or stone monuments, at least 3 feet high, one for the location monument, one at each of the four corners and one at the center of each line as prescribed by A.R.S. § 27-204.

Located, dated and posted on the ground this 29th day of November, 1979.

WESTERN NUCLEAR, INC.

By: Douglas F. Sterck
Douglas F. Sterck, Agent

INTERIOR, BLM AZ State Office
Data relative to this document
has been entered into an automated
system and images of all documents
have been microfilmed.

RECEIVED
BLM AZ STATE OFFICE
JAN 22 11 11 '80
PHOENIX, ARIZONA

All location monuments, corners and end centers are monumented with 2" x 2" x 5' wood posts.

RECEIVED
AG STATE OFFICE

R. 4 W. 22 N.

PHOENIX ARIZONA

9674

5600

5592

28

x 57

1655	1678	1701	1724
1656	1679	1702	1725
1657	1680	1703	1726
1658	1681	1704	1727
1659	1682	1705	1728
1660	1683	1706	1729
1661	1684	1707	1730
1662	1685	1708	1731
1663	1686	1709	1732
1664	1687	1710	1733
1665	1688	1711	1734
1666	1689	1712	1735
1667	1690	1713	1736
1668	1691	1714	1737
1669	1692	1715	1738
1670	1693	1716	1739
1671	1694	1717	1740
1672	1695	1718	1741
1673	1696	1719	1742
1674	1697	1720	1743
1675	1698	1721	1744
1676	1699	1722	1745
1677	1700	1723	1746

583	1601	1619	1637	1660	1683	1706	1729	1747
584	1602	1620	1638	1661	1684	1707	1730	1748
585	1603	1621	1639	1662	1685	1708	1731	1749
586	1604	1622	1640	1663	1686	1709	1732	1750
587	1605	1623	1641	1664	1687	1710	1733	1751
588	1606	1624	1642	1665	1688	1711	1734	1752
589	1607	1625	1643	1666	1689	1712	1735	1753
590	1608	1626	1644	1667	1690	1713	1736	1754
591	1609	1627	1645	1668	1691	1714	1737	1755
592	1610	1628	1646	1669	1692	1715	1738	
593	1611	1629	1647	1670	1693	1716	1739	
594	1612	1630	1648	1671	1694	1717	1740	
595	1613	1631	1649	1672	1695	1718	1741	
596	1614	1632	1650	1673	1696	1719	1742	
597	1615	1633	1651	1674	1697	1720	1743	
598	1616	1634	1652	1675	1698	1721	1744	
599	1617	1635	1653	1676	1699	1722	1745	
600	1618	1636	1654	1677	1700	1723	1746	

35
36 N
35 N

Robinson

5640

5719

EXHIBIT MAP
of

LODE MINING CLAIMS (SIN 1601-1755)

INTERIOR, BLM AZ State Office
Data relative to this document
has been entered into an automated
system and images of all documents
have been microfilmed.

within
Townships 35 & 36 North, Range 4 West, G&SRM
Mohave County, Arizona
for
Western Nuclear, Inc.
134 Union Blvd., Suite 640
Lakewood, Colorado 80228

RECEIVED
STATE OFFICE
JAN 17 6 02 PM '80
PHOENIX ARIZONA

Recorded at Request of Western Nuclear
JAN 9 '80 - 11 10 AM

80-115
INDEXED

PROOFED

MICROFILMED

ARIZONA RECEIVED
B.L.M. AZ STATE OFFICE

JAN 17 12 55 PM '80

PHOENIX, ARIZONA

in book 602 of Official Records, Page s 321-322

Records of Mohave County, Arizona

NOTICE OF LOCATION
(Lode Claim)

By Shirley Cook
Deputy Recorder

Joan McCall
Recorder 3.00

Notice is hereby given that Western Nuclear, Inc., whose mailing address is 134 Union Boulevard, Suite 640, Lakewood, Colorado 80228, by its under-
signed agent, makes this location of the SIN # 1700 lode mining claim,
in the Hack's Canyon Mining District, County of Mohave,
State of Arizona.

The claim is 1500 feet in length along the vein or deposit of mineral
bearing rock in place and 400 feet in width 200 feet on either side of the
center line of the claim), forming a claim in the shape of a parallelogram.
The general course of said claim is from East to West.

This Notice is posted at the NE corner of the claim, which location
monument is in Section 3, Township 35 North, Range 4 West,
GSRB&M.

The location monument of said claim is located 15,600' South and 28,900'
East from the SE corner of Section 22, Township 36 North,
Range 5 West, GSRB&M, Arizona.

Said claim is located in the NE/4 of Sec. _____, Twp. 35 North, Range 4 West
SE/4 of Sec. _____, NW/4 of Sec. 10, SW/4 of Sec. 3

The undersigned claims the ground beginning at the location monument, being
Corner No. 1 of the claim, and running thence

South 200' to the center of the East end line; thence,
(direction & distance)
South 200' to Corner No. 2; thence,
(direction & distance)
West 1500' to Corner No. 3; thence,
(direction & distance)
North 200' to the center of the West end line; thence,
(direction & distance)
North 200' to Corner No. 4; thence,
(direction & distance)
East 1500' to the point of beginning.
(direction & distance)

There are seven substantial posts, projecting at least 4 feet above the
surface of the ground, or stone monuments, at least 3 feet high, one for the
location monument, one at each of the four corners and one at the center of
each line as prescribed by A.R.S. § 27-204.

Located, dated and posted on the ground this 29th day of November,
1979.

WESTERN NUCLEAR, INC.

By: Douglas F. Sterck
Douglas F. Sterck, Agent

ARIZONA RECEIVED
B.L.M. AZ STATE OFFICE
JAN 17 12 55 PM '80

INTERIOR, BLM AZ State Office
Data relative to this document
has been entered into an automated
system and images of all documents
have been microfilmed.

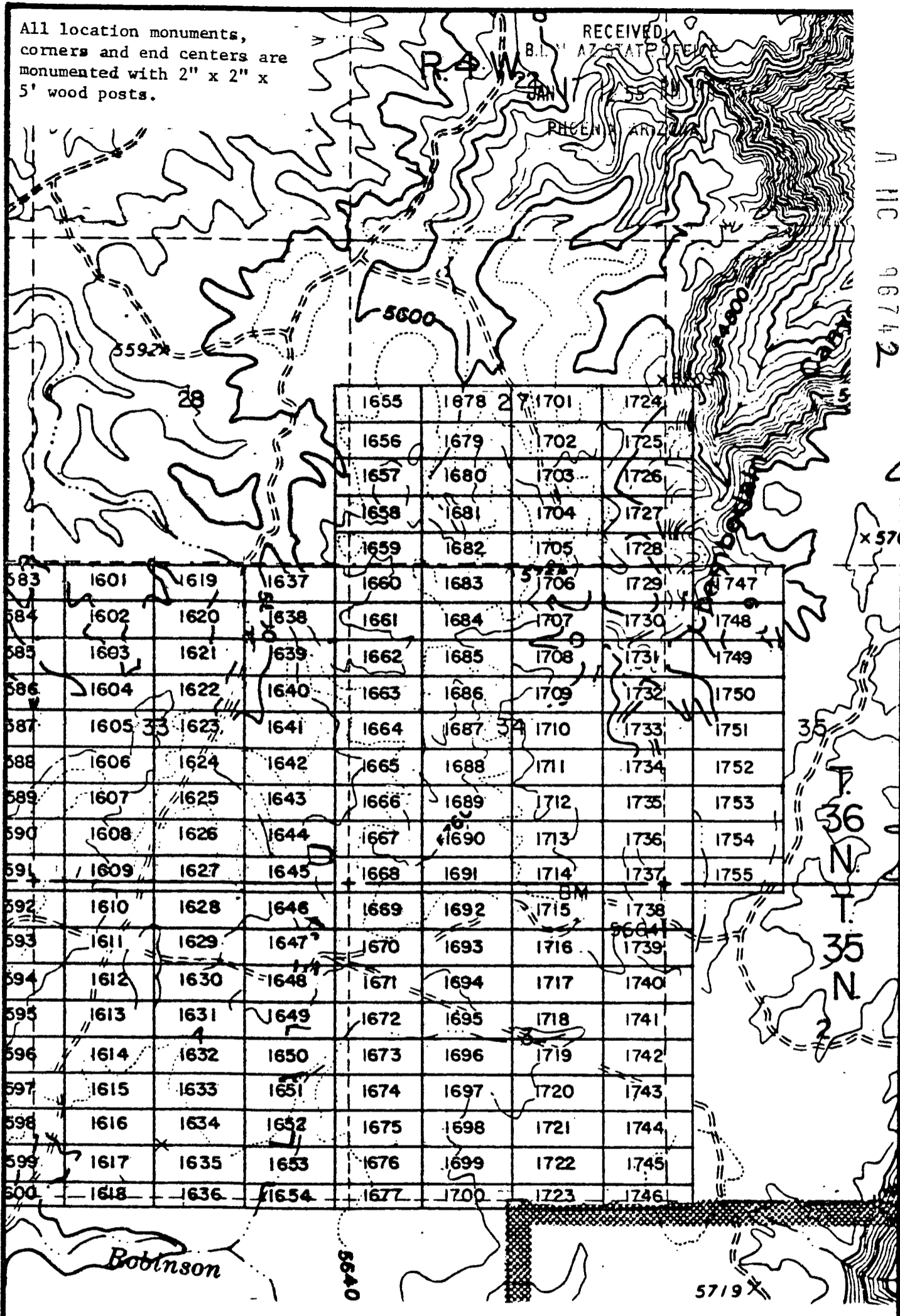
BOOK 602 PAGE 321

211C 96742

All location monuments, corners and end centers are monumented with 2" x 2" x 5' wood posts.

RECEIVED
BLM AZ STATE OFFICE
PHOENIX ARIZONA

NHC 96742



1655	1678	1701	1724
1656	1679	1702	1725
1657	1680	1703	1726
1658	1681	1704	1727
1659	1682	1705	1728
1660	1683	1706	1729
1661	1684	1707	1730
1662	1685	1708	1731
1663	1686	1709	1732
1664	1687	1710	1733
1665	1688	1711	1734
1666	1689	1712	1735
1667	1690	1713	1736
1668	1691	1714	1737
1669	1692	1715	1738
1670	1693	1716	1739
1671	1694	1717	1740
1672	1695	1718	1741
1673	1696	1719	1742
1674	1697	1720	1743
1675	1698	1721	1744
1676	1699	1722	1745
1677	1700	1723	1746

EXHIBIT MAP
of

LODE MINING CLAIMS (SIN 1601-1755),
within

Townships 35 & 36 North, Range 4 West, G&SRM
Mohave County, Arizona

for
Western Nuclear, Inc.
134 Union Blvd., Suite 640
Lakewood, Colorado 80228

INTERIOR, BLM AZ State Office
Data relative to this document
has been entered into an automated
system and images of all documents
have been microfilmed.

RECEIVED
BLM AZ STATE OFFICE
JUL 17 6 03 PM '80
PHOENIX ARIZONA

INDEXED

RECEIVED MICROFILMED
ARIZONA STATE OFFICE

Records of Mohave County, Arizona

Joan McCall

By Shirley Coats
Deputy Recorder

NOTICE OF LOCATION
Recorder (Lode Claim)



JAN 17 12 55 PM '80

PHOENIX, ARIZONA

3.00

A MC 96743

Notice is hereby given that Western Nuclear, Inc., whose mailing address is 134 Union Boulevard, Suite 640, Lakewood, Colorado 80228, by its under- signed agent, makes this location of the SIN # 1701 lode mining claim, in the Hack's Canyon Mining District, County of Mohave, State of Arizona.

The claim is 1500 feet in length along the vein or deposit of mineral bearing rock in place and 600 feet in width (300 feet on either side of the center line of the claim), forming a claim in the shape of a parallelogram. The general course of said claim is from East to West.

This Notice is posted at the NE corner of the claim, which location monument is in Section 27, Township 36 North, Range 4 West, GSRB&M.

The location monument of said claim is located 2400' South and 30,400' East from the SE corner of Section 22, Township 36 North, Range 5 West, GSRB&M, Arizona.

Said claim is located in the NE/4 of Sec. 27, SE/4 of Sec. 27, Twp. 36 North, Range 4 West
NW/4 of Sec. _____
SW/4 of Sec. _____

The undersigned claims the ground beginning at the location monument, being Corner No. 1 of the claim, and running thence

- South 300' to the center of the East end line; thence, (direction & distance)
- South 300' to Corner No. 2; thence, (direction & distance)
- West 1500' to Corner No. 3; thence, (direction & distance)
- North 300' to the center of the West end line; thence, (direction & distance)
- North 300' to Corner No. 4; thence, (direction & distance)
- East 1500' to the point of beginning. (direction & distance)

There are seven substantial posts, projecting at least 4 feet above the surface of the ground, or stone monuments, at least 3 feet high, one for the location monument, one at each of the four corners and one at the center of each line as prescribed by A.R.S. § 27-204.

Located, dated and posted on the ground this 30th day of November, 1979.

WESTERN NUCLEAR, INC.

By: Douglas F. Sterck
Douglas F. Sterck, Agent

RECEIVED
ARIZONA STATE OFFICE
JAN 17 6 03 PM '80

INTERIOR, EL/M AZ State Office
Data relative to this document
has been entered into an automated
system and images of all documents
have been microfilmed

All location monuments, corners and end centers are monumented with 2" x 2" x 5' wood posts.

RECEIVED
STATE OFFICE

A MC 08743

583	1601	1619	1637	1660	1683	1706	1729	1747
584	1602	1620	1638	1661	1684	1707	1730	1748
585	1603	1621	1639	1662	1685	1708	1731	1749
586	1604	1622	1640	1663	1686	1709	1732	1750
587	1605	1623	1641	1664	1687	1710	1733	1751
588	1606	1624	1642	1665	1688	1711	1734	1752
589	1607	1625	1643	1666	1689	1712	1735	1753
590	1608	1626	1644	1667	1690	1713	1736	1754
591	1609	1627	1645	1668	1691	1714	1737	1755
592	1610	1628	1646	1669	1692	1715	1738	
593	1611	1629	1647	1670	1693	1716	1739	
594	1612	1630	1648	1671	1694	1717	1740	
595	1613	1631	1649	1672	1695	1718	1741	
596	1614	1632	1650	1673	1696	1719	1742	
597	1615	1633	1651	1674	1697	1720	1743	
598	1616	1634	1652	1675	1698	1721	1744	
599	1617	1635	1653	1676	1699	1722	1745	
500	1618	1636	1654	1677	1700	1723	1746	

x 57
35
36
N
35
N

Robinson

Office
of
LODE MINING CLAIMS (SIN 1601-1755)
within
Townships 35 & 36 North, Range 4 West, G&SRM
Mohave County, Arizona
for
Western Nuclear, Inc.
134 Union Blvd., Suite 640
Lakewood, Colorado 80228

EXHIBIT MAP



RECEIVED
STATE OFFICE
MORRISON ARIZONA
JUL 17 0 03 PM '84

Recorded at Request of Western Nuclear
JAN 9 '80 - 11 10 AM



PROOFED

MICROFILMED

in book 602 of Official Records, Page s 325-326

80-1 3
INDEXED LINES
INDEXED

RECEIVED
B.L.M. ARIZONA STATE OFFICE

Records of Mohave County, Arizona

Joan McCall

JAN 17 12 54 PM '80

PHOENIX, ARIZONA

By Shirley Coon
Deputy Recorder

NOTICE OF LOCATION

Recorder (Lode Claim)
3-00

7 11 C
96748

Notice is hereby given that Western Nuclear, Inc., whose mailing address is 134 Union Boulevard, Suite 640, Lakewood, Colorado 80228, by its under- signed agent, makes this location of the SIN # 1702 lode mining claim, in the Hack's Canyon Mining District, County of Mohave, State of Arizona.

The claim is 1500 feet in length along the vein or deposit of mineral bearing rock in place and 600 feet in width (300 feet on either side of the center line of the claim), forming a claim in the shape of a parallelogram. The general course of said claim is from East to West.

This Notice is posted at the NE corner of the claim, which location monument is in Section 27, Township 36 North, Range 4 West, GSRB&M.

The location monument of said claim is located 3000' South and 30,400' East from the SE corner of Section 22, Township 36 North, Range 5 West, GSRB&M, Arizona.

Said claim is located in the NE/4 of Sec. 27, Twp. 36 North, Range 4 West
NW/4 of Sec.
SW/4 of Sec.

The undersigned claims the ground beginning at the location monument, being Corner No. 1 of the claim, and running thence

- South 300' (direction & distance) to the center of the East end line; thence,
- South 300' (direction & distance) to Corner No. 2; thence,
- West 1500' (direction & distance) to Corner No. 3; thence,
- North 300 (direction & distance) to the center of the West end line; thence,
- North 300' (direction & distance) to Corner No. 4; thence,
- East 1500' (direction & distance) to the point of beginning.

There are seven substantial posts, projecting at least 4 feet above the surface of the ground, or stone monuments, at least 3 feet high, one for the location monument, one at each of the four corners and one at the center of each line as prescribed by A.R.S. § 27-204.

Located, dated and posted on the ground this 30th day of November, 1979.

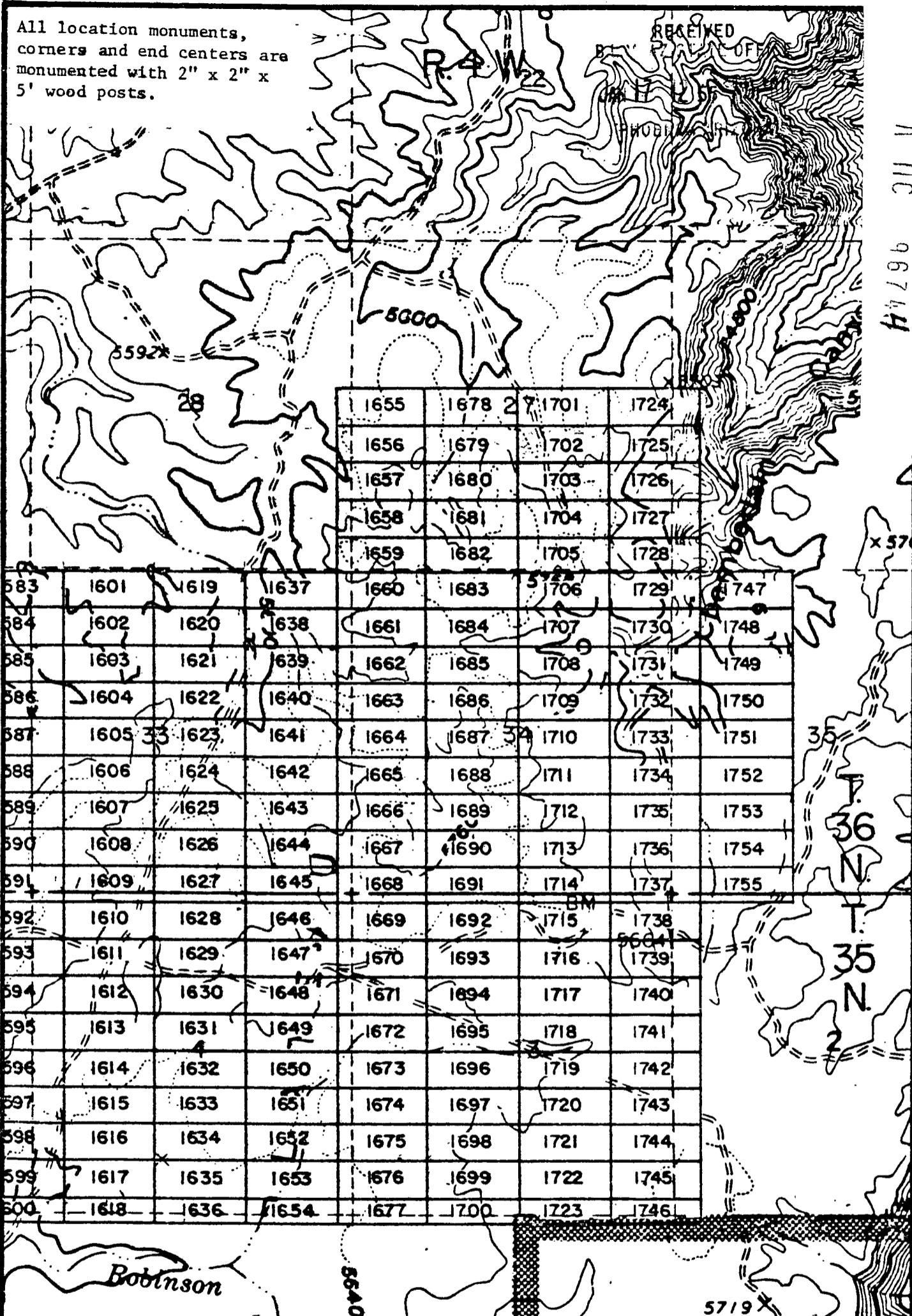
WESTERN NUCLEAR, INC.

By: Douglas F. Sterck
Douglas F. Sterck, Agent

RECEIVED
STATE OFFICE
JAN 17 2 07 PM '80
PHOENIX, ARIZONA

INTERIOR, BLM AZ State Office
Data relative to this document
has been entered into an automated
system and all pages of all documents
have been microfilmed.

All location monuments, corners and end centers are monumented with 2" x 2" x 5' wood posts.



	1655	1678	1701	1724				
	1656	1679	1702	1725				
	1657	1680	1703	1726				
	1658	1681	1704	1727				
	1659	1682	1705	1728				
583	1601	1619	1637	1660	1683	1706	1729	1747
584	1602	1620	1638	1661	1684	1707	1730	1748
585	1603	1621	1639	1662	1685	1708	1731	1749
586	1604	1622	1640	1663	1686	1709	1732	1750
587	1605	1623	1641	1664	1687	1710	1733	1751
588	1606	1624	1642	1665	1688	1711	1734	1752
589	1607	1625	1643	1666	1689	1712	1735	1753
590	1608	1626	1644	1667	1690	1713	1736	1754
591	1609	1627	1645	1668	1691	1714	1737	1755
592	1610	1628	1646	1669	1692	1715	1738	
593	1611	1629	1647	1670	1693	1716	1739	
594	1612	1630	1648	1671	1694	1717	1740	
595	1613	1631	1649	1672	1695	1718	1741	
596	1614	1632	1650	1673	1696	1719	1742	
597	1615	1633	1651	1674	1697	1720	1743	
598	1616	1634	1652	1675	1698	1721	1744	
599	1617	1635	1653	1676	1699	1722	1745	
600	1618	1636	1654	1677	1700	1723	1746	

EXHIBIT MAP
of

LODE MINING CLAIMS (SIN 1601-1755),

within

Interior, BLM AZ State Office
Data relative to this document
has been entered into an automated
system and images of all documents
have been microfilmed.

Townships 35 & 36 North, Range 4 West, G&SRM
Mohave County, Arizona
for
Western Nuclear, Inc.
134 Union Blvd., Suite 640
Lakewood, Colorado 80228

RECEIVED
STATE OFFICE
FLORENCE, ARIZONA
JUN 17 8 09 PM '80

Records of Mohave County, Arizona

By Shirley Cook
Deputy Recorder

Joan McCall

NOTICE OF LOCATION

Recorder (Lode Claim)

3.00



MICROFILMED
RECEIVED
ARIZONA STATE OFFICE
JAN 17 12 54 PM '80
PHOENIX, ARIZONA

A MC 96745

Notice is hereby given that Western Nuclear, Inc., whose mailing address is 134 Union Boulevard, Suite 640, Lakewood, Colorado 80228, by its undersigned agent, makes this location of the SIN # 1703 lode mining claim, in the Hack's Canyon Mining District, County of Mohave, State of Arizona.

The claim is 1500 feet in length along the vein or deposit of mineral bearing rock in place and 600 feet in width (300 feet on either side of the center line of the claim), forming a claim in the shape of a parallelogram. The general course of said claim is from East to West.

This Notice is posted at the NE corner of the claim, which location monument is in Section 27, Township 36 North, Range 4 West, GSRB&M.

The location monument of said claim is located 3600' South and 30,400' East from the SE corner of Section 22, Township 36 North, Range 5 West, GSRB&M, Arizona.

Said claim is located in the NE/4 of Sec. 27, Twp. 36 North, Range 4 West
NW/4 of Sec.
SW/4 of Sec.

The undersigned claims the ground beginning at the location monument, being Corner No. 1 of the claim, and running thence

- South 300' to the center of the East end line; thence, (direction & distance)
- South 300' to Corner No. 2; thence, (direction & distance)
- West 1500' to Corner No. 3; thence, (direction & distance)
- North 300' to the center of the West end line; thence, (direction & distance)
- North 300' to Corner No. 4; thence, (direction & distance)
- East 1500' to the point of beginning. (direction & distance)

There are seven substantial posts, projecting at least 4 feet above the surface of the ground, or stone monuments, at least 3 feet high, one for the location monument, one at each of the four corners and one at the center of each line as prescribed by A.R.S. § 27-204.

Located, dated and posted on the ground this 30th day of November, 1979.

WESTERN NUCLEAR, INC.

By: Douglas F. Sterck
Douglas F. Sterck, Agent

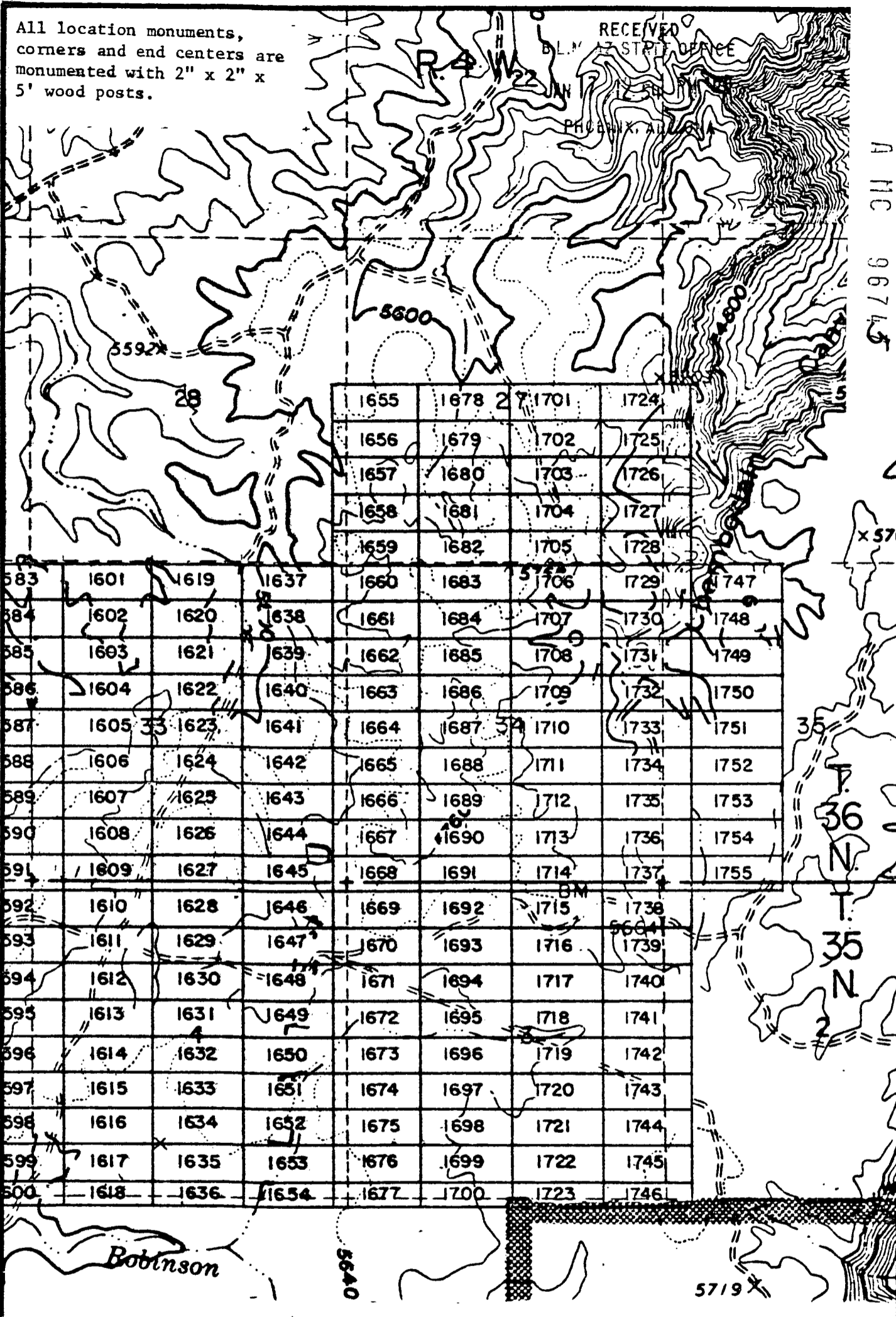
RECEIVED
BLM AZ STATE OFFICE
PHOENIX, ARIZONA
JAN 17 8 03 PM '80

INTERIOR, BLM AZ State Office
Data relative to this document
has been entered into an automated
system and images of all documents
have been microfilmed.

All location monuments,
corners and end centers are
monumented with 2" x 2" x
5' wood posts.

RECEIVED
BLM AZ STATE OFFICE

A MC 96745



				1655	1678	1701	1724	
				1656	1679	1702	1725	
				1657	1680	1703	1726	
				1658	1681	1704	1727	
				1659	1682	1705	1728	
583	1601	1619	1637	1660	1683	1706	1729	1747
584	1602	1620	1638	1661	1684	1707	1730	1748
585	1603	1621	1639	1662	1685	1708	1731	1749
586	1604	1622	1640	1663	1686	1709	1732	1750
587	1605	1623	1641	1664	1687	1710	1733	1751
588	1606	1624	1642	1665	1688	1711	1734	1752
589	1607	1625	1643	1666	1689	1712	1735	1753
590	1608	1626	1644	1667	1690	1713	1736	1754
591	1609	1627	1645	1668	1691	1714	1737	1755
592	1610	1628	1646	1669	1692	1715	1738	
593	1611	1629	1647	1670	1693	1716	1739	
594	1612	1630	1648	1671	1694	1717	1740	
595	1613	1631	1649	1672	1695	1718	1741	
596	1614	1632	1650	1673	1696	1719	1742	
597	1615	1633	1651	1674	1697	1720	1743	
598	1616	1634	1652	1675	1698	1721	1744	
599	1617	1635	1653	1676	1699	1722	1745	
500	1618	1636	1654	1677	1700	1723	1746	

INTERIOR, BLM AZ State Office
Data relative to this document
has been entered into an automated
system and images of all documents
have been microfilmed.

EXHIBIT MAP
of
LODE MINING CLAIMS (SIN 1601-1755),
within
Township 35 & 36 North, Range 4 West, G&SRM
Mohave County, Arizona
for

Western Nuclear, Inc.
134 Union Blvd., Suite 640
Lakewood, Colorado 80228

1" = 2000'

RECEIVED
BLM AZ STATE OFFICE
JUN 17 6 03 PM '80
TULLAH, ARIZONA
BOOK 602 PAGE 328

Recorded at Request of Western Nuclear

JAN 9 '80 - 11 10

80-1135
INDEXED MINES
INDEXED
PROOFED MICROFILMED
RECEIVED
ARIZONA STATE OFFICE
JAN 17 12 54 PM '80
PHOENIX, ARIZONA

in book 602 of Official Records, Page s 329-330

Records of Mohave County, Arizona

Joan McCall

By Shirley Cook
Deputy Recorder

NOTICE OF LOCATION
Recorder (Lode Claim)

3.00

A 11C 96748

Notice is hereby given that Western Nuclear, Inc., whose mailing address is 134 Union Boulevard, Suite 640, Lakewood, Colorado 80228, by its undersigned agent, makes this location of the SIN # 1704 lode mining claim, in the Hack's Canyon Mining District, County of Mohave, State of Arizona.

The claim is 1500 feet in length along the vein or deposit of mineral bearing rock in place and 600 feet in width (300 feet on either side of the center line of the claim), forming a claim in the shape of a parallelogram. The general course of said claim is from East to West.

This Notice is posted at the NE corner of the claim, which location monument is in Section 27, Township 36 North, Range 4 West, GSRB&M.

The location monument of said claim is located 4200' South and 30,400' East from the SE corner of Section 22, Township 36 North, Range 5 West, GSRB&M, Arizona.

Said claim is located in the NE/4 of Sec. 27, Twp. 36 North, Range 4 West
NW/4 of Sec.
SW/4 of Sec.

The undersigned claims the ground beginning at the location monument, being Corner No. 1 of the claim, and running thence

- South 300' to the center of the East end line; thence,
- (direction & distance)
- South 300' to Corner No. 2; thence,
- (direction & distance)
- West 1500' to Corner No. 3; thence,
- (direction & distance)
- North 300' to the center of the West end line; thence,
- (direction & distance)
- North 300' to Corner No. 4; thence,
- (direction & distance)
- East 1500' to the point of beginning.
- (direction & distance)

There are seven substantial posts, projecting at least 4 feet above the surface of the ground, or stone monuments, at least 3 feet high, one for the location monument, one at each of the four corners and one at the center of each line as prescribed by A.R.S. § 27-204.

Located, dated and posted on the ground this 30th day of November, 1979.

WESTERN NUCLEAR, INC.

By: Douglas F. Sterck
Douglas F. Sterck, Agent

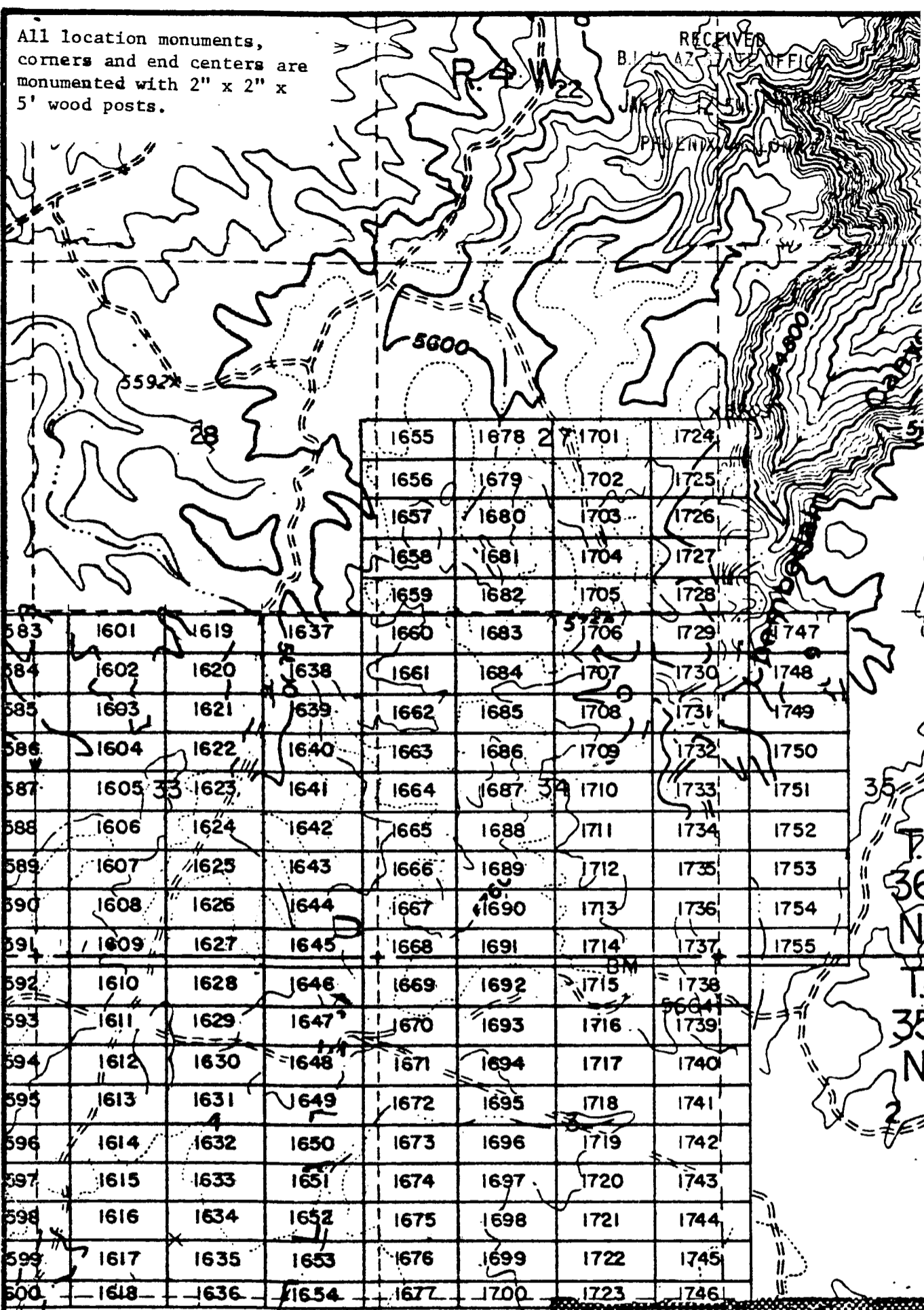
INTERIOR, BLM AZ State Office
Data relative to this document
has been entered into an automated
system and images of all documents
have been microfilmed.

RECEIVED
ARIZONA STATE OFFICE
JAN 17 6 03 PM '80
PHOENIX, ARIZONA

All location monuments, corners and end centers are monumented with 2" x 2" x 5' wood posts.

RECEIVED
BLM AZ STATE OFFICE

A MC 9674 B



	1655	1678	1701	1724				
	1656	1679	1702	1725				
	1657	1680	1703	1726				
	1658	1681	1704	1727				
	1659	1682	1705	1728				
583	1601	1619	1637	1660	1683	1706	1729	1747
584	1602	1620	1638	1661	1684	1707	1730	1748
585	1603	1621	1639	1662	1685	1708	1731	1749
586	1604	1622	1640	1663	1686	1709	1732	1750
587	1605	1623	1641	1664	1687	1710	1733	1751
588	1606	1624	1642	1665	1688	1711	1734	1752
589	1607	1625	1643	1666	1689	1712	1735	1753
590	1608	1626	1644	1667	1690	1713	1736	1754
591	1609	1627	1645	1668	1691	1714	1737	1755
592	1610	1628	1646	1669	1692	1715	1738	
593	1611	1629	1647	1670	1693	1716	1739	
594	1612	1630	1648	1671	1694	1717	1740	
595	1613	1631	1649	1672	1695	1718	1741	
596	1614	1632	1650	1673	1696	1719	1742	
597	1615	1633	1651	1674	1697	1720	1743	
598	1616	1634	1652	1675	1698	1721	1744	
599	1617	1635	1653	1676	1699	1722	1745	
500	1618	1636	1654	1677	1700	1723	1746	

EXHIBIT MAP

of
LODE MINING CLAIMS (SIN 1601-1755),

within
Townships 35 & 36 North, Range 4 West, G&SRM
Mohave County, Arizona
for
Western Nuclear, Inc.

INTERIOR, BLM AZ State Office
Data relative to this document
has been entered into an automatic
system and images of all documents
have been microfilmed.

134
Union Blvd., Suite 640
Lakewood, Colorado 80228

RECEIVED
STATE OFFICE
ARIZONA
JUN 17 6 03 PM '80

Recorded at Request of Western Nuclear
JAN 9 '80 - 11 10 AM

80-1136 PROOFED
INDEXED INES

MICROFILMED



in book 602 of Official Records, Page s 331-332

INDEXED

Records of Mohave County, Arizona

Joan McCall

RECEIVED
BLM ARIZONA STATE OFFICE

JAN 17 12 54 PM '80

PHOENIX, ARIZONA

By Shirley Cook
Deputy Recorder

NOTICE OF LOCATION
Recorder (Lode Claim)

3.00

J. MC 96749

Notice is hereby given that Western Nuclear, Inc., whose mailing address is 134 Union Boulevard, Suite 640, Lakewood, Colorado 80228, by its under- signed agent, makes this location of the SIN # 1705 lode mining claim, in the Hack's Canyon Mining District, County of Mohave, State of Arizona.

The claim is 1500 feet in length along the vein or deposit of mineral bearing rock in place and 600 feet in width (300 feet on either side of the center line of the claim), forming a claim in the shape of a parallelogram. The general course of said claim is from East to West.

This Notice is posted at the NE corner of the claim, which location monument is in Section 27, Township 36 North, Range 4 West, GSRB&M.

The location monument of said claim is located 4800' South and 30,400' East from the SE corner of Section 22, Township 36 North, Range 5 West, GSRB&M, Arizona.

Said claim is located in the NE/4 of Sec. 27, Twp. 36 North, Range 4 West
NW/4 of Sec. _____
SW/4 of Sec. _____

The undersigned claims the ground beginning at the location monument, being Corner No. 1 of the claim, and running thence

- South 300' to the center of the East end line; thence,
- (direction & distance)
- South 300' to Corner No. 2; thence,
- (direction & distance)
- West 1500' to Corner No. 3; thence,
- (direction & distance)
- North 300' to the center of the West end line; thence,
- (direction & distance)
- North 300' to Corner No. 4; thence,
- (direction & distance)
- East 1500' to the point of beginning.
- (direction & distance)

There are seven substantial posts, projecting at least 4 feet above the surface of the ground, or stone monuments, at least 3 feet high, one for the location monument, one at each of the four corners and one at the center of each line as prescribed by A.R.S. § 27-204.

Located, dated and posted on the ground this 30th day of November, 1979.

WESTERN NUCLEAR, INC.

By: Douglas F. Sterck
Douglas F. Sterck, Agent

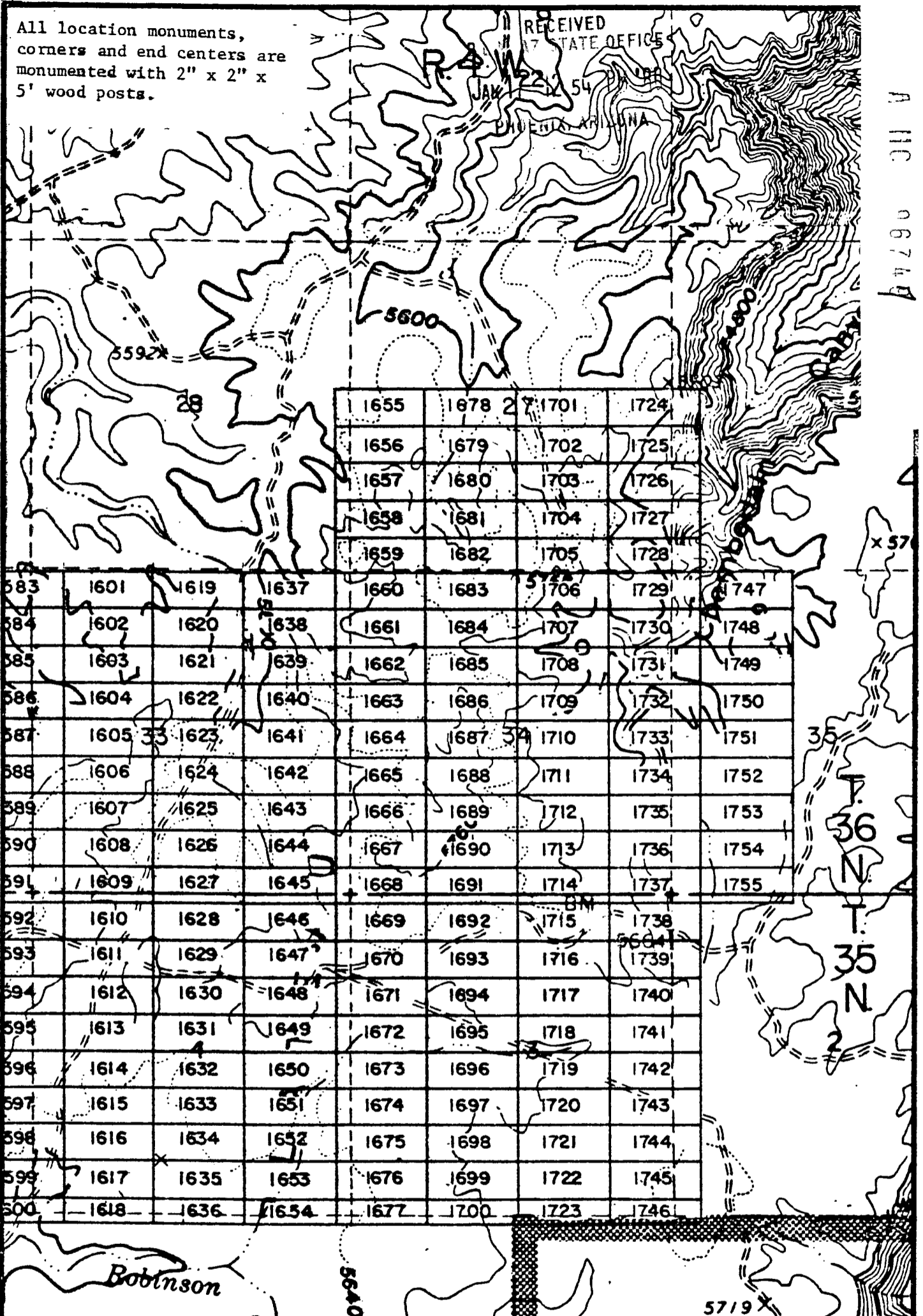
INTERIOR, BLM AZ State Office
Data relative to this document
has been entered into an automated
system and images of all documents
have been microfilmed.

RECEIVED
BLM ARIZONA STATE OFFICE
JAN 17 6 03 PM '80
PHOENIX, ARIZONA

All location monuments, corners and end centers are monumented with 2" x 2" x 5' wood posts.

RECEIVED
STATE OFFICE

A HC 06749



1655	1678	1701	1724
1656	1679	1702	1725
1657	1680	1703	1726
1658	1681	1704	1727
1659	1682	1705	1728
1660	1683	1706	1729
1661	1684	1707	1730
1662	1685	1708	1731
1663	1686	1709	1732
1664	1687	1710	1733
1665	1688	1711	1734
1666	1689	1712	1735
1667	1690	1713	1736
1668	1691	1714	1737
1669	1692	1715	1738
1670	1693	1716	1739
1671	1694	1717	1740
1672	1695	1718	1741
1673	1696	1719	1742
1674	1697	1720	1743
1675	1698	1721	1744
1676	1699	1722	1745
1677	1700	1723	1746

x 57
35
36 N
35 N
2

Robinson

EXHIBIT MAP

of
MINING CLAIMS (SIN 1601-1755),
within
35 & 36 North, Range 4 West, G&SRM
Mohave County, Arizona
for
Western Nuclear, Inc.
134 Union Blvd., Suite 640
Lakewood, Colorado 80228

INTERIOR, BLM AZ State Office
Data relative to this document
has been entered into an automated
system and images of all documents
have been microfilmed.

1" = 2000'

RECEIVED
STATE OFFICE
PHOENIX, ARIZONA
JAN 17 8 03 PM '80

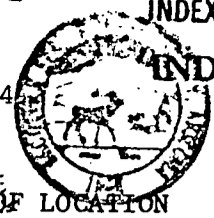
in book 602 of Official Records, Page 333-334

Records of Mohave County, Arizona

Joan McCall
NOTICE OF LOCATION
Recorder (Lode Claim)

RECEIVED
BLM ARIZONA OFFICE
JAN 17 12 54 PM '80
PHOENIX, ARIZONA

By Shirley Cook
Deputy Recorder



3.00

A 11 C 96748

Notice is hereby given that Western Nuclear, Inc., whose mailing address is 134 Union Boulevard, Suite 640, Lakewood, Colorado 80228, by its undersigned agent, makes this location of the SIN # 1706 lode mining claim, in the Hack's Canyon Mining District, County of Mohave, State of Arizona.

The claim is 1500 feet in length along the vein or deposit of mineral bearing rock in place and 600 feet in width (300 feet on either side of the center line of the claim), forming a claim in the shape of a parallelogram. The general course of said claim is from East to West.

This Notice is posted at the NE corner of the claim, which location monument is in Section 34, Township 36 North, Range 4 West, GSRB&M.

The location monument of said claim is located 5400' South and 30,400' East from the SE corner of Section 22, Township 36 North, Range 5 West, GSRB&M, Arizona.

Said claim is located in the NE/4 of Sec. 34, SE/4 of Sec. _____, Twp. 36 North, Range 4 West
NW/4 of Sec. _____
SW/4 of Sec. _____

The undersigned claims the ground beginning at the location monument, being Corner No. 1 of the claim, and running thence

- South 300' (direction & distance) to the center of the East end line; thence,
- South 300' (direction & distance) to Corner No. 2; thence,
- West 1500' (direction & distance) to Corner No. 3; thence,
- North 300' (direction & distance) to the center of the West end line; thence,
- North 300' (direction & distance) to Corner No. 4; thence,
- East 1500' (direction & distance) to the point of beginning.

There are seven substantial posts, projecting at least 4 feet above the surface of the ground, or stone monuments, at least 3 feet high, one for the location monument, one at each of the four corners and one at the center of each line as prescribed by A.R.S. § 27-204.

Located, dated and posted on the ground this 30th day of November, 1979.

WESTERN NUCLEAR, INC.

By: Douglas F. Sterck
Douglas F. Sterck, Agent

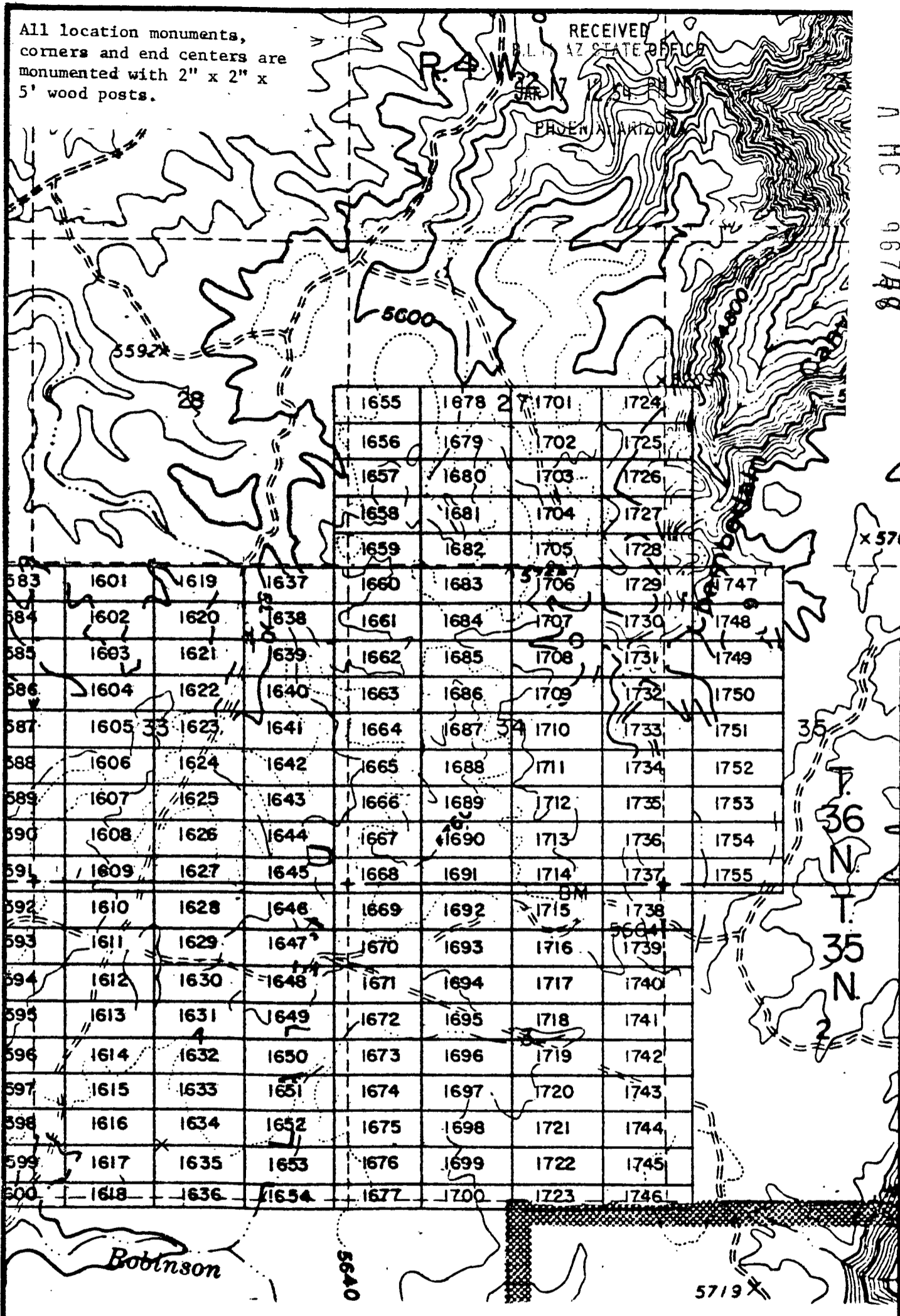
INTERIOR, BLM AZ State Office
Data relative to this document
has been entered into an automated
system and images of all documents
have been microfilmed.

RECEIVED
BLM ARIZONA STATE OFFICE
JAN 17 8 03 PM '80
PHOENIX, ARIZONA

All location monuments, corners and end centers are monumented with 2" x 2" x 5' wood posts.

RECEIVED
BLM AZ STATE OFFICE

AHC 967A8



				1655	1678	1701	1724	
				1656	1679	1702	1725	
				1657	1680	1703	1726	
				1658	1681	1704	1727	
				1659	1682	1705	1728	
583	1601	1619	1637	1660	1683	1706	1729	1747
584	1602	1620	1638	1661	1684	1707	1730	1748
585	1603	1621	1639	1662	1685	1708	1731	1749
586	1604	1622	1640	1663	1686	1709	1732	1750
587	1605	1623	1641	1664	1687	1710	1733	1751
588	1606	1624	1642	1665	1688	1711	1734	1752
589	1607	1625	1643	1666	1689	1712	1735	1753
590	1608	1626	1644	1667	1690	1713	1736	1754
591	1609	1627	1645	1668	1691	1714	1737	1755
592	1610	1628	1646	1669	1692	1715	1738	
593	1611	1629	1647	1670	1693	1716	1739	
594	1612	1630	1648	1671	1694	1717	1740	
595	1613	1631	1649	1672	1695	1718	1741	
596	1614	1632	1650	1673	1696	1719	1742	
597	1615	1633	1651	1674	1697	1720	1743	
598	1616	1634	1652	1675	1698	1721	1744	
599	1617	1635	1653	1676	1699	1722	1745	
600	1618	1636	1654	1677	1700	1723	1746	

EXHIBIT MAP
of

LODE MINING CLAIMS (SIN 1601-1755),

within

Township 35 North, Range 4 West, G&SRM

County, Arizona

Interior, BLM

Data relative to this document has been entered into an automated system and images of all documents have been microfilmed.



N

Township 35 North, Range 4 West, G&SRM
County, Arizona
Western Nuclear, Inc.
134 Union Blvd., Suite 640
Lakewood, Colorado 80228

RECEIVED
BLM AZ STATE OFFICE
JAN 17 03 PM '80
ARIZONA

JAN 9 '80 - 11 10

80-1138

INDEXED

INDEXED

PROOFED

MICROFILMED

in book 602 of Official Records, Page 335-336

Records of Mohave County, Arizona

Joan McCall

By Shirley Cook
Deputy Recorder

NOTICE OF LOCATION

Recorder (Lode Claim)
3.00



RECEIVED
BLM AZ STATE OFFICE

12 54 PM '80

PHOENIX, ARIZONA

AHC 96749

Notice is hereby given that Western Nuclear, Inc., whose mailing address is 134 Union Boulevard, Suite 640, Lakewood, Colorado 80228, by its under- signed agent, makes this location of the SIN # 1707 lode mining claim, in the Hack's Canyon Mining District, County of Mohave, State of Arizona.

The claim is 1500 feet in length along the vein or deposit of mineral bearing rock in place and 600 feet in width (300 feet on either side of the center line of the claim), forming a claim in the shape of a parallelogram. The general course of said claim is from East to West.

This Notice is posted at the NE corner of the claim, which location monument is in Section 34, Township 36 North, Range 4 West, GSRB&M.

The location monument of said claim is located 6000' South and 30,400' East from the SE corner of Section 22, Township 36 North, Range 5 West, GSRB&M, Arizona.

Said claim is located in the NE/4 of Sec. 34, SE/4 of Sec. _____, Twp. 36 North, Range 4 West
NW/4 of Sec. _____
SW/4 of Sec. _____

The undersigned claims the ground beginning at the location monument, being Corner No. 1 of the claim, and running thence

- South 300' to the center of the East end line; thence, (direction & distance)
- South 300' to Corner No. 2; thence, (direction & distance)
- West 1500' to Corner No. 3; thence, (direction & distance)
- North 300' to the center of the West end line; thence, (direction & distance)
- North 300' to Corner No. 4; thence, (direction & distance)
- East 1500' to the point of beginning. (direction & distance)

There are seven substantial posts, projecting at least 4 feet above the surface of the ground, or stone monuments, at least 3 feet high, one for the location monument, one at each of the four corners and one at the center of each line as prescribed by A.R.S. § 27-204.

Located, dated and posted on the ground this 30th day of November, 1979.

WESTERN NUCLEAR, INC.

By: Douglas F. Sterck
Douglas F. Sterck, Agent

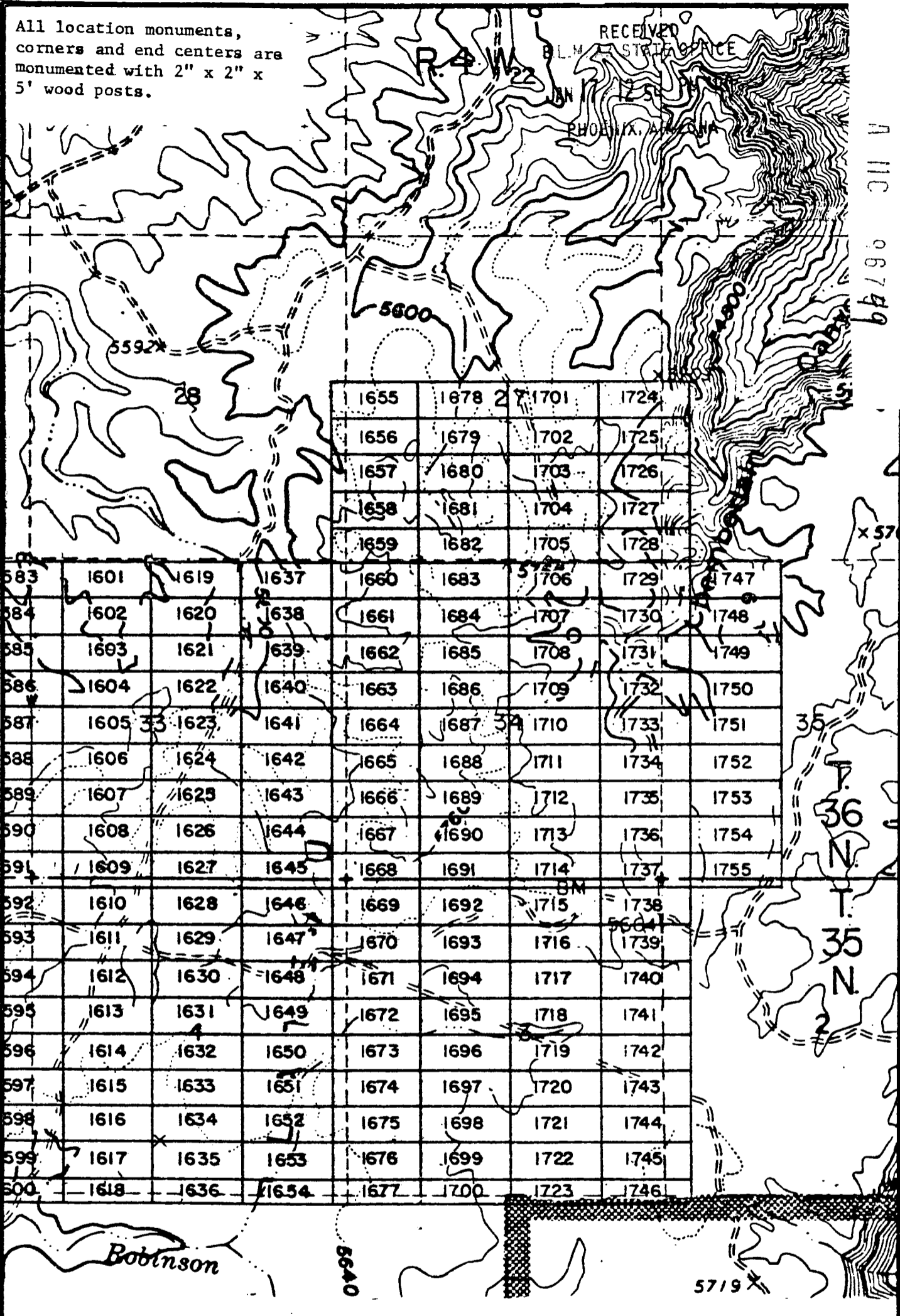
RECEIVED
BLM AZ STATE OFFICE
17 8 03 PM '80
PHOENIX, ARIZONA

INTERIOR, BLM AZ State Office
Data relative to this document
has been entered into an automated
system and images of all documents
have been microfilmed.

All location monuments,
corners and end centers are
monumented with 2" x 2" x
5' wood posts.

RECEIVED
B.L.M. STATE OFFICE

A 11C 98749



				1655	1678	1701	1724	
				1656	1679	1702	1725	
				1657	1680	1703	1726	
				1658	1681	1704	1727	
				1659	1682	1705	1728	
583	1601	1619	1637	1660	1683	1706	1729	1747
584	1602	1620	1638	1661	1684	1707	1730	1748
585	1603	1621	1639	1662	1685	1708	1731	1749
586	1604	1622	1640	1663	1686	1709	1732	1750
587	1605	1623	1641	1664	1687	1710	1733	1751
588	1606	1624	1642	1665	1688	1711	1734	1752
589	1607	1625	1643	1666	1689	1712	1735	1753
590	1608	1626	1644	1667	1690	1713	1736	1754
591	1609	1627	1645	1668	1691	1714	1737	1755
592	1610	1628	1646	1669	1692	1715	1738	
593	1611	1629	1647	1670	1693	1716	1739	
594	1612	1630	1648	1671	1694	1717	1740	
595	1613	1631	1649	1672	1695	1718	1741	
596	1614	1632	1650	1673	1696	1719	1742	
597	1615	1633	1651	1674	1697	1720	1743	
598	1616	1634	1652	1675	1698	1721	1744	
599	1617	1635	1653	1676	1699	1722	1745	
600	1618	1636	1654	1677	1700	1723	1746	

EXHIBIT MAP

of
LODE MINING CLAIMS (SIN 1601-1755),
within
Townships 35 & 36 North, Range 4 West, G&SRM
Mohave County, Arizona
for
Western Nuclear, Inc.
134 Union Blvd., Suite 640
Lakewood, Colorado 80228

RECEIVED
B.L.M. STATE OFFICE
JAN 17 8 03 PM '80
PHOENIX, ARIZONA

BOOK 602 PAGE 336

INTERIOR BLM AZ State Office
Data held in this document
has been 2000'ed into a automated
system and images of all documents
have been microfilmed.

JAN 9 '80 - 11 10 AM

INDEXED

PROOFED

in book 602 of Official Records, Page^s 337-338

Records of Mohave County, Arizona

Joan McCall

NOTICE OF LOCATION

RECEIVED
ARIZONA STATE OFFICE

By Shirley Cook
Deputy Recorder

Recorder (Lode Claim)

3.00



JAN 17 12 54 PM '80

PHOENIX, ARIZONA

A HC
96750

Notice is hereby given that Western Nuclear, Inc., whose mailing address is 134 Union Boulevard, Suite 640, Lakewood, Colorado 80228, by its under-
signed agent, makes this location of the SIN # 1708 lode mining claim,
in the Hack's Canyon Mining District, County of Mohave,
State of Arizona.

The claim is 1500 feet in length along the vein or deposit of mineral bearing rock in place and 600 feet in width (300 feet on either side of the center line of the claim), forming a claim in the shape of a parallelogram. The general course of said claim is from East to West.

This Notice is posted at the NE corner of the claim, which location monument is in Section 34, Township 36 North, Range 4 West, GSRB&M.

The location monument of said claim is located 6600' South and 30,400' East from the SE corner of Section 22, Township 36 North, Range 5 West, GSRB&M, Arizona.

Said claim is located in the NE/4 of Sec. 34, SE/4 of Sec. _____, Twp. 36 North, Range 4 West
NW/4 of Sec. _____
SW/4 of Sec. _____

The undersigned claims the ground beginning at the location monument, being Corner No. 1 of the claim, and running thence

- South 300' to the center of the East end line; thence,
- (direction & distance)
- South 300' to Corner No. 2; thence,
- (direction & distance)
- West 1500' to Corner No. 3; thence,
- (direction & distance)
- North 300' to the center of the West end line; thence,
- (direction & distance)
- North 300' to Corner No. 4; thence,
- (direction & distance)
- East 1500' to the point of beginning.
- (direction & distance)

There are seven substantial posts, projecting at least 4 feet above the surface of the ground, or stone monuments, at least 3 feet high, one for the location monument, one at each of the four corners and one at the center of each line as prescribed by A.R.S. § 27-204.

Located, dated and posted on the ground this 30th day of November, 1979.

WESTERN NUCLEAR, INC.

By: Douglas F. Sterck
Douglas F. Sterck, Agent

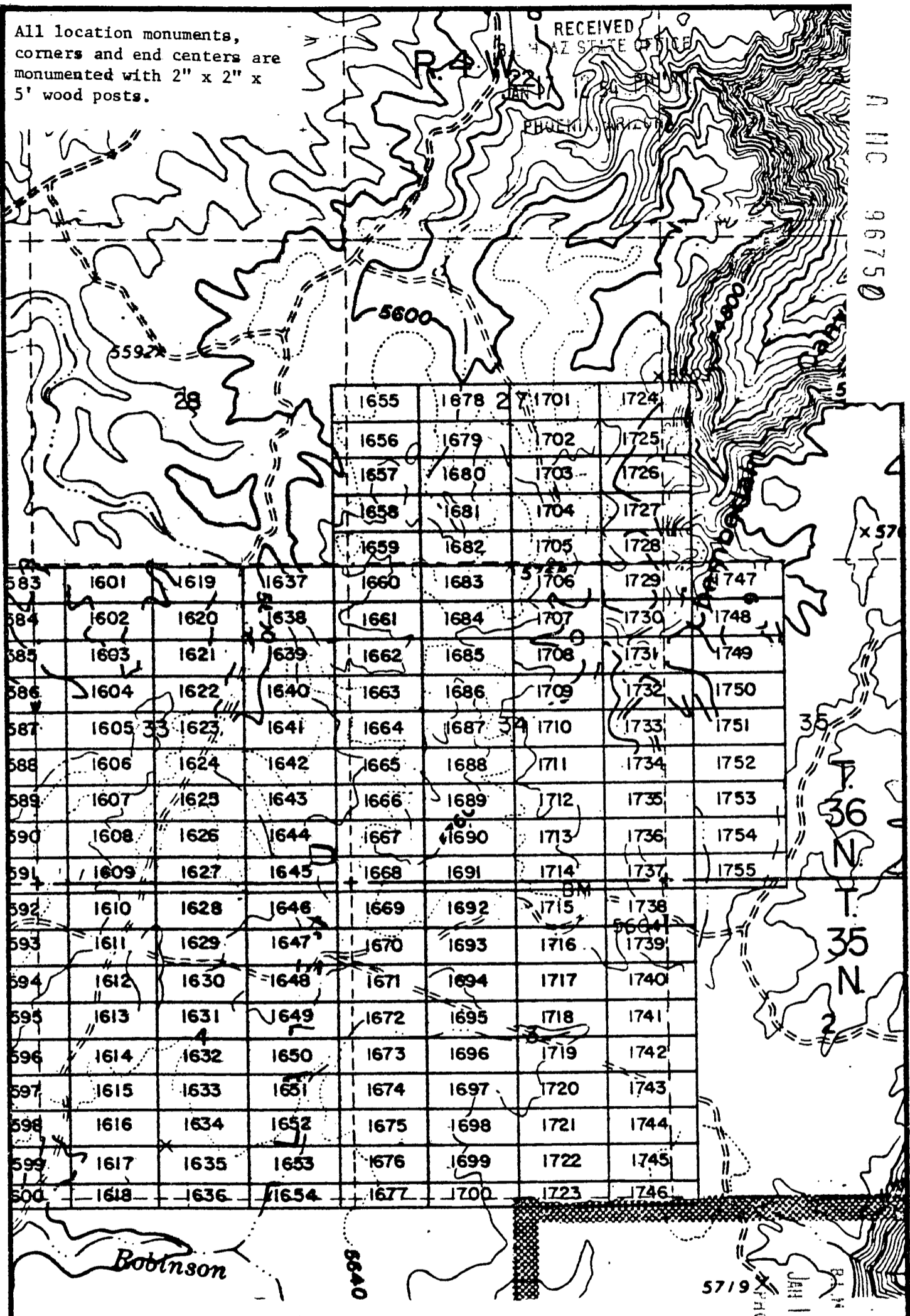
RECEIVED
BLM AZ STATE OFFICE
PHOENIX, ARIZONA
JAN 17 8 03 PM '80

INTERIOR, BLM AZ State Office
Data relative to this document
has been entered into an automated
system and images of all documents
have been microfilmed.

All location monuments,
corners and end centers are
monumented with 2" x 2" x
5' wood posts.

RECEIVED
ARIZONA STATE OFFICE
PHOENIX, ARIZONA

A HC 96750



1655	1678	1701	1724
1656	1679	1702	1725
1657	1680	1703	1726
1658	1681	1704	1727
1659	1682	1705	1728
1660	1683	1706	1729
1661	1684	1707	1730
1662	1685	1708	1731
1663	1686	1709	1732
1664	1687	1710	1733
1665	1688	1711	1734
1666	1689	1712	1735
1667	1690	1713	1736
1668	1691	1714	1737
1669	1692	1715	1738
1670	1693	1716	1739
1671	1694	1717	1740
1672	1695	1718	1741
1673	1696	1719	1742
1674	1697	1720	1743
1675	1698	1721	1744
1676	1699	1722	1745
1677	1700	1723	1746

T. 36 N
T. 35 N
R. 4 W



1" = 2000'

EXHIBIT MAP
 INTERIOR, BLM, BUREAU OF LAND MANAGEMENT, U.S. DEPARTMENT OF AGRICULTURE
 Data relative to this document has been entered into the National System and images of all documents have been microfilmed.
 Within Townships 35 & 36 North, Range 4 West, G&SRM Mohave County, Arizona
 for Western Nuclear, Inc.
 134 Union Blvd., Suite 640
 Lakewood, Colorado 80228

RECEIVED
ARIZONA STATE OFFICE
JAN 17 8 03 PM '80
PHOENIX, ARIZONA

JAN 9 '80 - 1110

PROOFED

80-114

in book 602 of Official Records, Page s 339-340

INDEXED MINES

Records of Mohave County, Arizona

INDEXED

MICROFILMED
RECEIVED
BLM AZ STATE OFFICE

By Shirley Cook
Deputy Recorder

Joan McCall



NOTICE OF LOCATION
(Lode Claim)
3.00

JAN 17 12 53 PM '80

PHOENIX, ARIZONA

A 110 0675

Notice is hereby given that Western Nuclear, Inc., whose mailing address is 134 Union Boulevard, Suite 640, Lakewood, Colorado 80228, by its under- signed agent, makes this location of the SIN # 1709 lode mining claim, in the Hack's Canyon Mining District, County of Mohave, State of Arizona.

The claim is 1500 feet in length along the vein or deposit of mineral bearing rock in place and 600 feet in width (300 feet on either side of the center line of the claim), forming a claim in the shape of a parallelogram. The general course of said claim is from East to West.

This Notice is posted at the NE corner of the claim, which location monument is in Section 34, Township 36 North, Range 4 West, GSRB&M.

The location monument of said claim is located 7200' South and 30,400' East from the SE corner of Section 22, Township 36 North, Range 5 West, GSRB&M, Arizona.

Said claim is located in the NE/4 of Sec. 34, SE/4 of Sec. _____, Twp. 36 North, Range 4 West
NW/4 of Sec. _____
SW/4 of Sec. _____

The undersigned claims the ground beginning at the location monument, being Corner No. 1 of the claim, and running thence

- South 300' to the center of the East end line; thence, (direction & distance)
- South 300' to Corner No. 2; thence, (direction & distance)
- West 1500' to Corner No. 3; thence, (direction & distance)
- North 300' to the center of the West end line; thence, (direction & distance)
- North 300' to Corner No. 4; thence, (direction & distance)
- East 1500' to the point of beginning. (direction & distance)

There are seven substantial posts, projecting at least 4 feet above the surface of the ground, or stone monuments, at least 3 feet high, one for the location monument, one at each of the four corners and one at the center of each line as prescribed by A.R.S. § 27-204.

Located, dated and posted on the ground this 30th day of November, 1979.

WESTERN NUCLEAR, INC.

By: Douglas F. Sterck
Douglas F. Sterck, Agent

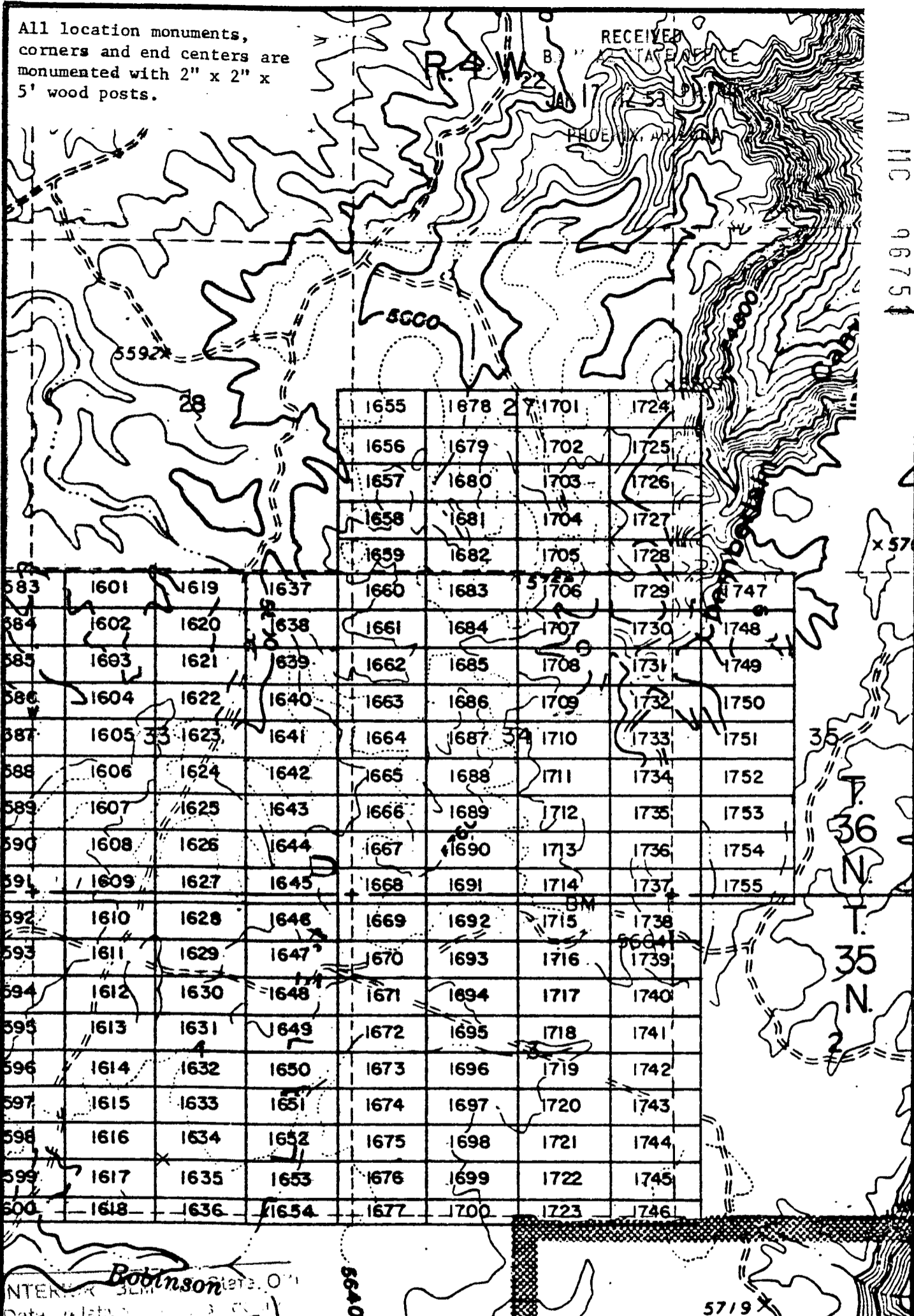
INTERIOR, BLM AZ State Office
Data relative to this document
has been entered into an automated
management system of all documents
by _____ microfilm.

RECEIVED
BLM AZ STATE OFFICE
PHOENIX, ARIZONA
JAN 17 6 03 PM '80

All location monuments,
corners and end centers are
monumented with 2" x 2" x
5' wood posts.

RECEIVED
STATE OFFICE

A 11C 96751



	1655	1678	1701	1724				
	1656	1679	1702	1725				
	1657	1680	1703	1726				
	1658	1681	1704	1727				
	1659	1682	1705	1728				
583	1601	1619	1637	1660	1683	1706	1729	1747
584	1602	1620	1638	1661	1684	1707	1730	1748
585	1603	1621	1639	1662	1685	1708	1731	1749
586	1604	1622	1640	1663	1686	1709	1732	1750
587	1605	1623	1641	1664	1687	1710	1733	1751
588	1606	1624	1642	1665	1688	1711	1734	1752
589	1607	1625	1643	1666	1689	1712	1735	1753
590	1608	1626	1644	1667	1690	1713	1736	1754
591	1609	1627	1645	1668	1691	1714	1737	1755
592	1610	1628	1646	1669	1692	1715	1738	
593	1611	1629	1647	1670	1693	1716	1739	
594	1612	1630	1648	1671	1694	1717	1740	
595	1613	1631	1649	1672	1695	1718	1741	
596	1614	1632	1650	1673	1696	1719	1742	
597	1615	1633	1651	1674	1697	1720	1743	
598	1616	1634	1652	1675	1698	1721	1744	
599	1617	1635	1653	1676	1699	1722	1745	
600	1618	1636	1654	1677	1700	1723	1746	

Robinson
Data relative to this map
has been entered into the
system and images of a Robinson
have been microfilmed.

EXHIBIT MAP

of
LODE MINING CLAIMS (SIN 1601-1755),

within
Townships 35 & 36 North, Range 4 West, G&SRM
Mohave County, Arizona

for
Western Nuclear, Inc.
134 Union Blvd., Suite 640
Lakewood, Colorado 80228



1" = 2000'

RECEIVED
BLM AZ STATE OFFICE
PHOENIX, ARIZONA
JAN 17 8 03 PM '80

BOOK 602 PAGE 340

Recorded at Request of Western Nuclear
JAN 9 '80 - 11 10 A

PROOFED
80-11
INDEXED M...S


MICROFILMED

in book 602 of Official Records, Page s 341-342

Records of Mohave County, Arizona

By Shirley Cook
Deputy Recorder

Joan McCall
Recorder (Lode Claim)
3.00



RECEIVED
BLM, ARIZONA STATE OFFICE

JAN 17 12 53 PM '80

PHOENIX, ARIZONA

A MC
96752

Notice is hereby given that Western Nuclear, Inc., whose mailing address is 134 Union Boulevard, Suite 640, Lakewood, Colorado 80228, by its under- signed agent, makes this location of the SIN # 1710 lode mining claim, in the Hack's Canyon Mining District, County of Mohave, State of Arizona.

The claim is 1500 feet in length along the vein or deposit of mineral bearing rock in place and 600 feet in width (300 feet on either side of the center line of the claim), forming a claim in the shape of a parallelogram. The general course of said claim is from East to West.

This Notice is posted at the NE corner of the claim, which location monument is in Section 34, Township 36 North, Range 4 West, GSRB&M.

The location monument of said claim is located 7800' South and 30,400' East from the SE corner of Section 22, Township 36 North, Range 5 West, GSRB&M, Arizona.

Said claim is located in the NE/4 of Sec. 34, SE/4 of Sec. 34, Twp. 36 North, Range 4 West
NW/4 of Sec. _____
SW/4 of Sec. _____

The undersigned claims the ground beginning at the location monument, being Corner No. 1 of the claim, and running thence

- South 300' to the center of the East end line; thence, (direction & distance)
- South 300' to Corner No. 2; thence, (direction & distance)
- West 1500' to Corner No. 3; thence, (direction & distance)
- North 300' to the center of the West end line; thence, (direction & distance)
- North 300' to Corner No. 4; thence, (direction & distance)
- East 1500' to the point of beginning. (direction & distance)

There are seven substantial posts, projecting at least 4 feet above the surface of the ground, or stone monuments, at least 3 feet high, one for the location monument, one at each of the four corners and one at the center of each line as prescribed by A.R.S. § 27-204.

Located, dated and posted on the ground this 30th day of November, 1979.

WESTERN NUCLEAR, INC.

By: Douglas F. Sterck
Douglas F. Sterck, Agent

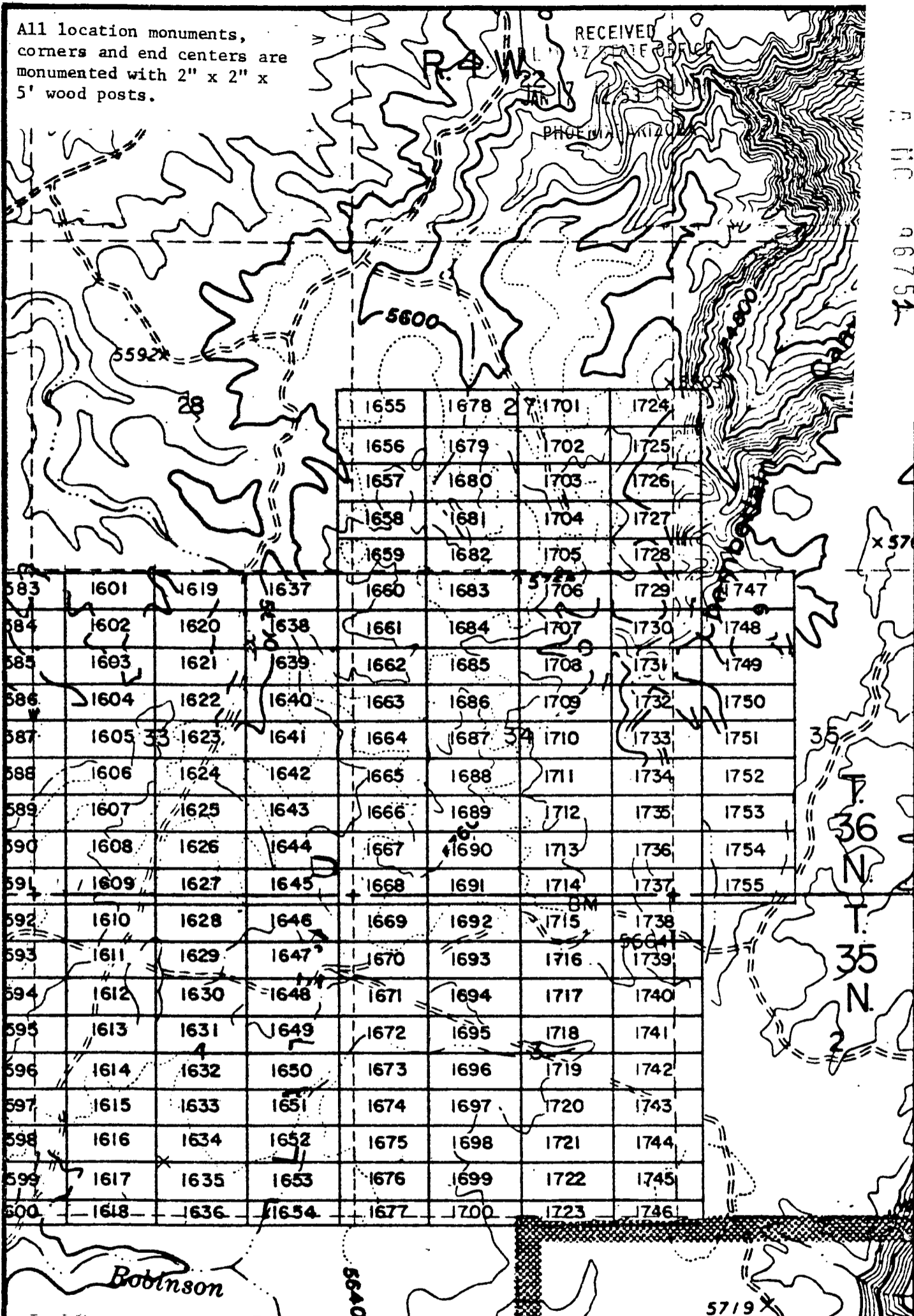
INTERIOR, BLM AZ State Office
Data related to this claim
has been entered into the
system and the following
have been the result

RECEIVED
BLM, ARIZONA STATE OFFICE
JAN 17 8 01 PM '80
PHOENIX, ARIZONA

All location monuments, corners and end centers are monumented with 2" x 2" x 5' wood posts.

RECEIVED
STATE OFFICE

P. M.C. 96754



				1655	1678	1701	1724	
				1656	1679	1702	1725	
				1657	1680	1703	1726	
				1658	1681	1704	1727	
				1659	1682	1705	1728	
583	1601	1619	1637	1660	1683	1706	1729	1747
584	1602	1620	1638	1661	1684	1707	1730	1748
585	1603	1621	1639	1662	1685	1708	1731	1749
586	1604	1622	1640	1663	1686	1709	1732	1750
587	1605	1623	1641	1664	1687	1710	1733	1751
588	1606	1624	1642	1665	1688	1711	1734	1752
589	1607	1625	1643	1666	1689	1712	1735	1753
590	1608	1626	1644	1667	1690	1713	1736	1754
591	1609	1627	1645	1668	1691	1714	1737	1755
592	1610	1628	1646	1669	1692	1715	1738	
593	1611	1629	1647	1670	1693	1716	1739	
594	1612	1630	1648	1671	1694	1717	1740	
595	1613	1631	1649	1672	1695	1718	1741	
596	1614	1632	1650	1673	1696	1719	1742	
597	1615	1633	1651	1674	1697	1720	1743	
598	1616	1634	1652	1675	1698	1721	1744	
599	1617	1635	1653	1676	1699	1722	1745	
600	1618	1636	1654	1677	1700	1723	1746	

has been
system
have been

EXHIBIT MAP

of
LODE MINING CLAIMS (SIN 1601-1755)

within
Townships 35 & 36 North, Range 4 West, G&SRM
Mohave County, Arizona

for
Western Nuclear, Inc.
134 Union Blvd., Suite 640
Lakewood, Colorado 80228



1" = 2000'

RECEIVED
STATE OFFICE
PHOENIX, ARIZONA
JAN 17 8 01 PM '88

BOOK 602 PAGE 342



RECEIVED MICROFILMED B.L.M. ARIZONA OFFICE

JAN 17 12 53 PM '80

PHOENIX, ARIZONA

By Shirley Cook Deputy Recorder

Joan McCall Recorder (Lode Claim)



3.00

Notice is hereby given that Western Nuclear, Inc., whose mailing address is 134 Union Boulevard, Suite 640, Lakewood, Colorado 80228, by its undersigned agent, makes this location of the SIN #1711 lode mining claim, in the Hack's Canyon Mining District, County of Mohave, State of Arizona.

The claim is 1500 feet in length along the vein or deposit of mineral bearing rock in place and 600 feet in width (300 feet on either side of the center line of the claim), forming a claim in the shape of a parallelogram. The general course of said claim is from East to West.

This Notice is posted at the NE corner of the claim, which location monument is in Section 34, Township 36 North, Range 4 West, GSRB&M.

The location monument of said claim is located 8400' South and 30,400' East from the SE corner of Section 22, Township 36 North, Range 5 West, GSRB&M, Arizona.

Said claim is located in the NE/4 of Sec. 34, Twp. 36 North, Range 4 West
NW/4 of Sec. _____
SW/4 of Sec. _____

The undersigned claims the ground beginning at the location monument, being Corner No. 1 of the claim, and running thence

- South 300' to the center of the East end line; thence, (direction & distance)
- South 300' to Corner No. 2; thence, (direction & distance)
- West 1500' to Corner No. 3; thence, (direction & distance)
- North 300' to the center of the West end line; thence, (direction & distance)
- North 300' to Corner No. 4; thence, (direction & distance)
- East 1500' to the point of beginning. (direction & distance)

There are seven substantial posts, projecting at least 4 feet above the surface of the ground, or stone monuments, at least 3 feet high, one for the location monument, one at each of the four corners and one at the center of each line as prescribed by A.R.S. § 27-204.

Located, dated and posted on the ground this 30th day of November, 1979.

WESTERN NUCLEAR, INC.

By: Douglas F. Sterck
Douglas F. Sterck, Agent

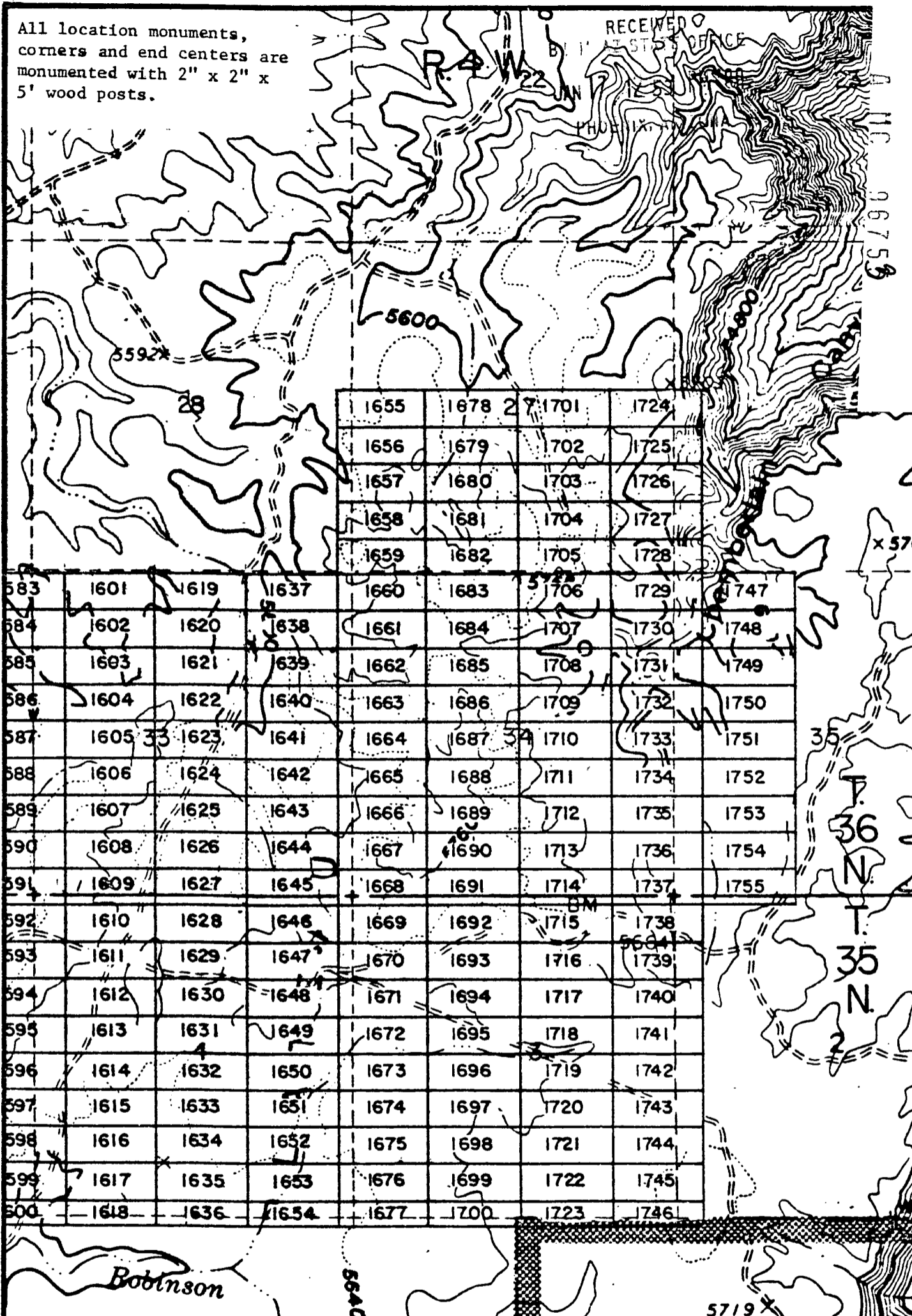
RECEIVED B.L.M. STATE OFFICE PHOENIX, ARIZONA JAN 17 8 01 PM '80

INTERIOR, BLM AZ State Office
Data relative to this document has been entered into an automated system and images of all documents have been microfilmed.

A 11 C 96759

All location monuments,
corners and end centers are
monumented with 2" x 2" x
5' wood posts.

RECEIVED
BLM STATE OFFICE



1655	1678	1701	1724
1656	1679	1702	1725
1657	1680	1703	1726
1658	1681	1704	1727
1659	1682	1705	1728
1660	1683	1706	1729
1661	1684	1707	1730
1662	1685	1708	1731
1663	1686	1709	1732
1664	1687	1710	1733
1665	1688	1711	1734
1666	1689	1712	1735
1667	1690	1713	1736
1668	1691	1714	1737
1669	1692	1715	1738
1670	1693	1716	1739
1671	1694	1717	1740
1672	1695	1718	1741
1673	1696	1719	1742
1674	1697	1720	1743
1675	1698	1721	1744
1676	1699	1722	1745
1677	1700	1723	1746



1" = 2000'

EXHIBIT MAP
 LODGE MINING CLAIMS (SIN 1601-1755).
 INTERIOR, BLM AZ
 Data relative to this document
 has been entered into a
 file and images of all documents
 have been microfilmed.
 Western Nuclear, Inc.
 134 Union Blvd., Suite 640
 Lakewood, Colorado 80228

RECEIVED
 BLM STATE OFFICE
 PHOENIX, ARIZONA
 JAN 17 8 04 PM '80

BOOK 602 PAGE 344

Recorded at Request of Western Nuclear
JAN 9 '80 - 11 10 AM

PROOFED
80-114
INDEXED MINES
INDEXED



MICROFILMED

in book 602 of Official Records, Page s 345-346

Records of Mohave County, Arizona

Joan McCall

RECEIVED
BLM ARIZONA STATE OFFICE

JAN 17 12 53 PM '80

PHOENIX, ARIZONA

A MC 9675A

By Shirley Cook
Deputy Recorder

NOTICE OF LOCATION
Recorder (Lode Claim)



3.00

Notice is hereby given that Western Nuclear, Inc., whose mailing address is 134 Union Boulevard, Suite 640, Lakewood, Colorado 80228, by its undersigned agent, makes this location of the SIN #1712 lode mining claim, in the Hack's Canyon Mining District, County of Mohave, State of Arizona.

The claim is 1500 feet in length along the vein or deposit of mineral bearing rock in place and 600 feet in width (300 feet on either side of the center line of the claim), forming a claim in the shape of a parallelogram. The general course of said claim is from East to West.

This Notice is posted at the NE corner of the claim, which location monument is in Section 34, Township 36 North, Range 4 West, GSRB&M.

The location monument of said claim is located 9000' South and 30,400' East from the SE corner of Section 22, Township 36 North, Range 5 West, GSRB&M, Arizona.

Said claim is located in the NE/4 of Sec. 34, Twp. 36 North, Range 4 West
NW/4 of Sec.
SW/4 of Sec.

The undersigned claims the ground beginning at the location monument, being Corner No. 1 of the claim, and running thence

- South 300' to the center of the East end line; thence, (direction & distance)
- South 300' to Corner No. 2; thence, (direction & distance)
- West 1500' to Corner No. 3; thence, (direction & distance)
- North 300' to the center of the West end line; thence, (direction & distance)
- North 300' to Corner No. 4; thence, (direction & distance)
- East 1500' to the point of beginning. (direction & distance)

There are seven substantial posts, projecting at least 4 feet above the surface of the ground, or stone monuments, at least 3 feet high, one for the location monument, one at each of the four corners and one at the center of each line as prescribed by A.R.S. § 27-204.

Located, dated and posted on the ground this 30th day of November, 1979.

WESTERN NUCLEAR, INC.

By: Douglas F. Sterck
Douglas F. Sterck, Agent

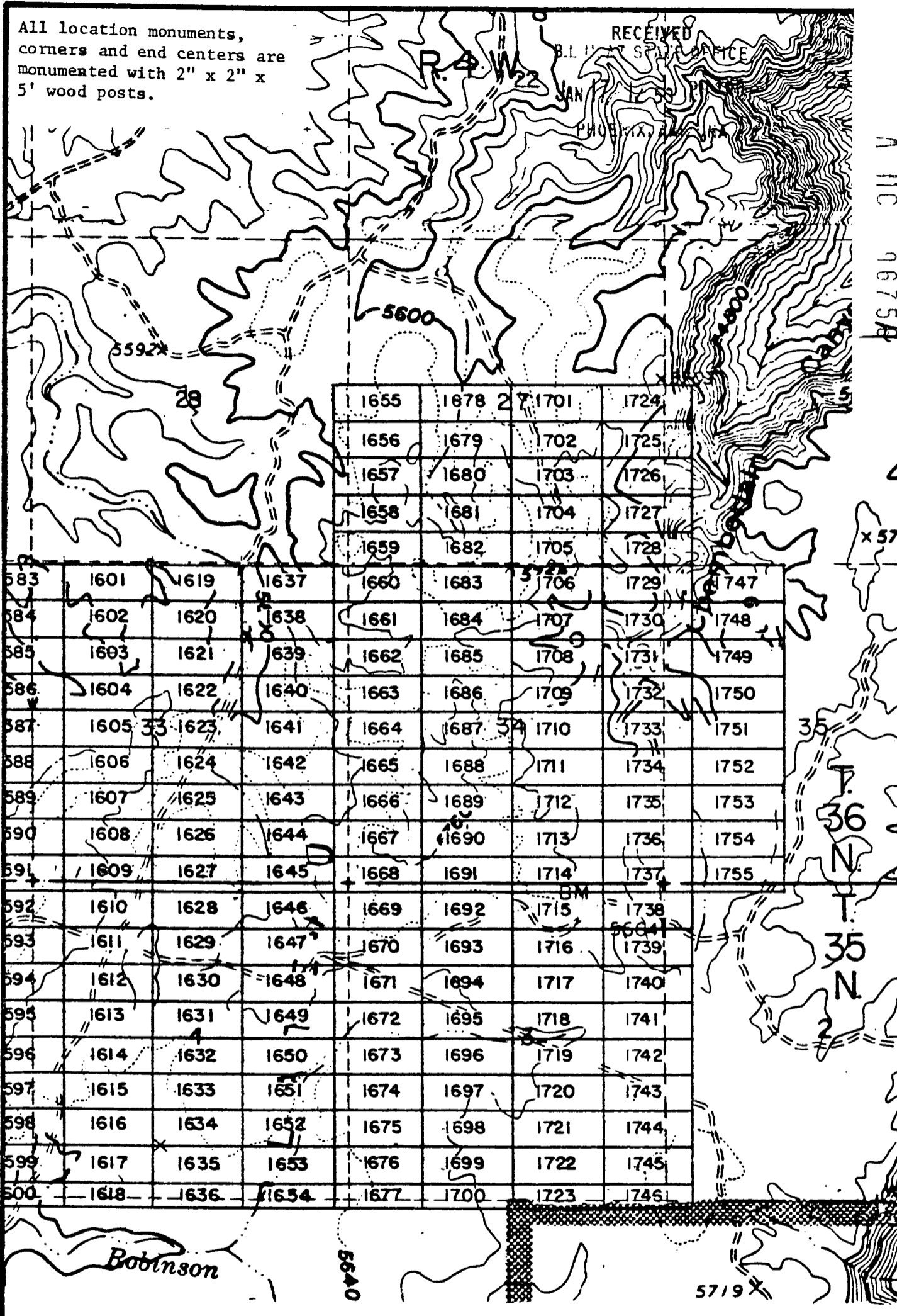
RECEIVED
BLM ARIZONA STATE OFFICE
JAN 17 6 04 PM '80
PHOENIX, ARIZONA

INTERIOR, BLM AZ state Office
Data relative to this document
has been entered into an automated
system and images of all documents
have been microfilmed.

All location monuments,
corners and end centers are
monumented with 2" x 2" x
5' wood posts.

RECEIVED
B.L. H. AT SP. 12. 1980

A H C 96758



1655	1678	1701	1724
1656	1679	1702	1725
1657	1680	1703	1726
1658	1681	1704	1727
1659	1682	1705	1728
1660	1683	1706	1729
1661	1684	1707	1730
1662	1685	1708	1731
1663	1686	1709	1732
1664	1687	1710	1733
1665	1688	1711	1734
1666	1689	1712	1735
1667	1690	1713	1736
1668	1691	1714	1737
1669	1692	1715	1738
1670	1693	1716	1739
1671	1694	1717	1740
1672	1695	1718	1741
1673	1696	1719	1742
1674	1697	1720	1743
1675	1698	1721	1744
1676	1699	1722	1745
1677	1700	1723	1746

EXHIBIT MAP

of
INTERIOR, LOBE MINING CLAIMS (SIN 1601-1755),
Data relative to this claim
Townships 35 & 36 North, Range 4 West, G&SRM
has been entered into an automated
system and images of all documents
have been microfilmed for
Western Nuclear, Inc.

134 Union Blvd., Suite 640
Lakewood, Colorado 80228



1" = 2000'

RECEIVED
STATE OFFICE
JUL 17 2 04 PM '80
ARIZONA

in book 602 of Official Records, Page s 347-348

Records of Mohave County, Arizona


By Shirley Coak
Deputy Recorder

Joan McCall



NOTICE OF LOCATION
(Lode Claim)

3.00



RECEIVED
ARIZONA STATE OFFICE
JAN 17 12 53 PM '80
PHOENIX, ARIZONA

7 110
96755

Notice is hereby given that Western Nuclear, Inc., whose mailing address is 134 Union Boulevard, Suite 640, Lakewood, Colorado 80228, by its undersigned agent, makes this location of the SIN # 1713 lode mining claim, in the Hack's Canyon Mining District, County of Mohave, State of Arizona.

The claim is 1500 feet in length along the vein or deposit of mineral bearing rock in place and 600 feet in width (300 feet on either side of the center line of the claim), forming a claim in the shape of a parallelogram. The general course of said claim is from East to West.

This Notice is posted at the NE corner of the claim, which location monument is in Section 34, Township 36 North, Range 4 West, GSRB&M.

The location monument of said claim is located 9600' South and 30,400' East from the SE corner of Section 22, Township 36 North, Range 5 West, GSRB&M, Arizona.

Said claim is located in the NE/4 of Sec. 34, Twp. 36 North, Range 4 West
NW/4 of Sec.
SW/4 of Sec.

The undersigned claims the ground beginning at the location monument, being Corner No. 1 of the claim, and running thence

- South 300' to the center of the East end line; thence,
(direction & distance)
- South 300' to Corner No. 2; thence,
(direction & distance)
- West 1500' to Corner No. 3; thence,
(direction & distance)
- North 300' to the center of the West end line; thence,
(direction & distance)
- North 300' to Corner No. 4; thence,
(direction & distance)
- East 1500' to the point of beginning.
(direction & distance)

There are seven substantial posts, projecting at least 4 feet above the surface of the ground, or stone monuments, at least 3 feet high, one for the location monument, one at each of the four corners and one at the center of each line as prescribed by A.R.S. § 27-204.

Located, dated and posted on the ground this 30th day of November, 1979.

WESTERN NUCLEAR, INC.

By: Douglas F. Sterck
Douglas F. Sterck, Agent

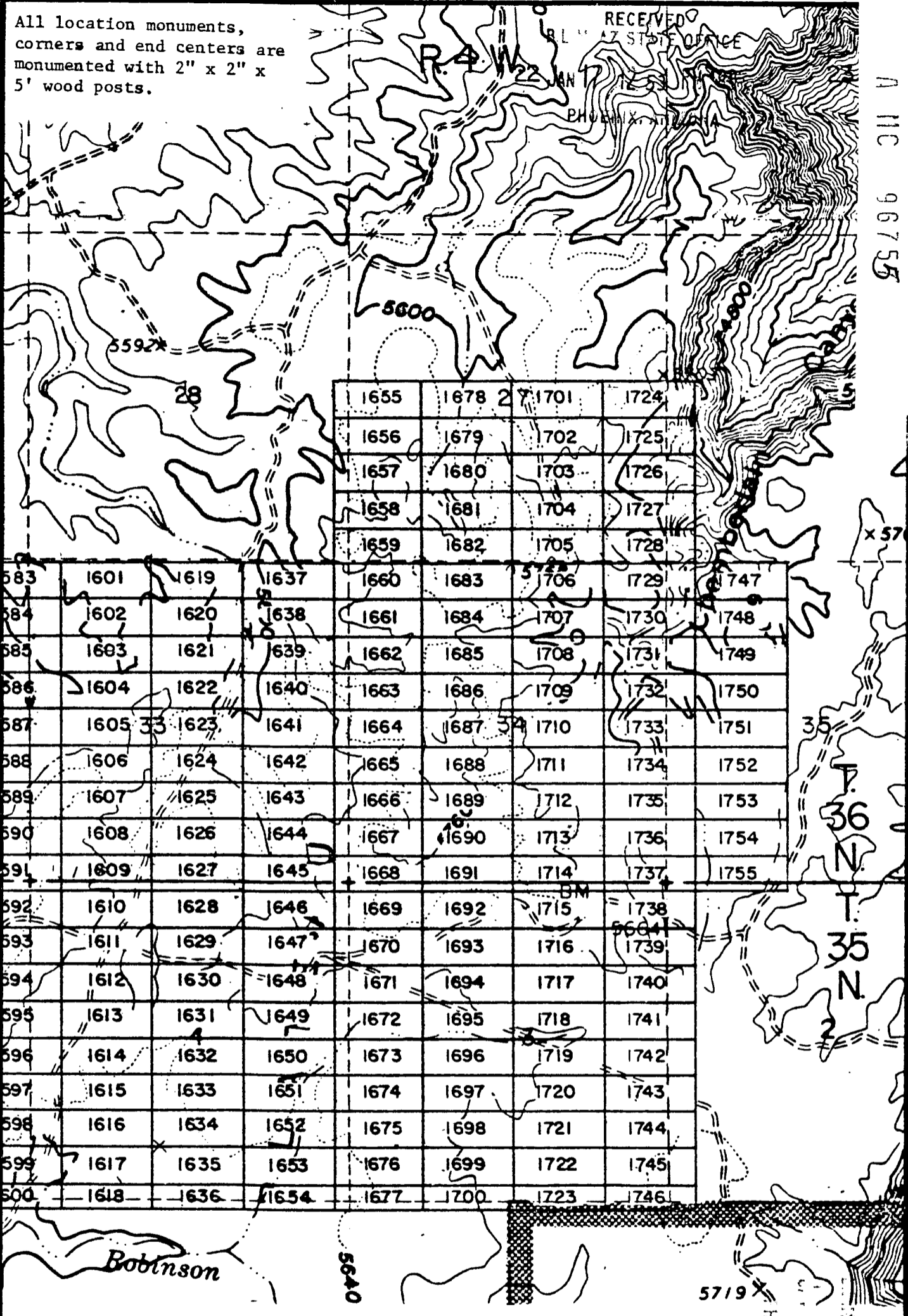
RECEIVED
ARIZONA STATE OFFICE
JAN 17 3 01 PM '80
PHOENIX, ARIZONA

INTERIOR, ELM State Office
Data relative to this document
has been entered into an automated
system and images of all documents
have been maintained.

All location monuments, corners and end centers are monumented with 2" x 2" x 5' wood posts.

RECEIVED
ARIZONA STATE OFFICE

AHC 96755



				1655	1678	1701	1724	
				1656	1679	1702	1725	
				1657	1680	1703	1726	
				1658	1681	1704	1727	
				1659	1682	1705	1728	
583	1601	1619	1637	1660	1683	1706	1729	1747
584	1602	1620	1638	1661	1684	1707	1730	1748
585	1603	1621	1639	1662	1685	1708	1731	1749
586	1604	1622	1640	1663	1686	1709	1732	1750
587	1605	1623	1641	1664	1687	1710	1733	1751
588	1606	1624	1642	1665	1688	1711	1734	1752
589	1607	1625	1643	1666	1689	1712	1735	1753
590	1608	1626	1644	1667	1690	1713	1736	1754
591	1609	1627	1645	1668	1691	1714	1737	1755
592	1610	1628	1646	1669	1692	1715	1738	
593	1611	1629	1647	1670	1693	1716	1739	
594	1612	1630	1648	1671	1694	1717	1740	
595	1613	1631	1649	1672	1695	1718	1741	
596	1614	1632	1650	1673	1696	1719	1742	
597	1615	1633	1651	1674	1697	1720	1743	
598	1616	1634	1652	1675	1698	1721	1744	
599	1617	1635	1653	1676	1699	1722	1745	
500	1618	1636	1654	1677	1700	1723	1746	

N
1" = 2000'

INTERESTED PARTIES TO THESE CLAIMS SHOULD CONTACT THE ATTORNEY FOR WESTERN NUCLEAR, INC. AT THE ADDRESS LISTED BELOW.

EXHIBIT MAP
of
LODE MINING CLAIMS (SIN 1601-1755),
located within
Townships 35 & 36 North, Range 4 West, G&SRM
Mohave County, Arizona
for
Western Nuclear, Inc.
134 Union Blvd., Suite 640
Lakewood, Colorado 80228

RECEIVED
ARIZONA STATE OFFICE
JUN 17 01 PM '80

Recorded at Request of Western Nuclear
JAN 9 '80 - 11 10 AM

80-1145 ROOFED
INDEXED M
INDEXED
RECEIVED
BLM AZ ARIZONA OFFICE
JAN 17 12 53 PM '80
PHOENIX, ARIZONA
MICROFILMED

in book 602 of Official Records, Page s 349-350

Records of Mohave County, Arizona

By Shirley Cook
Deputy Recorder

Joan McCall
Recorder (Lode Claim)
3.00



Notice is hereby given that Western Nuclear, Inc., whose mailing address is 134 Union Boulevard, Suite 640, Lakewood, Colorado 80228, by its under-
signed agent, makes this location of the SIN #1714 lode mining claim,
in the Hack's Canyon Mining District, County of Mohave,
State of Arizona.

The claim is 1500 feet in length along the vein or deposit of mineral bearing rock in place and 600 feet in width (300 feet on either side of the center line of the claim), forming a claim in the shape of a parallelogram. The general course of said claim is from East to West.

This Notice is posted at the NE corner of the claim, which location monument is in Section 34, Township 36 North, Range 4 West, GSRB&M.

The location monument of said claim is located 10,200' South and 30,400' East from the SE corner of Section 22, Township 36 North, Range 5 West, GSRB&M, Arizona.

Said claim is located in the NE/4 of Sec. 3 35 North
SE/4 of Sec. 34, Twp. 36 North, Range 4 West
NW/4 of Sec. _____
SW/4 of Sec. _____

The undersigned claims the ground beginning at the location monument, being Corner No. 1 of the claim, and running thence

- South 300' to the center of the East end line; thence,
(direction & distance)
- South 300' to Corner No. 2; thence,
(direction & distance)
- West 1500' to Corner No. 3; thence,
(direction & distance)
- North 300' to the center of the West end line; thence,
(direction & distance)
- North 300' to Corner No. 4; thence,
(direction & distance)
- East 1500' to the point of beginning.
(direction & distance)

There are seven substantial posts, projecting at least 4 feet above the surface of the ground, or stone monuments, at least 3 feet high, one for the location monument, one at each of the four corners and one at the center of each line as prescribed by A.R.S. § 27-204.

Located, dated and posted on the ground this 30th day of November, 1979.

WESTERN NUCLEAR, INC.

By: Douglas F. Sterck
Douglas F. Sterck, Agent

INTERIOR, BLM AZ State Office
Data relative to this document
has been entered into an automated
system and images of all documents
have been microfilmed.

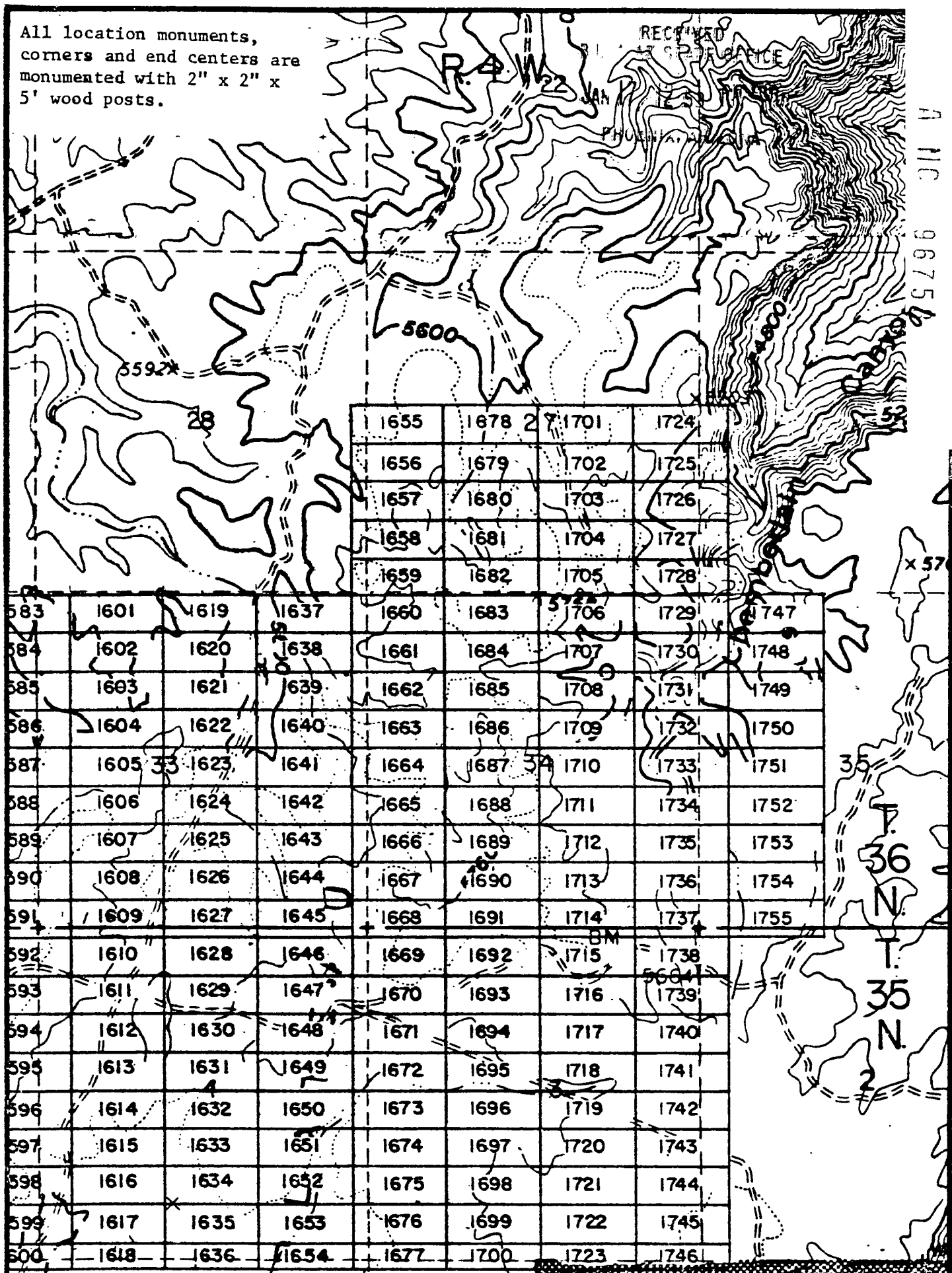
RECEIVED
BLM AZ ARIZONA OFFICE
JAN 17 6 04 PM '80

A N C 96756

All location monuments, corners and end centers are monumented with 2" x 2" x 5' wood posts.

RECEIVED
BLM STATE OFFICE

A.M.C. 9675



1655	1678	1701	1724
1656	1679	1702	1725
1657	1680	1703	1726
1658	1681	1704	1727
1659	1682	1705	1728
1660	1683	1706	1729
1661	1684	1707	1730
1662	1685	1708	1731
1663	1686	1709	1732
1664	1687	1710	1733
1665	1688	1711	1734
1666	1689	1712	1735
1667	1690	1713	1736
1668	1691	1714	1737
1669	1692	1715	1738
1670	1693	1716	1739
1671	1694	1717	1740
1672	1695	1718	1741
1673	1696	1719	1742
1674	1697	1720	1743
1675	1698	1721	1744
1676	1699	1722	1745
1677	1700	1723	1746

x 57
35
36 N
35 N

INTERIOR, BLM AZ State Office
Data relative to this document
has been entered into an automated
system and images of all documents
have been microfilmed.

EXHIBIT MAP

of
MINING CLAIMS (SIN 1601-1755),
within
Townships 35 & 36 North, Range 4 West, G&SRM
Mohave County, Arizona
for

Western Nuclear, Inc.
134 Union Blvd., Suite 640
Lakewood, Colorado 80228

RECEIVED
BLM STATE OFFICE
JUN 17 6 04 PM '80
PHOENIX, ARIZONA

1" = 2000'

BOOK 602 PAGE 350

JAN 17 12 52 PM '80
PHOENIX, ARIZONA


7 110 96759

in book 602 of Official Records, Page s 351-352

Records of Mohave County, Arizona

By Shirley Cook
Deputy Recorder

Joan M. NOTICE OF LOCATION
(Lode Claim)
Recorder 3.00



Notice is hereby given that Western Nuclear, Inc., whose mailing address is 134 Union Boulevard, Suite 640, Lakewood, Colorado 80228, by its under-signed agent, makes this location of the SIN # 1715 lode mining claim, in the Hack's Canyon Mining District, County of Mohave, State of Arizona.

The claim is 1500 feet in length along the vein or deposit of mineral bearing rock in place and 600 feet in width (300 feet on either side of the center line of the claim), forming a claim in the shape of a parallelogram. The general course of said claim is from East to West.

This Notice is posted at the NE corner of the claim, which location monument is in Section 3, Township 35 North, Range 4 West, GSRB&M.

The location monument of said claim is located 10,800' South and 30,400' East from the SE corner of Section 22, Township 36 North, Range 5 West, GSRB&M, Arizona.

Said claim is located in the NE/4 of Sec. 3, Twp. 35 North, Range 4 West
SE/4 of Sec. _____, Twp. _____, Range _____
NW/4 of Sec. _____
SW/4 of Sec. _____

The undersigned claims the ground beginning at the location monument, being Corner No. 1 of the claim, and running thence

- South 300' to the center of the East end line; thence, (direction & distance)
- South 300' to Corner No. 2; thence, (direction & distance)
- West 1500' to Corner No. 3; thence, (direction & distance)
- North 300' to the center of the West end line; thence, (direction & distance)
- North 300' to Corner No. 4; thence, (direction & distance)
- East 1500' to the point of beginning. (direction & distance)

There are seven substantial posts, projecting at least 4 feet above the surface of the ground, or stone monuments, at least 3 feet high, one for the location monument, one at each of the four corners and one at the center of each line as prescribed by A.R.S. § 27-204.

Located, dated and posted on the ground this 29th day of November, 1979.

WESTERN NUCLEAR, INC.

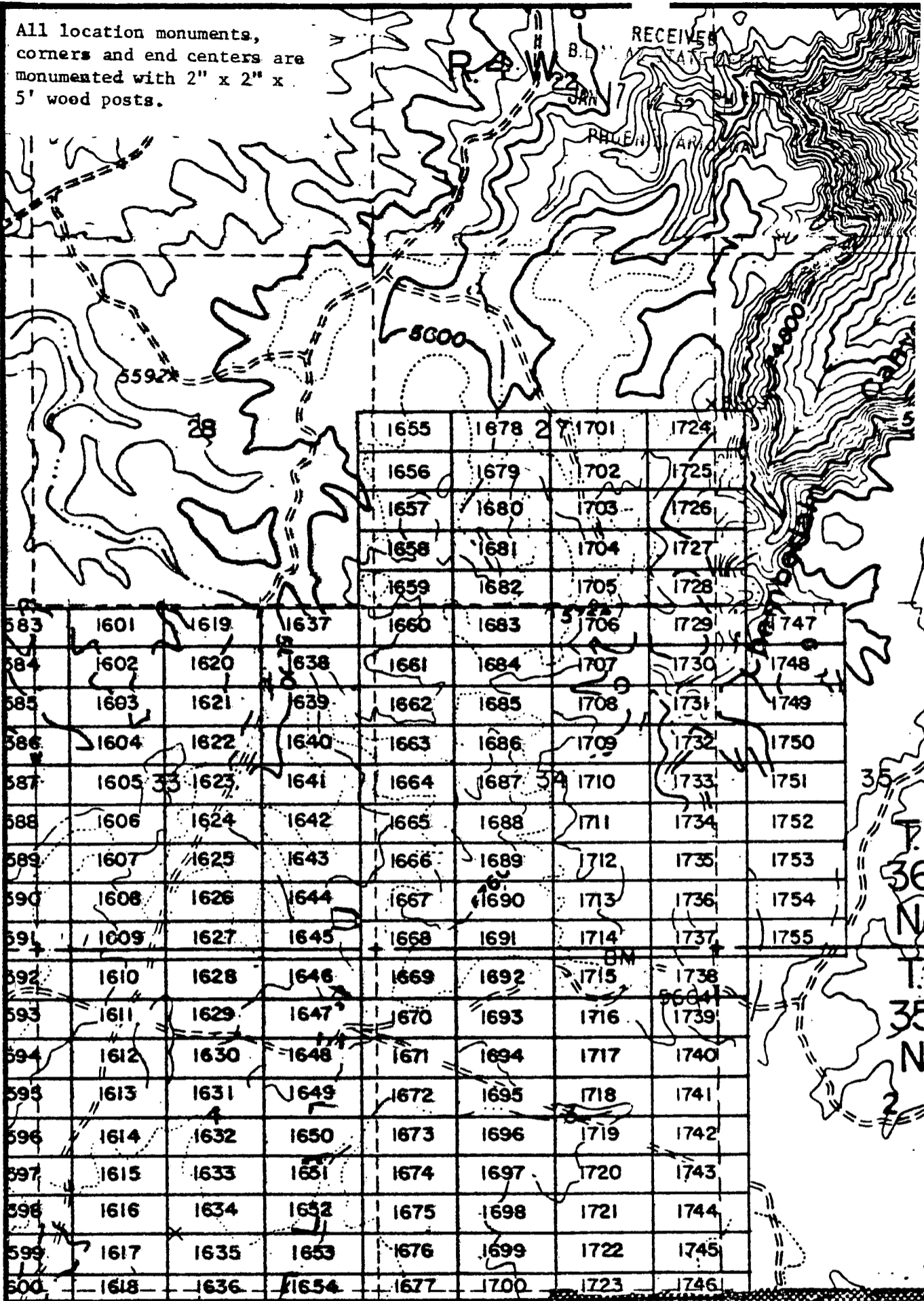
By: Douglas F. Sterck
Douglas F. Sterck, Agent

RECEIVED
AZ STATE OFFICE
JAN 17 3 04 PM '80
PHOENIX, ARIZONA

INTERIOR, BLM AZ State Office
Data relative to this document
has been entered into an automated
system and images of all documents
have been microfilmed.

All location monuments, corners and end centers are monumented with 2" x 2" x 5' wood posts.

A 11C 9675A



				1655	1678	1701	1724	
				1656	1679	1702	1725	
				1657	1680	1703	1726	
				1658	1681	1704	1727	
				1659	1682	1705	1728	
583	1601	1619	1637	1660	1683	1706	1729	1747
584	1602	1620	1638	1661	1684	1707	1730	1748
585	1603	1621	1639	1662	1685	1708	1731	1749
586	1604	1622	1640	1663	1686	1709	1732	1750
587	1605	1623	1641	1664	1687	1710	1733	1751
588	1606	1624	1642	1665	1688	1711	1734	1752
589	1607	1625	1643	1666	1689	1712	1735	1753
590	1608	1626	1644	1667	1690	1713	1736	1754
591	1609	1627	1645	1668	1691	1714	1737	1755
592	1610	1628	1646	1669	1692	1715	1738	
593	1611	1629	1647	1670	1693	1716	1739	
594	1612	1630	1648	1671	1694	1717	1740	
595	1613	1631	1649	1672	1695	1718	1741	
596	1614	1632	1650	1673	1696	1719	1742	
597	1615	1633	1651	1674	1697	1720	1743	
598	1616	1634	1652	1675	1698	1721	1744	
599	1617	1635	1653	1676	1699	1722	1745	
600	1618	1636	1654	1677	1700	1723	1746	

T. 35 N.
T. 36 N.
R. 4 W.

Robinson

EXHIBIT MAP

of
 INTERIOR, BLM AZ ~~1000~~ MINING CLAIMS (SIN 1601-1755),
 Data relative to this document within
 has been entered into an ~~and~~ Township 35 & 36 North, Range 4 West, G&SRM
 system and images of all documents for
 have been microfilmed.

Western Nuclear, Inc.
 134 Union Blvd., Suite 640
 Lakewood, Colorado 80228

1" = 2000'

RECEIVED
 BLM AZ STATE OFFICE
 JUN 17 0 01 PM '80
 HOLBROOK ARIZONA

Recorded at Request of W. T. ...
JAN 9 '80 - 11 1

80 - 147
INDEXED MINES PROOFED

MICROFILMED

in book 602 of Official Records, Page s 353-354

Records of Mohave County, Arizona

Joan MCCAIG
NOTICE OF LOCATION
(Lode Claim)
Recorder 3.00



RECEIVED
BLM AZ STATE OFFICE

JAN 17 12 51 PM '80

PHOENIX, ARIZONA

By Shirley Cook
Deputy Recorder

Notice is hereby given that Western Nuclear, Inc., whose mailing address is 134 Union Boulevard, Suite 640, Lakewood, Colorado 80228, by its undersigned agent, makes this location of the SIN # 1716 lode mining claim, in the Hack's Canyon Mining District, County of Mohave, State of Arizona.

The claim is 1500 feet in length along the vein or deposit of mineral bearing rock in place and 600 feet in width (300 feet on either side of the center line of the claim), forming a claim in the shape of a parallelogram. The general course of said claim is from East to West.

This Notice is posted at the NE corner of the claim, which location monument is in Section 3, Township 35 North, Range 4 West, GSRB&M.

The location monument of said claim is located 11,400' South and 30,400' East from the SE corner of Section 22, Township 36 North, Range 5 West, GSRB&M, Arizona.

Said claim is located in the NE/4 of Sec. 3, SE/4 of Sec. _____, Twp. 35 North, Range 4 West
NW/4 of Sec. _____
SW/4 of Sec. _____

The undersigned claims the ground beginning at the location monument, being Corner No. 1 of the claim, and running thence

- South 300' to the center of the East end line; thence, (direction & distance)
- South 300' to Corner No. 2; thence, (direction & distance)
- West 1500' to Corner No. 3; thence, (direction & distance)
- North 300' to the center of the West end line; thence, (direction & distance)
- North 300' to Corner No. 4; thence, (direction & distance)
- East 1500' to the point of beginning. (direction & distance)

There are seven substantial posts, projecting at least 4 feet above the surface of the ground, or stone monuments, at least 3 feet high, one for the location monument, one at each of the four corners and one at the center of each line as prescribed by A.R.S. § 27-204.

Located, dated and posted on the ground this 29th day of November, 1979.

WESTERN NUCLEAR, INC.

By: Douglas F. Sterck
Douglas F. Sterck, Agent

INTERIOR, BLM AZ State Office
Data relative to this document
has been entered into an automated
system and images of all documents
have been microfilmed.

RECEIVED
BLM AZ STATE OFFICE
JAN 17 6 04 PM '80
PHOENIX, ARIZONA

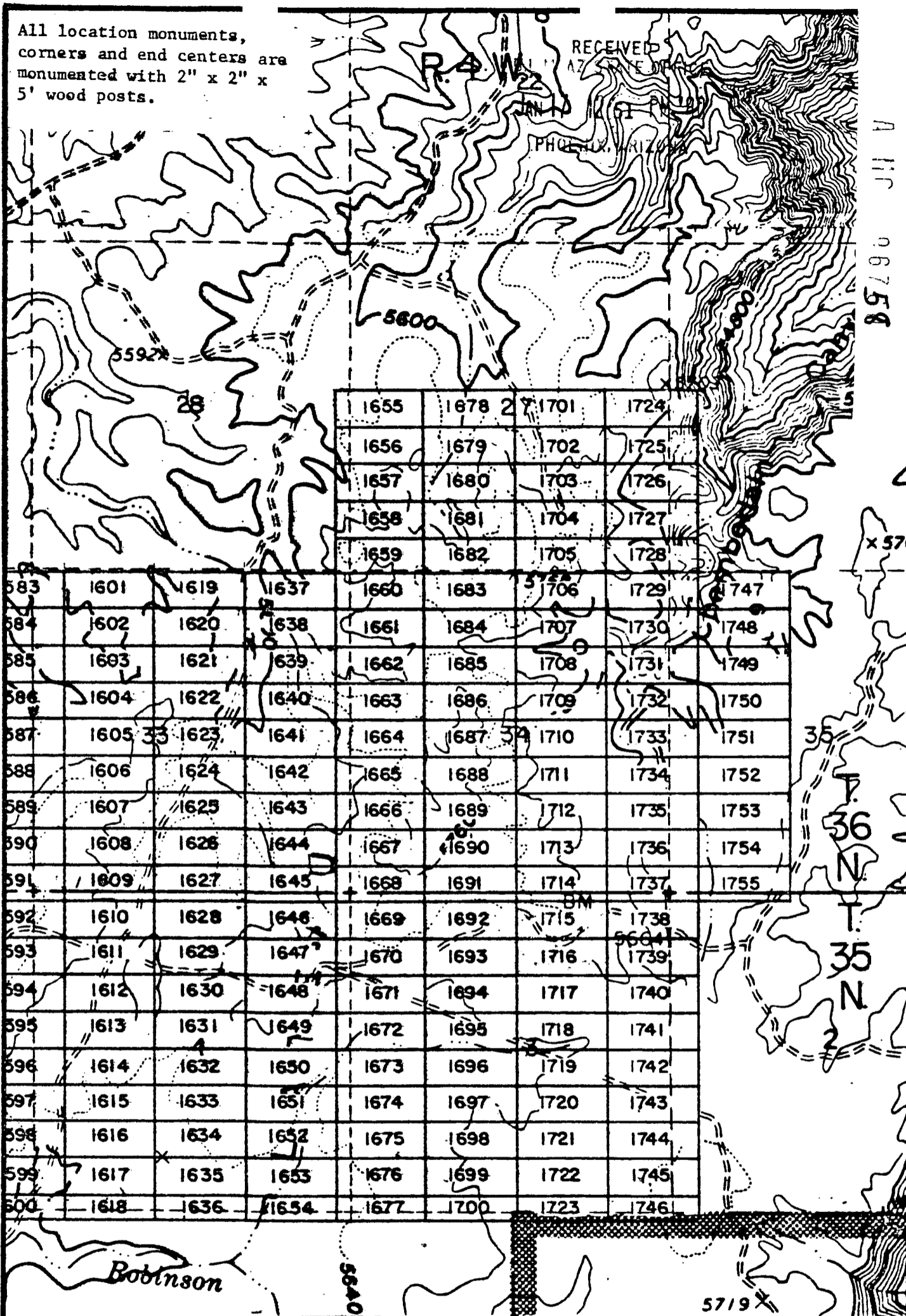
All location monuments,
corners and end centers are
monumented with 2" x 2" x
5' wood posts.

RECEIVED

BLM AZ STATE OFFICE

PHOENIX, ARIZONA

A 117 96758



1655	1678	1701	1724
1656	1679	1702	1725
1657	1680	1703	1726
1658	1681	1704	1727
1659	1682	1705	1728
1660	1683	1706	1729
1661	1684	1707	1730
1662	1685	1708	1731
1663	1686	1709	1732
1664	1687	1710	1733
1665	1688	1711	1734
1666	1689	1712	1735
1667	1690	1713	1736
1668	1691	1714	1737
1669	1692	1715	1738
1670	1693	1716	1739
1671	1694	1717	1740
1672	1695	1718	1741
1673	1696	1719	1742
1674	1697	1720	1743
1675	1698	1721	1744
1676	1699	1722	1745
1677	1700	1723	1746

INTERIOR, BLM AZ State Office
Data relative to this document
has been entered into an automated
system and images of all documents
have been microfilmed.

EXHIBIT MAP

of
MINING CLAIMS (SIN 1601-1755),
within
Townships 35 & 36 North, Range 4 West, G&SRM
Mohave County, Arizona
for
Western Nuclear, Inc.
134 Union Blvd., Suite 640
Lakewood, Colorado 80228


RECEIVED
BLM AZ STATE OFFICE
JUN 17 6 01 PM '80
PHOENIX, ARIZONA

N
1" = 2000'

JAN 9 '80 - 11 10

Records of Mohave County, Arizona

Joan M. ~~NOTICE OF LOCATION~~
(Lode Claim)



RECEIVED

BLM AZ STATE OFFICE

JAN 17 12 51 PM '80

PHOENIX, ARIZONA

BY Shirley Cook
Deputy Recorder

Recorder 3.00

AHC 96759

Notice is hereby given that Western Nuclear, Inc., whose mailing address is 134 Union Boulevard, Suite 640, Lakewood, Colorado 80228, by its under- signed agent, makes this location of the SIN # 1717 lode mining claim, in the Hack's Canyon Mining District, County of Mohave, State of Arizona.

The claim is 1500 feet in length along the vein or deposit of mineral bearing rock in place and 600 feet in width (300 feet on either side of the center line of the claim), forming a claim in the shape of a parallelogram. The general course of said claim is from East to West.

This Notice is posted at the NE corner of the claim, which location monument is in Section 3, Township 35 North, Range 4 West, GSRB&M.

The location monument of said claim is located 12,000' South and 30,400' East from the SE corner of Section 22, Township 36 North, Range 5 West, GSRB&M, Arizona.

Said claim is located in the NE/4 of Sec. 3
SE/4 of Sec. _____, Twp. 35 North, Range 4 West
NW/4 of Sec. _____
SW/4 of Sec. _____

The undersigned claims the ground beginning at the location monument, being Corner No. 1 of the claim, and running thence

- South 300' to the center of the East end line; thence,
(direction & distance)
- South 300' to Corner No. 2; thence,
(direction & distance)
- West 1500' to Corner No. 3; thence,
(direction & distance)
- North 300' to the center of the West end line; thence,
(direction & distance)
- North 300' to Corner No. 4; thence,
(direction & distance)
- East 1500' to the point of beginning.
(direction & distance)

There are seven substantial posts, projecting at least 4 feet above the surface of the ground, or stone monuments, at least 3 feet high, one for the location monument, one at each of the four corners and one at the center of each line as prescribed by A.R.S. § 27-204.

Located, dated and posted on the ground this 29th day of November, 1979.

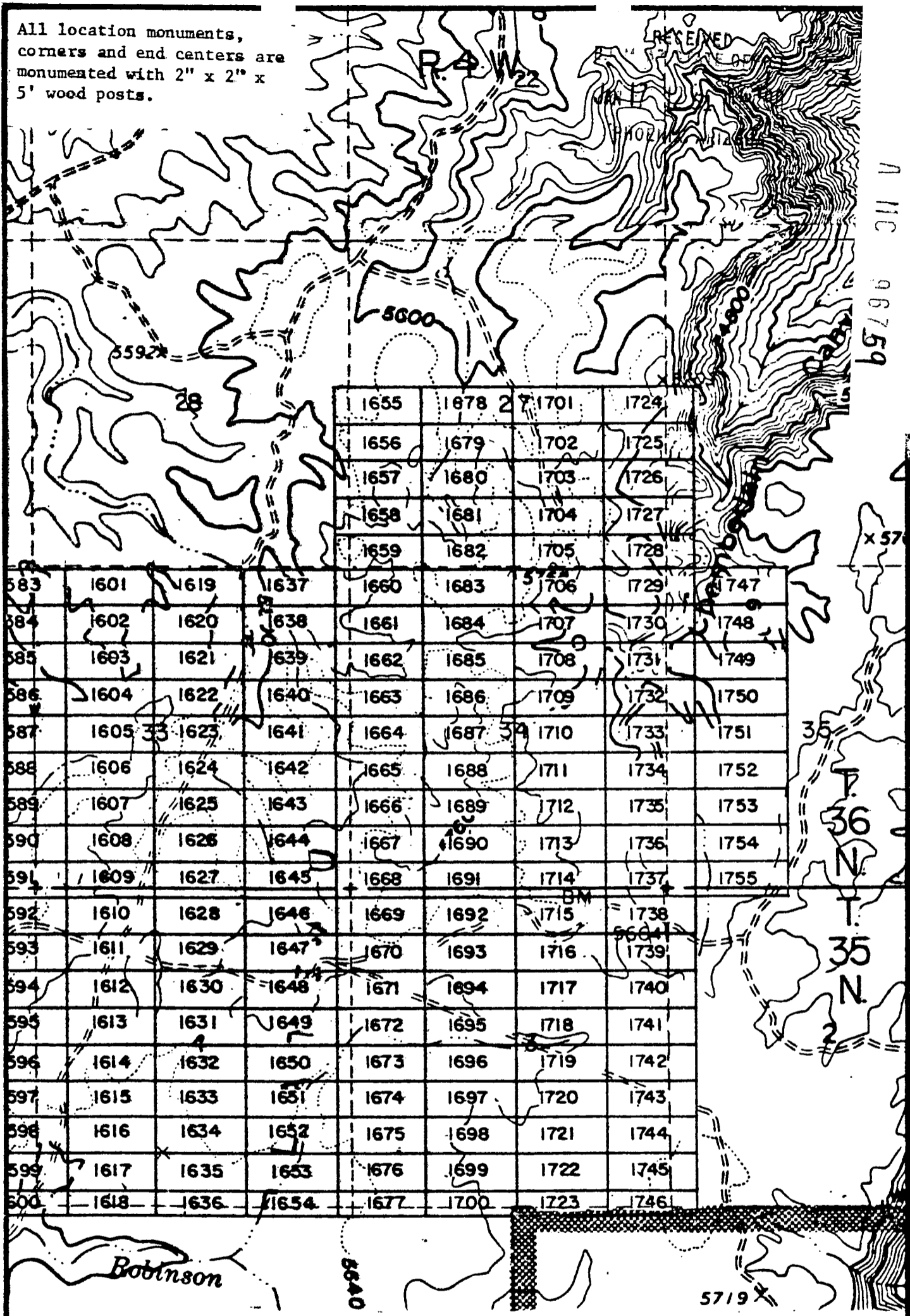
WESTERN NUCLEAR, INC.

By: Douglas F. Sterck
Douglas F. Sterck, Agent

INTERIOR, BLM AZ State Office
Data relative to this document
has been entered into an on-line
system and images of all documents
have been microfilmed.

RECEIVED
BLM AZ STATE OFFICE
PHOENIX, ARIZONA
JAN 17 6 01 PM '80

All location monuments,
corners and end centers are
monumented with 2" x 2" x
5' wood posts.



	1655	1678	1701	1724				
	1656	1679	1702	1725				
	1657	1680	1703	1726				
	1658	1681	1704	1727				
	1659	1682	1705	1728				
583	1601	1619	1637	1660	1683	1706	1729	1747
584	1602	1620	1638	1661	1684	1707	1730	1748
585	1603	1621	1639	1662	1685	1708	1731	1749
586	1604	1622	1640	1663	1686	1709	1732	1750
587	1605	1623	1641	1664	1687	1710	1733	1751
588	1606	1624	1642	1665	1688	1711	1734	1752
589	1607	1625	1643	1666	1689	1712	1735	1753
590	1608	1626	1644	1667	1690	1713	1736	1754
591	1609	1627	1645	1668	1691	1714	1737	1755
592	1610	1628	1646	1669	1692	1715	1738	
593	1611	1629	1647	1670	1693	1716	1739	
594	1612	1630	1648	1671	1694	1717	1740	
595	1613	1631	1649	1672	1695	1718	1741	
596	1614	1632	1650	1673	1696	1719	1742	
597	1615	1633	1651	1674	1697	1720	1743	
598	1616	1634	1652	1675	1698	1721	1744	
599	1617	1635	1653	1676	1699	1722	1745	
600	1618	1636	1654	1677	1700	1723	1746	

INTERIOR, BLM AZ State Office
Data relative to this document
has been entered into an automated
system and images of all documents
have been microfilmed.

EXHIBIT MAP
of
LODE MINING CLAIMS (SIN 1601-1755),
within
Townships 35 & 36 North, Range 4 West, G&SRM
Mohave County, Arizona
for
Western Nuclear, Inc.
134 Union Blvd., Suite 640
Lakewood, Colorado 80228

1" = 2000'

RECEIVED
BLM STATE OFFICE
JUL 17 8 05 PM '88
TUCSON ARIZONA
BOOK 602 PAGE 606

JAN 9 '80 - 11 10 A

80-11
INDEXED

PROOFED

MICROFILMED

in book 602 of Official Records, Page s 357-358

Records of Mohave County, Arizona

Joan ~~NOTICE~~ NOTICE OF LOCATION
(Lode Claim)



INDEXED
RECORDED
BLM AZ STATE OFFICE

JAN 17 12 51 PM '80

PHOENIX, ARIZONA

By Shirley Cook
Deputy Recorder

Recorder 3.00

Notice is hereby given that Western Nuclear, Inc., whose mailing address is 134 Union Boulevard, Suite 640, Lakewood, Colorado 80228, by its under-
signed agent, makes this location of the SIN # 1718 lode mining claim,
in the Hack's Canyon Mining District, County of Mohave,
State of Arizona.

The claim is 1500 feet in length along the vein or deposit of mineral
bearing rock in place and 600 feet in width (300 feet on either side of the
center line of the claim), forming a claim in the shape of a parallelogram.
The general course of said claim is from East to West.

This Notice is posted at the NE corner of the claim, which location
monument is in Section 3, Township 35 North, Range 4 West,
GSRB&M.

The location monument of said claim is located 12,600' South and 30,400'
East from the SE corner of Section 22, Township 36 North,
Range 5 West, GSRB&M, Arizona.

Said claim is located in the NE/4 of Sec. 3
SE/4 of Sec. , Twp. 35 North, Range 4 West
NW/4 of Sec.
SW/4 of Sec.

The undersigned claims the ground beginning at the location monument, being
Corner No. 1 of the claim, and running thence

South 300' to the center of the East end line; thence,
(direction & distance)
South 300' to Corner No. 2; thence,
(direction & distance)
West 1500' to Corner No. 3; thence,
(direction & distance)
North 300' to the center of the West end line; thence,
(direction & distance)
North 300' to Corner No. 4; thence,
(direction & distance)
East 1500' to the point of beginning.
(direction & distance)

There are seven substantial posts, projecting at least 4 feet above the
surface of the ground, or stone monuments, at least 3 feet high, one for the
location monument, one at each of the four corners and one at the center of
each line as prescribed by A.R.S. § 27-204.

Located, dated and posted on the ground this 29th day of November,
1979.

WESTERN NUCLEAR, INC.

By: Douglas F. Sterck
Douglas F. Sterck, Agent

INTERIOR, BLM AZ State Office
Data relative to this document
has been entered into an online
system and images of all documents
have been microfilmed.

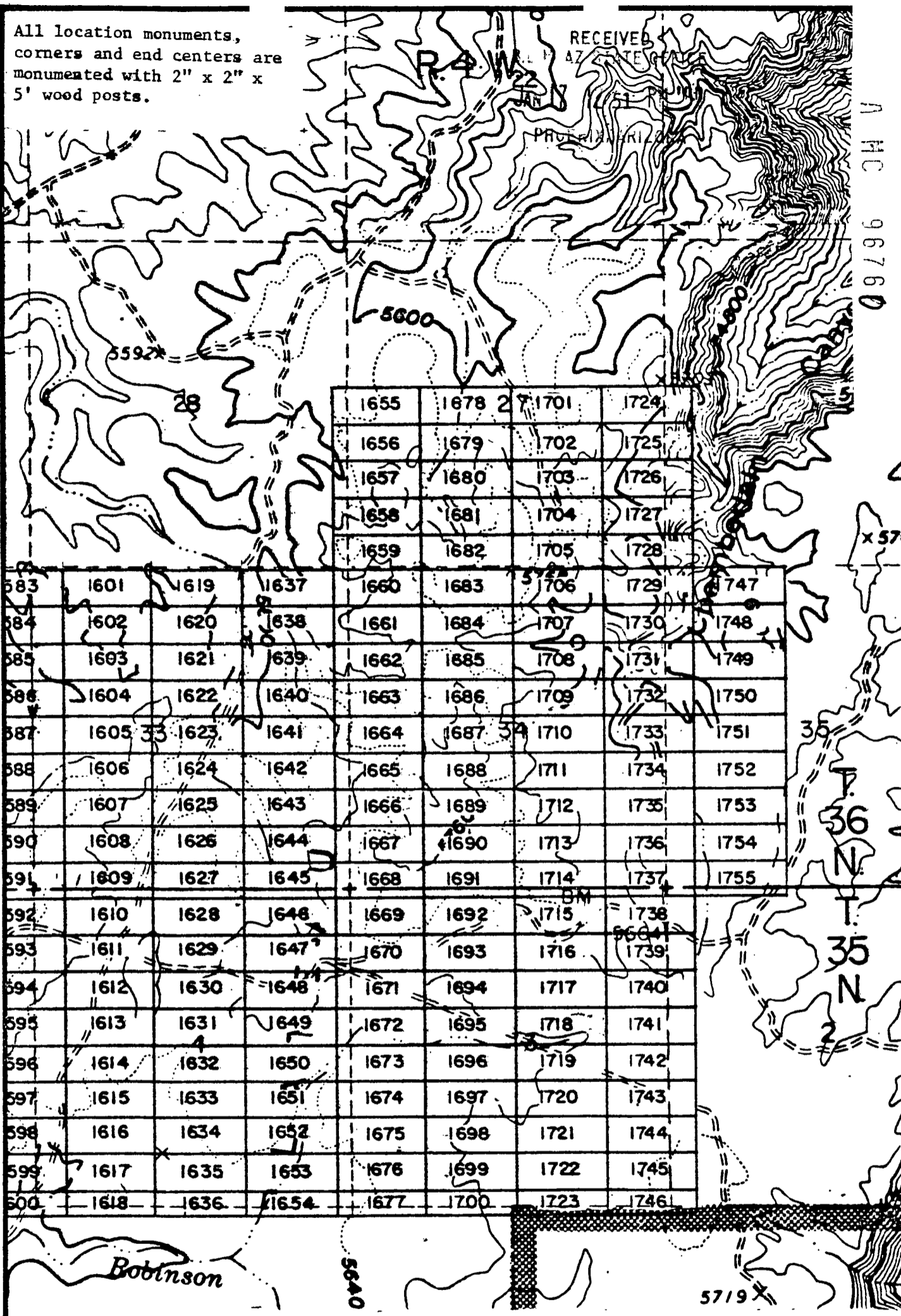
JAN 17 6 05 PM '80
RECORDED
BLM AZ STATE OFFICE
PHOENIX, ARIZONA

REC-96760

All location monuments, corners and end centers are monumented with 2" x 2" x 5' wood posts.

RECEIVED
BLM AZ STATE OFFICE
PHOENIX, ARIZONA

A MC 96760



				1655	1678	1701	1724	
				1656	1679	1702	1725	
				1657	1680	1703	1726	
				1658	1681	1704	1727	
				1659	1682	1705	1728	
583	1601	1619	1637	1660	1683	1706	1729	1747
584	1602	1620	1638	1661	1684	1707	1730	1748
585	1603	1621	1639	1662	1685	1708	1731	1749
586	1604	1622	1640	1663	1686	1709	1732	1750
587	1605	1623	1641	1664	1687	1710	1733	1751
588	1606	1624	1642	1665	1688	1711	1734	1752
589	1607	1625	1643	1666	1689	1712	1735	1753
590	1608	1626	1644	1667	1690	1713	1736	1754
591	1609	1627	1645	1668	1691	1714	1737	1755
592	1610	1628	1646	1669	1692	1715	1738	
593	1611	1629	1647	1670	1693	1716	1739	
594	1612	1630	1648	1671	1694	1717	1740	
595	1613	1631	1649	1672	1695	1718	1741	
596	1614	1632	1650	1673	1696	1719	1742	
597	1615	1633	1651	1674	1697	1720	1743	
598	1616	1634	1652	1675	1698	1721	1744	
599	1617	1635	1653	1676	1699	1722	1745	
500	1618	1636	1654	1677	1700	1723	1746	

INTERIOR, BLM AZ State Office
Data relative to this document
has been entered into an automated
system and images of all documents
have been microfilmed.

EXHIBIT MAP
of
LODE MINING CLAIMS (SIN 1601-1755).
within
T. 36 North, Range 4 West, G&SRM
Mohave County, Arizona
for

Western Nuclear, Inc.
134 Union Blvd., Suite 640
Lakewood, Colorado 80228

RECEIVED
BLM AZ STATE OFFICE
PHOENIX, ARIZONA
JUN 17 8 05 PM '80

1" = 2000'

BOOK 602 PAGE 358

JAN 9 '80 -11 10A

in book 602 of Official Records, Page s 359-360

Records of Mohave County, Arizona

Joan M. MOORE OF LOCATION (Lode Claim) Recorder 3.00



ARIZONA RECEIVED B.L.M. AZ STATE OFFICE JAN 17 12 51 PM '80 PHOENIX, ARIZONA

By Shirley J. [Signature] Deputy Recorder

Notice is hereby given that Western Nuclear, Inc., whose mailing address is 134 Union Boulevard, Suite 640, Lakewood, Colorado 80228, by its under- signed agent, makes this location of the SIN #1719 lode mining claim, in the Hack's Canyon Mining District, County of Mohave, State of Arizona.

The claim is 1500 feet in length along the vein or deposit of mineral bearing rock in place and 600 feet in width (300 feet on either side of the center line of the claim), forming a claim in the shape of a parallelogram. The general course of said claim is from East to West.

This Notice is posted at the NE corner of the claim, which location monument is in Section 3, Township 35 North, Range 4 West, GSRB&M.

The location monument of said claim is located 13,200' South and 30,400' East from the SE corner of Section 22, Township 36 North, Range 5 West, GSRB&M, Arizona.

Said claim is located in the NE/4 of Sec. 3, Twp. 35 North, Range 4 West
NW/4 of Sec.
SW/4 of Sec.

The undersigned claims the ground beginning at the location monument, being Corner No. 1 of the claim, and running thence

- South 300' to the center of the East end line; thence, (direction & distance)
- South 300' to Corner No. 2; thence, (direction & distance)
- West 1500' to Corner No. 3; thence, (direction & distance)
- North 300' to the center of the West end line; thence, (direction & distance)
- North 300' to Corner No. 4; thence, (direction & distance)
- East 1500' to the point of beginning. (direction & distance)

There are seven substantial posts, projecting at least 4 feet above the surface of the ground, or stone monuments, at least 3 feet high, one for the location monument, one at each of the four corners and one at the center of each line as prescribed by A.R.S. § 27-204.

Located, dated and posted on the ground this 29th day of November, 1979.

WESTERN NUCLEAR, INC.

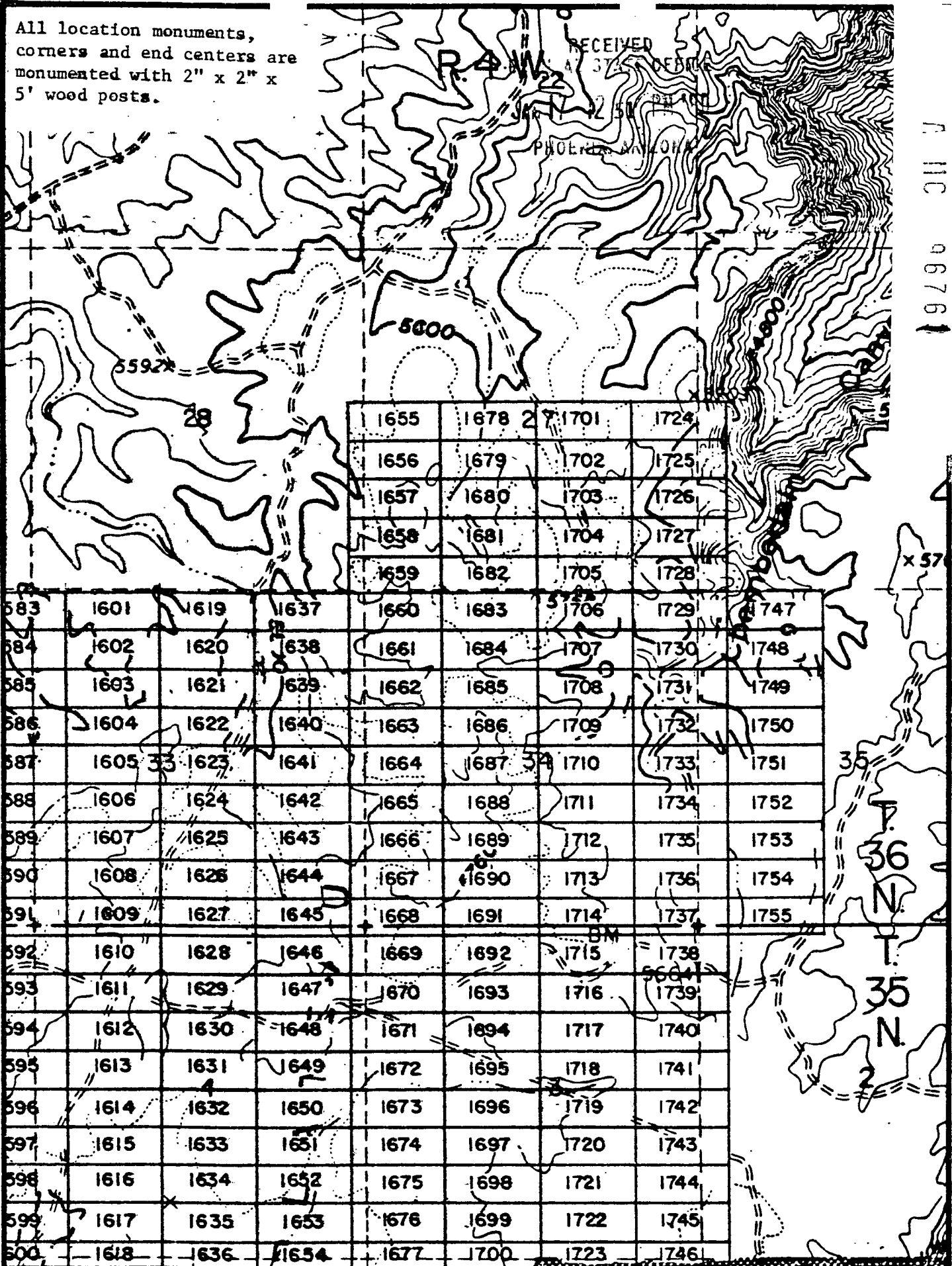
By: [Signature]
Douglas F. Sterck, Agent

RECEIVED B.L.M. AZ STATE OFFICE PHOENIX, ARIZONA JAN 17 3 05 PM '80

INTERIOR, BLM AZ State Office Data relative to this document has been entered into an automated system and images of all documents have been microfilmed.

All location monuments, corners and end centers are monumented with 2" x 2" x 5' wood posts.

RECEIVED
BLM AZ STATE OFFICE
JAN 17 8 05 PM '80



1655	1678	1701	1724
1656	1679	1702	1725
1657	1680	1703	1726
1658	1681	1704	1727
1659	1682	1705	1728
1660	1683	1706	1729
1661	1684	1707	1730
1662	1685	1708	1731
1663	1686	1709	1732
1664	1687	1710	1733
1665	1688	1711	1734
1666	1689	1712	1735
1667	1690	1713	1736
1668	1691	1714	1737
1669	1692	1715	1738
1670	1693	1716	1739
1671	1694	1717	1740
1672	1695	1718	1741
1673	1696	1719	1742
1674	1697	1720	1743
1675	1698	1721	1744
1676	1699	1722	1745
1677	1700	1723	1746

INTERIOR, BLM AZ State Office
Data relative to this document
has been entered into an automated
system and images of all documents
have been microfilmed.

EXHIBIT MAP
of
LODGE MINING CLAIMS (SIN 1601-1755),
within
Townships 35 & 36 North, Range 4 West, G&SRM
Mohave County, Arizona
for

Western Nuclear, Inc.
134 Union Blvd., Suite 640
Lakewood, Colorado 80226

RECEIVED
BLM AZ STATE OFFICE
JAN 17 8 05 PM '80
PHOENIX, ARIZONA

1" = 2000'

JAN 9 '80-11 AM PROOFED

80-11 INDEXED MI...

in book 602 of Official Records, Page s 361-362

INDEXED

ARIZONA MICROFILMED

Records of Mohave County, Arizona

Joan M... NOTICE OF LOCATION (Lode Claim)

BLM AZ STATE OFFICE

By Shirley Cook Deputy Recorder

Recorder

3.00



JAN 17 12 51 PM '80

PHOENIX, ARIZONA

A MC 96762

Notice is hereby given that Western Nuclear, Inc., whose mailing address is 134 Union Boulevard, Suite 640, Lakewood, Colorado 80228, by its under- signed agent, makes this location of the SIN # 1720 lode mining claim, in the Hack's Canyon Mining District, County of Mohave, State of Arizona.

The claim is 1500 feet in length along the vein or deposit of mineral bearing rock in place and 600 feet in width (300 feet on either side of the center line of the claim), forming a claim in the shape of a parallelogram. The general course of said claim is from East to West.

This Notice is posted at the NE corner of the claim, which location monument is in Section 3, Township 35 North, Range 4 West, GSRB&M.

The location monument of said claim is located 13,800' South and 30,400' East from the SE corner of Section 22, Township 36 North, Range 5 West, GSRB&M, Arizona.

Said claim is located in the NE/4 of Sec. 3, Twp. 35 North, Range 4 West
NW/4 of Sec. _____
SW/4 of Sec. _____

The undersigned claims the ground beginning at the location monument, being Corner No. 1 of the claim, and running thence

- South 300' to the center of the East end line; thence, (direction & distance)
- South 300' to Corner No. 2; thence, (direction & distance)
- West 1500' to Corner No. 3; thence, (direction & distance)
- North 300' to the center of the West end line; thence, (direction & distance)
- North 300' to Corner No. 4; thence, (direction & distance)
- East 1500' to the point of beginning. (direction & distance)

There are seven substantial posts, projecting at least 4 feet above the surface of the ground, or stone monuments, at least 3 feet high, one for the location monument, one at each of the four corners and one at the center of each line as prescribed by A.R.S. § 27-204.

Located, dated and posted on the ground this 29th day of November, 1979.

WESTERN NUCLEAR, INC.

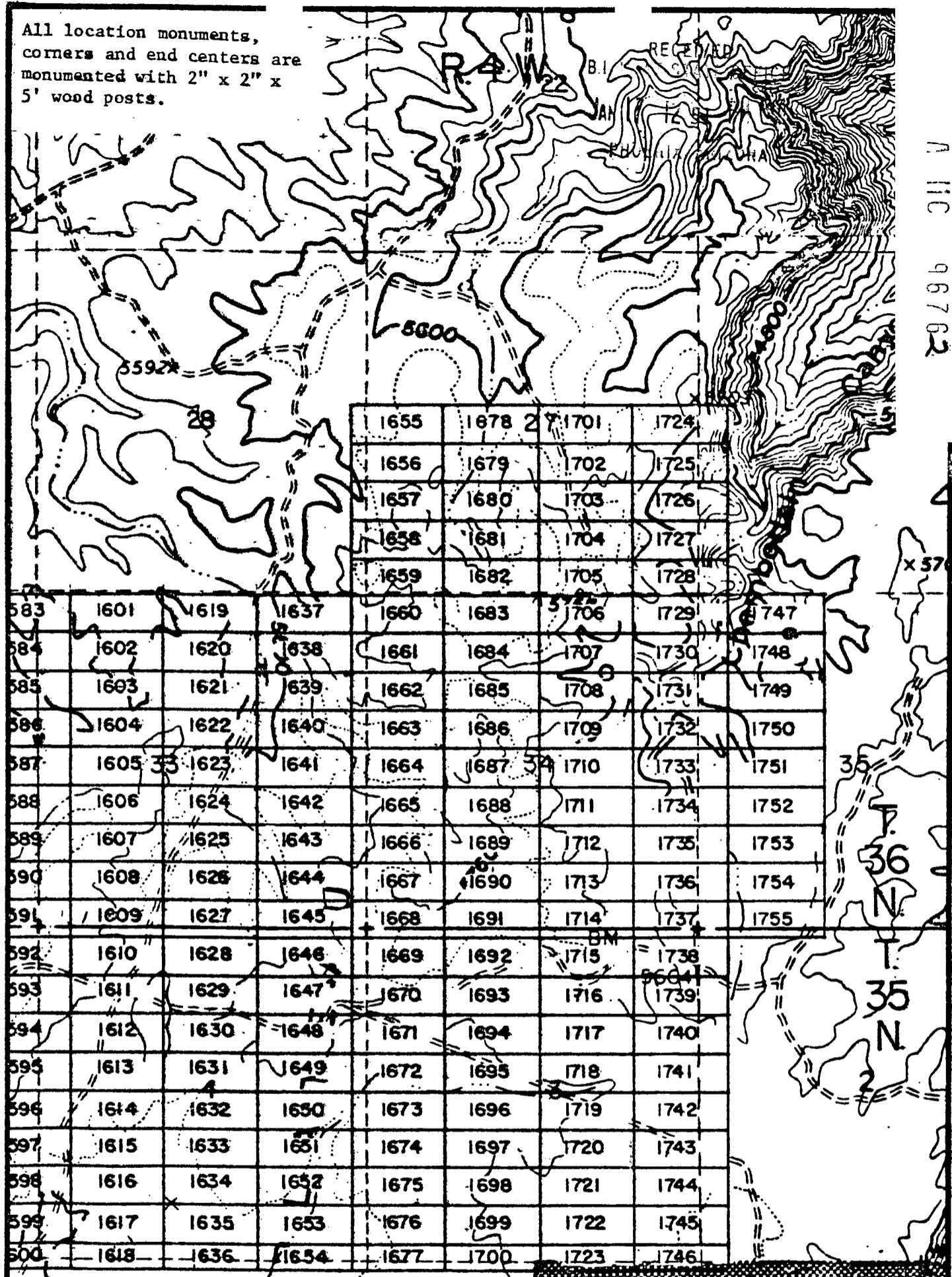
By: Douglas F. Sterck
Douglas F. Sterck, Agent

INTERIOR, BLM AZ State Office
Data relative to this document
has been entered into an automated
system and images of all documents
have been microfilmed.

RECEIVED
BLM AZ STATE OFFICE
PHOENIX, ARIZONA
JAN 17 8 05 PM '80

A 110 96762

All location monuments, corners and end centers are monumented with 2" x 2" x 5' wood posts.



1655	1678	1701	1724
1656	1679	1702	1725
1657	1680	1703	1726
1658	1681	1704	1727
1659	1682	1705	1728
1660	1683	1706	1729
1661	1684	1707	1730
1662	1685	1708	1731
1663	1686	1709	1732
1664	1687	1710	1733
1665	1688	1711	1734
1666	1689	1712	1735
1667	1690	1713	1736
1668	1691	1714	1737
1669	1692	1715	1738
1670	1693	1716	1739
1671	1694	1717	1740
1672	1695	1718	1741
1673	1696	1719	1742
1674	1697	1720	1743
1675	1698	1721	1744
1676	1699	1722	1745
1677	1700	1723	1746

583	1601	1619	1637	1660	1683	1706	1729	1747
584	1602	1620	1638	1661	1684	1707	1730	1748
585	1603	1621	1639	1662	1685	1708	1731	1749
586	1604	1622	1640	1663	1686	1709	1732	1750
587	1605	1623	1641	1664	1687	1710	1733	1751
588	1606	1624	1642	1665	1688	1711	1734	1752
589	1607	1625	1643	1666	1689	1712	1735	1753
590	1608	1626	1644	1667	1690	1713	1736	1754
591	1609	1627	1645	1668	1691	1714	1737	1755
592	1610	1628	1646	1669	1692	1715	1738	
593	1611	1629	1647	1670	1693	1716	1739	
594	1612	1630	1648	1671	1694	1717	1740	
595	1613	1631	1649	1672	1695	1718	1741	
596	1614	1632	1650	1673	1696	1719	1742	
597	1615	1633	1651	1674	1697	1720	1743	
598	1616	1634	1652	1675	1698	1721	1744	
599	1617	1635	1653	1676	1699	1722	1745	
600	1618	1636	1654	1677	1700	1723	1746	

INTERIOR, BLM AZ State Office
Data relative to this document
has been entered into an automated
system and images of all documents
have been microfilmed.

EXHIBIT MAP
of
LODE MINING CLAIMS (SIN 1601-1755),
within

Townships 35 & 36 North, Range 4 West, G&SRM
Mohave County, Arizona
for
Western Nuclear, Inc.
134 Union Blvd., Suite 640
Lakewood, Colorado 80228

1" = 2000'



RECEIVED
BLM, AZ STATE OFFICE
JAN 17 8 05 PM '99
PHOENIX, ARIZONA
BOOK 602 PAGE 66

PROOFED
80-1-12
INDEXED LINES
INDEXED

MICROFILMED

JAN 9 '80 - 11-16
in book 602 of Official Records, Page s 363-364

Records of Mohave County, Arizona

NOTICE OF LOCATION
(Lode Claim)



RECEIVED
ARIZONA
AZ STATE OFFICE

JAN 17 12 51 PM '80

PHOENIX, ARIZONA

By Shirley Coop
Deputy Recorder

Joan M. [Name] Recorder
3.00

A 110 06763

Notice is hereby given that Western Nuclear, Inc., whose mailing address is 134 Union Boulevard, Suite 640, Lakewood, Colorado 80228, by its undersigned agent, makes this location of the SIN # 1721 lode mining claim, in the Hack's Canyon Mining District, County of Mohave, State of Arizona.

The claim is 1500 feet in length along the vein or deposit of mineral bearing rock in place and 600 feet in width (300 feet on either side of the center line of the claim), forming a claim in the shape of a parallelogram. The general course of said claim is from East to West.

This Notice is posted at the NE corner of the claim, which location monument is in Section 3, Township 35 North, Range 4 West, GSRB&M.

The location monument of said claim is located 14,400' South and 30,400' East from the SE corner of Section 22, Township 36 North, Range 5 West, GSRB&M, Arizona.

Said claim is located in the NE/4 of Sec. 3, Twp. 35 North, Range 4 West
SE/4 of Sec. 3
NW/4 of Sec. 3
SW/4 of Sec. 3

The undersigned claims the ground beginning at the location monument, being Corner No. 1 of the claim, and running thence

- South 300' to the center of the East end line; thence, (direction & distance)
- South 300' to Corner No. 2; thence, (direction & distance)
- West 1500' to Corner No. 3; thence, (direction & distance)
- North 300' to the center of the West end line; thence, (direction & distance)
- North 300' to Corner No. 4; thence, (direction & distance)
- East 1500' to the point of beginning. (direction & distance)

There are seven substantial posts, projecting at least 4 feet above the surface of the ground, or stone monuments, at least 3 feet high, one for the location monument, one at each of the four corners and one at the center of each line as prescribed by A.R.S. § 27-204.

Located, dated and posted on the ground this 29th day of November, 1979.

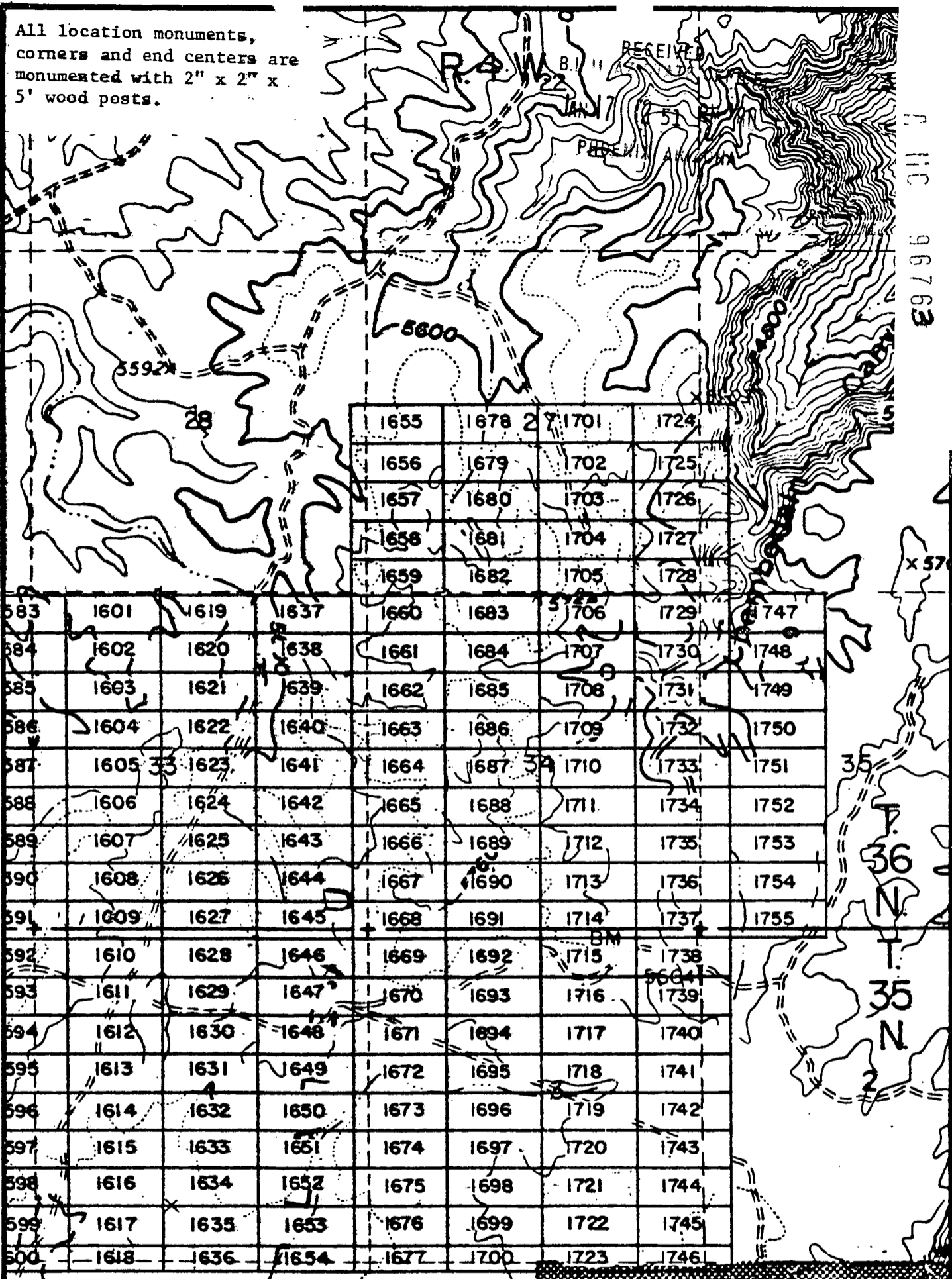
WESTERN NUCLEAR, INC.

By: Douglas F. Sterck
Douglas F. Sterck, Agent

RECEIVED
AZ STATE OFFICE
PHOENIX, ARIZONA
JAN 17 6 05 PM '80

INTERIOR, BLM AZ State Office
Data relative to this document
has been entered into an automated
system and images of all documents
have been microfilmed.

All location monuments,
corners and end centers are
monumented with 2" x 2" x
5' wood posts.



N. H.C. 96763

1655	1678	1701	1724
1656	1679	1702	1725
1657	1680	1703	1726
1658	1681	1704	1727
1659	1682	1705	1728
1660	1683	1706	1729
1661	1684	1707	1730
1662	1685	1708	1731
1663	1686	1709	1732
1664	1687	1710	1733
1665	1688	1711	1734
1666	1689	1712	1735
1667	1690	1713	1736
1668	1691	1714	1737
1669	1692	1715	1738
1670	1693	1716	1739
1671	1694	1717	1740
1672	1695	1718	1741
1673	1696	1719	1742
1674	1697	1720	1743
1675	1698	1721	1744
1676	1699	1722	1745
1677	1700	1723	1746

1601	1619	1637	1660	1683	1706	1729	1747
1602	1620	1638	1661	1684	1707	1730	1748
1603	1621	1639	1662	1685	1708	1731	1749
1604	1622	1640	1663	1686	1709	1732	1750
1605	1623	1641	1664	1687	1710	1733	1751
1606	1624	1642	1665	1688	1711	1734	1752
1607	1625	1643	1666	1689	1712	1735	1753
1608	1626	1644	1667	1690	1713	1736	1754
1609	1627	1645	1668	1691	1714	1737	1755
1610	1628	1646	1669	1692	1715	1738	
1611	1629	1647	1670	1693	1716	1739	
1612	1630	1648	1671	1694	1717	1740	
1613	1631	1649	1672	1695	1718	1741	
1614	1632	1650	1673	1696	1719	1742	
1615	1633	1651	1674	1697	1720	1743	
1616	1634	1652	1675	1698	1721	1744	
1617	1635	1653	1676	1699	1722	1745	
1618	1636	1654	1677	1700	1723	1746	

EXHIBIT MAP
of

LODE MINING CLAIMS (SIN 1601-1755),

within

Townships 35 & 36 North, Range 4 West, G&SRM
Mohave County, Arizona

for

Western Nuclear, Inc.
134 Union Blvd., Suite 640
Lakewood, Colorado 80228

INTEIOR, BLM AZ State Office
Data relative to this monument
has been entered into an automated
system and images of all documents
have been microfilmed.
1" = 2000'

RECEIVED
BLM AZ STATE OFFICE
JAN 17 8 05 PM '80
PHOENIX, ARIZONA

PROOFED

MICROFILMED

in book 602 of Official Records, Page s 365-366

Records of Mohave County, Arizona

NOTICE OF LOCATION
(Lode Claim)



ARIZONA
RECEIVED
B.L.M. AZ STATE OFFICE

JAN 17 12 51 PM '80

PHOENIX, ARIZONA

By Shirley Cook
Deputy Recorder

Joan McCall
Recorder

3.00

1110
06764

Notice is hereby given that Western Nuclear, Inc., whose mailing address is 134 Union Boulevard, Suite 640, Lakewood, Colorado 80228, by its undersigned agent, makes this location of the SIN # 1722 lode mining claim, in the Hack's Canyon Mining District, County of Mohave, State of Arizona.

The claim is 1500 feet in length along the vein or deposit of mineral bearing rock in place and 600 feet in width (300 feet on either side of the center line of the claim), forming a claim in the shape of a parallelogram. The general course of said claim is from East to West.

This Notice is posted at the NE corner of the claim, which location monument is in Section 3, Township 35 North, Range 4 West, GSRB&M.

The location monument of said claim is located 15,000' South and 30,400' East from the SE corner of Section 22, Township 36 North, Range 5 West, GSRB&M, Arizona.

Said claim is located in the NE/4 of Sec. _____
SE/4 of Sec. 3, Twp. 35 North, Range 4 West
NW/4 of Sec. _____
SW/4 of Sec. _____

The undersigned claims the ground beginning at the location monument, being Corner No. 1 of the claim, and running thence

- South 300' to the center of the East end line; thence,
(direction & distance)
- South 300' to Corner No. 2; thence,
(direction & distance)
- West 1500' to Corner No. 3; thence,
(direction & distance)
- North 300' to the center of the West end line; thence,
(direction & distance)
- North 300' to Corner No. 4; thence,
(direction & distance)
- East 1500' to the point of beginning.
(direction & distance)

There are seven substantial posts, projecting at least 4 feet above the surface of the ground, or stone monuments, at least 3 feet high, one for the location monument, one at each of the four corners and one at the center of each line as prescribed by A.R.S. § 27-204.

Located, dated and posted on the ground this 29th day of November, 1979.

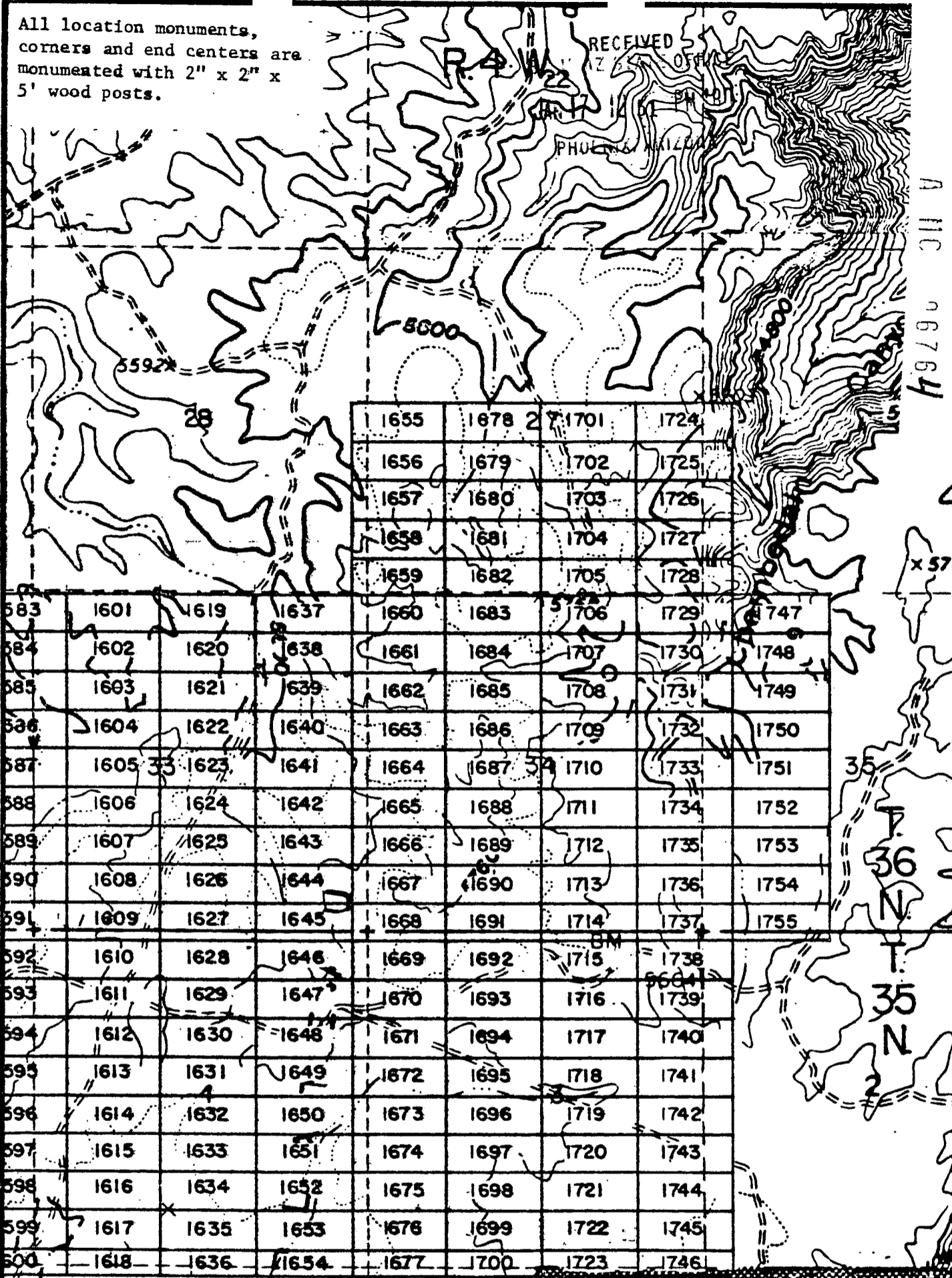
WESTERN NUCLEAR, INC.

By: Douglas F. Sterck
Douglas F. Sterck, Agent

RECEIVED
BLM AZ STATE OFFICE
PHOENIX, ARIZONA
JAN 17 8 05 PM '80

INTERIOR, BLM AZ State Office
Data relative to this document
has been entered into an automated
system and images of all documents
have been microfilmed.

All location monuments, corners and end centers are monumented with 2" x 2" x 5' wood posts.



1655	1678	1701	1724
1656	1679	1702	1725
1657	1680	1703	1726
1658	1681	1704	1727
1659	1682	1705	1728
1660	1683	1706	1729
1661	1684	1707	1730
1662	1685	1708	1731
1663	1686	1709	1732
1664	1687	1710	1733
1665	1688	1711	1734
1666	1689	1712	1735
1667	1690	1713	1736
1668	1691	1714	1737
1669	1692	1715	1738
1670	1693	1716	1739
1671	1694	1717	1740
1672	1695	1718	1741
1673	1696	1719	1742
1674	1697	1720	1743
1675	1698	1721	1744
1676	1699	1722	1745
1677	1700	1723	1746

583
584
585
586
587
588
589
590
591
592
593
594
595
596
597
598
599
600

x 57
35
36 N
35 N

A 11 C 96764

INTERIOR, BLM AZ State Office
Data relative to this document
has been entered into an automated
system and images of all documents
have been microfilmed.

EXHIBIT MAP
of
LOBE MINING CLAIMS (SIN 1601-1755),
within
Townships 35 & 36 North, Range 4 West, G&SRM
Mohave County, Arizona
for
Western Nuclear, Inc.
134 Union Blvd., Suite 640
Lakewood, Colorado 80228

N
1" = 2000'

RECEIVED
BLM AZ STATE OFFICE
JAN 17 8 05 PM '80
PHOENIX, ARIZONA

JAN 9 '80 -1110

80-1 1

in book 602 of Official Records, Pages 367-368

INDEXED MINES

Records of Mohave County, Arizona

MICROFILMED
RECEIVED
BLM AZ STATE OFFICE

By Shirley Cook
Deputy Recorder

Joan NOTICE OF LOCATION
(Lode Claim)



3.00



JAN 17 12 50 PM '80

PHOENIX, ARIZONA

AHC 96765

Notice is hereby given that Western Nuclear, Inc., whose mailing address is 134 Union Boulevard, Suite 640, Lakewood, Colorado 80228, by its under-
signed agent, makes this location of the SIN # 1723 lode mining claim,
in the Hack's Canyon Mining District, County of Mohave,
State of Arizona.

The claim is 1500 feet in length along the vein or deposit of mineral
bearing rock in place and 400 feet in width 200 feet on either side of the
center line of the claim), forming a claim in the shape of a parallelogram.
The general course of said claim is from East to West.

This Notice is posted at the NE corner of the claim, which location
monument is in Section 3, Township 35 North, Range 4 West,
GSRB&M.

The location monument of said claim is located 15,600' South and 30,400'
East from the SE corner of Section 22, Township 36 North,
Range 5 West, GSRB&M, Arizona.

Said claim is located in the NE/4 of Sec. 10
SE/4 of Sec. 3, Twp. 35 North, Range 4 West
NW/4 of Sec. _____
SW/4 of Sec. _____

The undersigned claims the ground beginning at the location monument, being
Corner No. 1 of the claim, and running thence

- South 200' to the center of the East end line; thence,
- (direction & distance)
- South 200' to Corner No. 2; thence,
- (direction & distance)
- West 1500' to Corner No. 3; thence,
- (direction & distance)
- North 200' to the center of the West end line; thence,
- (direction & distance)
- North 200' to Corner No. 4; thence,
- (direction & distance)
- East 1500' to the point of beginning.
- (direction & distance)

There are seven substantial posts, projecting at least 4 feet above the
surface of the ground, or stone monuments, at least 3 feet high, one for the
location monument, one at each of the four corners and one at the center of
each line as prescribed by A.R.S. § 27-204.

Located, dated and posted on the ground this 27th day of November,
1979.

WESTERN NUCLEAR, INC.

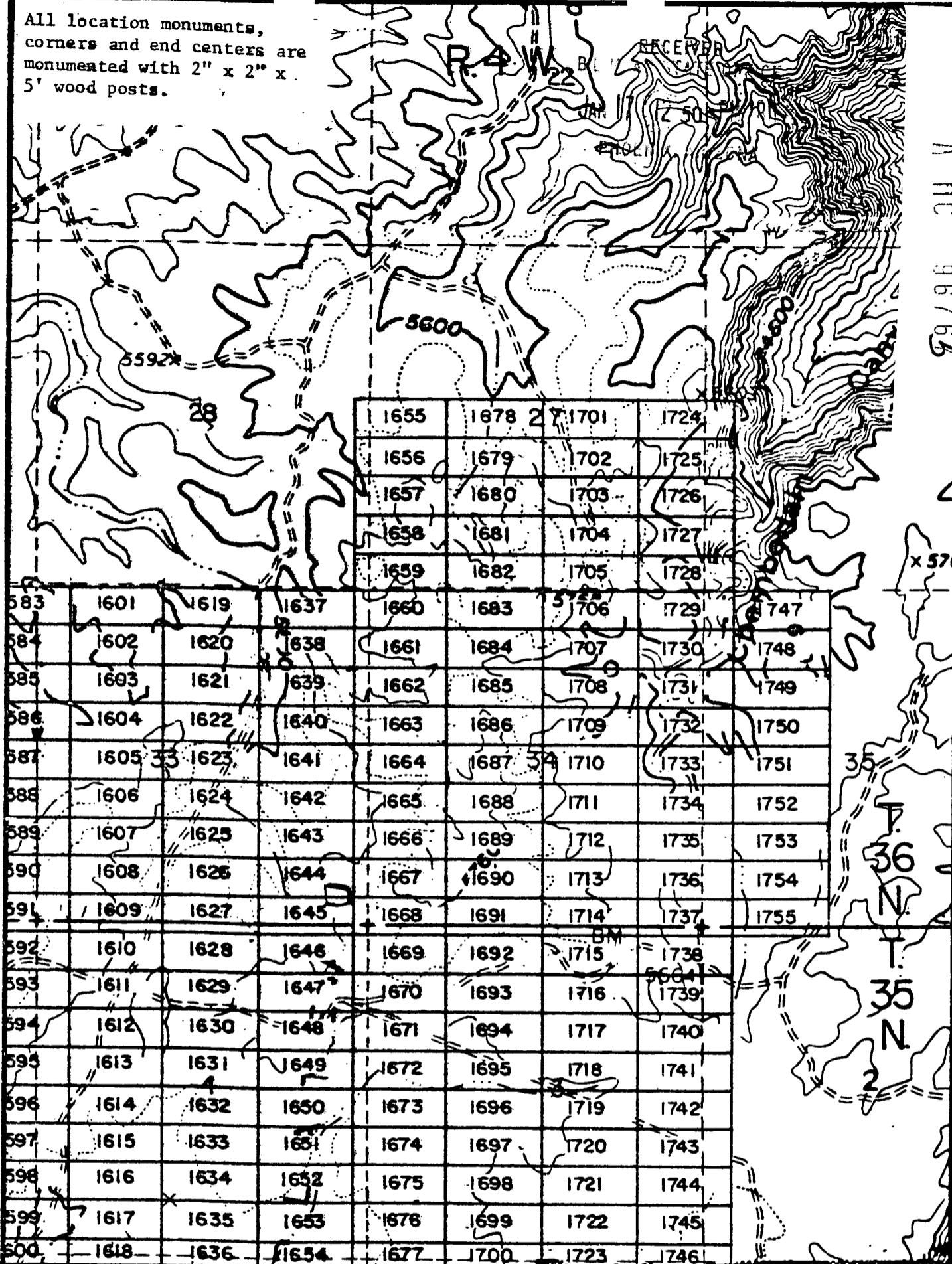
By: Douglas F. Sterck
Douglas F. Sterck, Agent

INTERIOR, BLM AZ State Office
Data relative to this document
has been entered into an automated
system and images of all documents
have been microfilmed.

RECEIVED
JAN 17 8 03 PM '80
PHOENIX, ARIZONA
BLM AZ STATE OFFICE

All location monuments, corners and end centers are monumented with 2" x 2" x 5' wood posts.

A H C 96765



1655	1678	1701	1724
1656	1679	1702	1725
1657	1680	1703	1726
1658	1681	1704	1727
1659	1682	1705	1728
1660	1683	1706	1729
1661	1684	1707	1730
1662	1685	1708	1731
1663	1686	1709	1732
1664	1687	1710	1733
1665	1688	1711	1734
1666	1689	1712	1735
1667	1690	1713	1736
1668	1691	1714	1737
1669	1692	1715	1738
1670	1693	1716	1739
1671	1694	1717	1740
1672	1695	1718	1741
1673	1696	1719	1742
1674	1697	1720	1743
1675	1698	1721	1744
1676	1699	1722	1745
1677	1700	1723	1746

x 57
35
36 N
35 N
2

INTERIOR, BLM AZ State Office
Data relative to this ~~document~~ CLAIMS (SIN 1601-1755),
has been entered into an automated system and images of all documents
have been microfilmed.

EXHIBIT MAP
of
CLAIMS (SIN 1601-1755),
within
Townships 35 & 36 North, Range 4 West, G&SRM
Mohave County, Arizona
for

Western Nuclear, Inc.
134 Union Blvd., Suite 640
Lakewood, Colorado 80228

RECEIVED
STATE OFFICE
JAN 17 6 00 PM '80
BLM
MOHAVE COUNTY, ARIZONA
5719

Recorded at Request of West. Nuclear

80-55 PROOFED

INDEXED MINES

JAN 9 '80 - 11:10 AM

MICROFILMED

RECEIVED

BLM ARIZONA STATE OFFICE

in book 602 of Official Records, Page s 369-370

Records of Mohave County, Arizona

INDEXED

JAN 17 12 50 PM '80

PHOENIX, ARIZONA

By Shirley Coop
Deputy Recorder

Joan McCall
Recorder
NOTICE OF LOCATION
(Lode Claim)
3.00



Notice is hereby given that Western Nuclear, Inc., whose mailing address is 134 Union Boulevard, Suite 640, Lakewood, Colorado 80228, by its undersigned agent, makes this location of the SIN # 1724 lode mining claim, in the Hack's Canyon Mining District, County of Mohave, State of Arizona.

The claim is 1500 feet in length along the vein or deposit of mineral bearing rock in place and 600 feet in width (300 feet on either side of the center line of the claim), forming a claim in the shape of a parallelogram. The general course of said claim is from East to West.

This Notice is posted at the NE corner of the claim, which location monument is in Section 26, Township 36 North, Range 4 West, GSRB&M.

The location monument of said claim is located 2400' South and 31,900' East from the SE corner of Section 22, Township 36 North, Range 5 West, GSRB&M, Arizona.

Said claim is located in the NE/4 of Sec. 27, SE/4 of Sec. 27, Twp. 36 North, Range 4 West, NW/4 of Sec. 26, SW/4 of Sec. 26

The undersigned claims the ground beginning at the location monument, being Corner No. 1 of the claim, and running thence

<u>South 300'</u> (direction & distance)	to the center of the <u>East</u> end line; thence,
<u>South 300'</u> (direction & distance)	to Corner No. 2; thence,
<u>West 1500'</u> (direction & distance)	to Corner No. 3; thence,
<u>North 300'</u> (direction & distance)	to the center of the <u>West</u> end line; thence,
<u>North 300'</u> (direction & distance)	to Corner No. 4; thence,
<u>East 1500'</u> (direction & distance)	to the point of beginning.

There are seven substantial posts, projecting at least 4 feet above the surface of the ground, or stone monuments, at least 3 feet high, one for the location monument, one at each of the four corners and one at the center of each line as prescribed by A.R.S. § 27-204.

Located, dated and posted on the ground this 30th day of November, 1979.

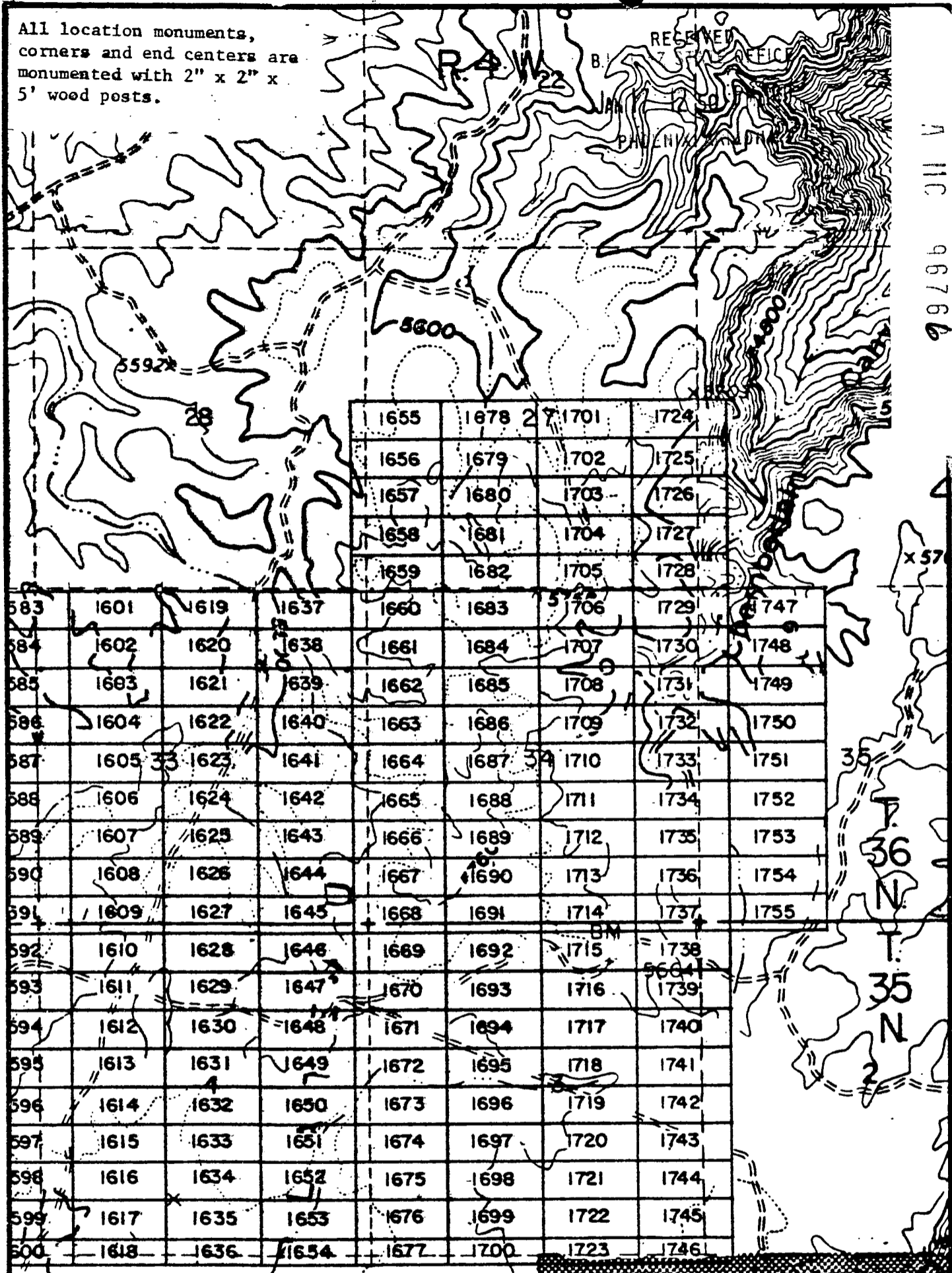
WESTERN NUCLEAR, INC.

By: Douglas F. Sterck
Douglas F. Sterck, Agent

INTERIOR, BLM AZ State Office
Data relative to this document
has been entered into an automated
system and images of all documents
have been microfilmed.

RECEIVED
BLM ARIZONA STATE OFFICE
JAN 17 6 05 PM '80
PHOENIX, ARIZONA

All location monuments, corners and end centers are monumented with 2" x 2" x 5' wood posts.



A 11C 96766

				1655	1678	1701	1724	
				1656	1679	1702	1725	
				1657	1680	1703	1726	
				1658	1681	1704	1727	
				1659	1682	1705	1728	
583	1601	1619	1637	1660	1683	1706	1729	1747
584	1602	1620	1638	1661	1684	1707	1730	1748
585	1603	1621	1639	1662	1685	1708	1731	1749
586	1604	1622	1640	1663	1686	1709	1732	1750
587	1605	1623	1641	1664	1687	1710	1733	1751
588	1606	1624	1642	1665	1688	1711	1734	1752
589	1607	1625	1643	1666	1689	1712	1735	1753
590	1608	1626	1644	1667	1690	1713	1736	1754
591	1609	1627	1645	1668	1691	1714	1737	1755
592	1610	1628	1646	1669	1692	1715	1738	
593	1611	1629	1647	1670	1693	1716	1739	
594	1612	1630	1648	1671	1694	1717	1740	
595	1613	1631	1649	1672	1695	1718	1741	
596	1614	1632	1650	1673	1696	1719	1742	
597	1615	1633	1651	1674	1697	1720	1743	
598	1616	1634	1652	1675	1698	1721	1744	
599	1617	1635	1653	1676	1699	1722	1745	
600	1618	1636	1654	1677	1700	1723	1746	

INTERIOR, BLM AZ State Office
 Data relative to this document
 has been entered into an automated
 system and images of all documents
 have been microfilmed.

EXHIBIT MAP

of
LODE MINING CLAIMS (SIN 1601-1755),
 within
 Townships 35 & 36 North, Range 4 West, G&SRM
 Mohave County, Arizona
 for
 Western Nuclear, Inc.
 134 Union Blvd., Suite 640
 Lakewood, Colorado 80228

1" = 2000'

RECEIVED
 BLM AZ STATE OFFICE
 J. 17 05 PM '80
 PHOENIX, ARIZONA

Recorded at Request of Western Nuclear

PROOFED
80-1156
INDEXED MINES

MICROFILMED


JAN 9 '80 - 11:10 AM
in book 602 of Official Records, Page s 371-372

Records of Mohave County, Arizona

Joan McCall

NOTICE OF LOCATION

Recorder (Lode Claim)
3.00



RECEIVED
BLM AZ STATE OFFICE

JAN 17 12 50 PM '80

PHOENIX, ARIZONA

By Shirley Cook
Deputy Recorder

Notice is hereby given that Western Nuclear, Inc., whose mailing address is 134 Union Boulevard, Suite 640, Lakewood, Colorado 80228, by its under- signed agent, makes this location of the SIN # 1725 lode mining claim, in the Hack's Canyon Mining District, County of Mohave, State of Arizona.

The claim is 1500 feet in length along the vein or deposit of mineral bearing rock in place and 600 feet in width (300 feet on either side of the center line of the claim), forming a claim in the shape of a parallelogram. The general course of said claim is from East to West.

This Notice is posted at the NE corner of the claim, which location monument is in Section 26, Township 36 North, Range 4 West, GSRB&M.

The location monument of said claim is located 3000' South and 31,900' East from the SE corner of Section 22, Township 36 North, Range 5 West, GSRB&M, Arizona.

Said claim is located in the NE/4 of Sec. 27, Twp. 36 North, Range 4 West
NW/4 of Sec. 26
SW/4 of Sec. 26

The undersigned claims the ground beginning at the location monument, being Corner No. 1 of the claim, and running thence

- South 300' (direction & distance) to the center of the East end line; thence,
- South 300' (direction & distance) to Corner No. 2; thence,
- West 1500' (direction & distance) to Corner No. 3; thence,
- North 300' (direction & distance) to the center of the West end line; thence,
- North 300' (direction & distance) to Corner No. 4; thence,
- East 1500' (direction & distance) to the point of beginning.

There are seven substantial posts, projecting at least 4 feet above the surface of the ground, or stone monuments, at least 3 feet high, one for the location monument, one at each of the four corners and one at the center of each line as prescribed by A.R.S. § 27-204.

Located, dated and posted on the ground this 30th day of November, 1979.

WESTERN NUCLEAR, INC.

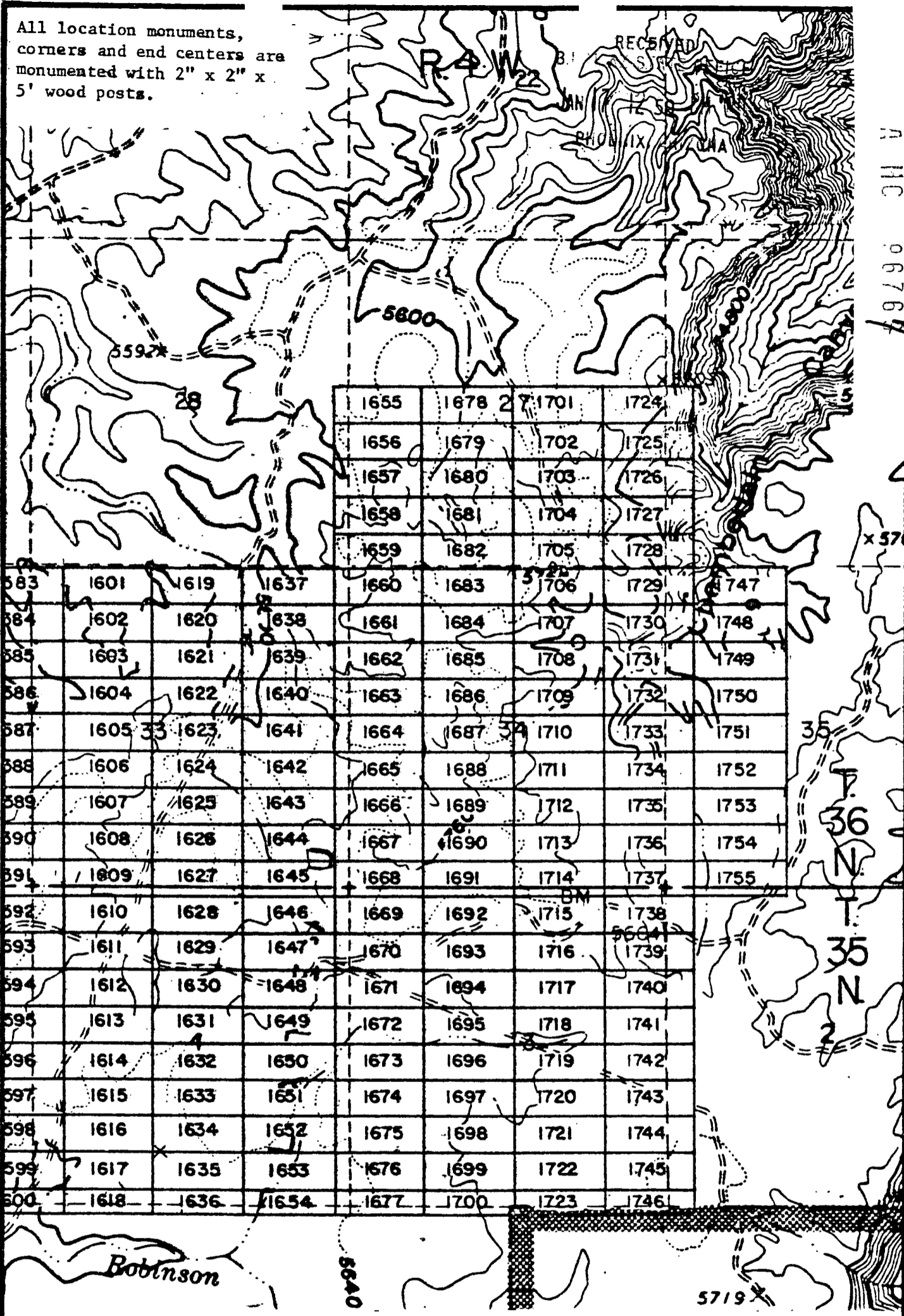
By: Douglas F. Sterck
Douglas F. Sterck, Agent

INTERIOR, BLM AZ State Office
Data relative to this document
has been entered into an automated
system and images of all documents
have been microfilmed.

RECEIVED
BLM AZ STATE OFFICE
JAN 17 6 05 PM '80
PHOENIX, ARIZONA

7 HC 96769

All location monuments, corners and end centers are monumented with 2" x 2" x 5' wood posts.



A HC 96767

x 57

35 N
36 N
35 N

EXHIBIT MAP

of

LODE MINING CLAIMS (SIN 1601-1755),

within

Township 35 & 36 North, Range 4 West, G&SRM
Mohave County, Arizona

for

Western Nuclear, Inc.

134 Union Blvd., Suite 640
Lakewood, Colorado 80228

INTERIOR, BLM AZ State Office
Data relative to this Township
has been entered into an automated
system and images of all documents
have been microfilmed.



RECEIVED
BLM STATE OFFICE
JUL 17 6 05 PM '80
TULSA, ARIZONA

BOOK 602 PAGE 372

JAN 9 '80 - 11 10 A

80-147

INDEXED

PROOFED

MICROFILMED

RECEIVED ARIZONA OFFICE

INDEXED

in book 602 of Official Records, Page s 373-374

Records of Mohave County, Arizona

Joan McCall

NOTICE OF LOCATION



JAN 17 12 50 PM '80

PHOENIX, ARIZONA

By Shirley Cook
Deputy Recorder

Recorder (Lode Claim)

3.00

AHC 96768

Notice is hereby given that Western Nuclear, Inc., whose mailing address is 134 Union Boulevard, Suite 640, Lakewood, Colorado 80228, by its under- signed agent, makes this location of the SIN # 1726 lode mining claim, in the Hack's Canyon Mining District, County of Mohave, State of Arizona.

The claim is 1500 feet in length along the vein or deposit of mineral bearing rock in place and 600 feet in width (300 feet on either side of the center line of the claim), forming a claim in the shape of a parallelogram. The general course of said claim is from East to West.

This Notice is posted at the NE corner of the claim, which location monument is in Section 26, Township 36 North, Range 4 West, GSRB&M.

The location monument of said claim is located 3600' South and 31,900' East from the SE corner of Section 22, Township 36 North, Range 5 West, GSRB&M, Arizona.

Said claim is located in the NE/4 of Sec. 27, Twp. 36 North, Range 4 West
NW/4 of Sec. 26
SW/4 of Sec. 26

The undersigned claims the ground beginning at the location monument, being Corner No. 1 of the claim, and running thence

- South 300' to the center of the East end line; thence, (direction & distance)
- South 300' to Corner No. 2; thence, (direction & distance)
- West 1500' to Corner No. 3; thence, (direction & distance)
- North 300' to the center of the West end line; thence, (direction & distance)
- North 300' to Corner No. 4; thence, (direction & distance)
- East 1500' to the point of beginning. (direction & distance)

There are seven substantial posts, projecting at least 4 feet above the surface of the ground, or stone monuments, at least 3 feet high, one for the location monument, one at each of the four corners and one at the center of each line as prescribed by A.R.S. § 27-204.

Located, dated and posted on the ground this 30th day of November, 1979.

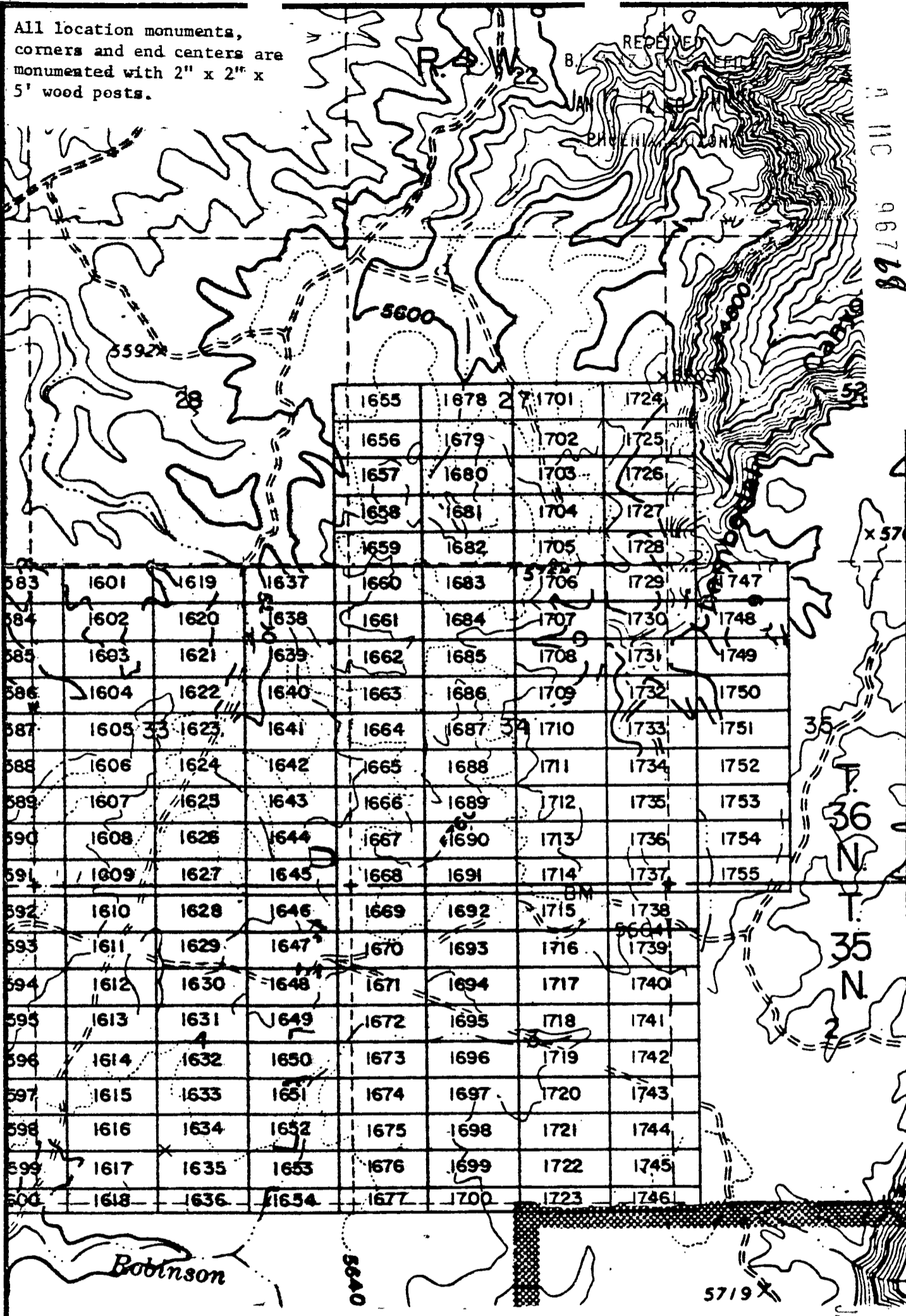
WESTERN NUCLEAR, INC.

By: Douglas F. Sterck
Douglas F. Sterck, Agent

RECEIVED
BLM STATE OFFICE
PHOENIX, ARIZONA
JAN 17 8 05 PM '80

INTERIOR, BLM AZ State Office
Data relative to this document
has been entered into an automated
system and images of all documents
have been microfilmed.

All location monuments,
corners and end centers are
monumented with 2" x 2" x
5' wood posts.



1655	1678	1701	1724
1656	1679	1702	1725
1657	1680	1703	1726
1658	1681	1704	1727
1659	1682	1705	1728
1660	1683	1706	1729
1661	1684	1707	1730
1662	1685	1708	1731
1663	1686	1709	1732
1664	1687	1710	1733
1665	1688	1711	1734
1666	1689	1712	1735
1667	1690	1713	1736
1668	1691	1714	1737
1669	1692	1715	1738
1670	1693	1716	1739
1671	1694	1717	1740
1672	1695	1718	1741
1673	1696	1719	1742
1674	1697	1720	1743
1675	1698	1721	1744
1676	1699	1722	1745
1677	1700	1723	1746

EXHIBIT MAP

of
LODE MINING CLAIMS (SIN 1601-1755),

within

Townships 35 & 36 North, Range 4 West, G&SRM
Mohave County, Arizona

for

Western Nuclear, Inc.

134 Union Blvd., Suite 640
Lakewood, Colorado 80228

INTERIOR, BLM, AZ State Office
Data relative to this document
has been entered into an automated
system and images of all documents
have been microfilmed.

1" = 2000'

RECEIVED
BLM AZ STATE OFFICE
JAN 17 3 05 PM '80
FLAGSTAFF, ARIZONA

JAN 9 '80 -11 101

PROOFED

INDEXED MINES

MICROFILMED RECEIVED

in book 602 of Official Records, Page s 375-376

Records of Mohave County, Arizona

Joan McCall

NOTICE OF LOCATION

Recorder (Lode Claim)

3.00



INDEXED

BLM STATE OFFICE

JAN 17 12 50 PM '80

PHOENIX, ARIZONA

By Shirley Cook
Deputy Recorder

Notice is hereby given that Western Nuclear, Inc., whose mailing address is 134 Union Boulevard, Suite 640, Lakewood, Colorado 80228, by its under- signed agent, makes this location of the SIN # 1727 lode mining claim, in the Hack's Canyon Mining District, County of Mohave, State of Arizona.

The claim is 1500 feet in length along the vein or deposit of mineral bearing rock in place and 600 feet in width (300 feet on either side of the center line of the claim), forming a claim in the shape of a parallelogram. The general course of said claim is from East to West.

This Notice is posted at the NE corner of the claim, which location monument is in Section 26, Township 36 North, Range 4 West, GSRB&M.

The location monument of said claim is located 4200' South and 31,900' East from the SE corner of Section 22, Township 36 North, Range 5 West, GSRB&M, Arizona.

Said claim is located in the NE/4 of Sec. 27, Twp. 36 North, Range 4 West
NW/4 of Sec. 26
SW/4 of Sec. 26

The undersigned claims the ground beginning at the location monument, being Corner No. 1 of the claim, and running thence

- South 300' to the center of the East end line; thence, (direction & distance)
- South 300' to Corner No. 2; thence, (direction & distance)
- West 1500' to Corner No. 3; thence, (direction & distance)
- North 300' to the center of the West end line; thence, (direction & distance)
- North 300' to Corner No. 4; thence, (direction & distance)
- East 1500' to the point of beginning. (direction & distance)

There are seven substantial posts, projecting at least 4 feet above the surface of the ground, or stone monuments, at least 3 feet high, one for the location monument, one at each of the four corners and one at the center of each line as prescribed by A.R.S. § 27-204.

Located, dated and posted on the ground this 30th day of November, 1979.

WESTERN NUCLEAR, INC.

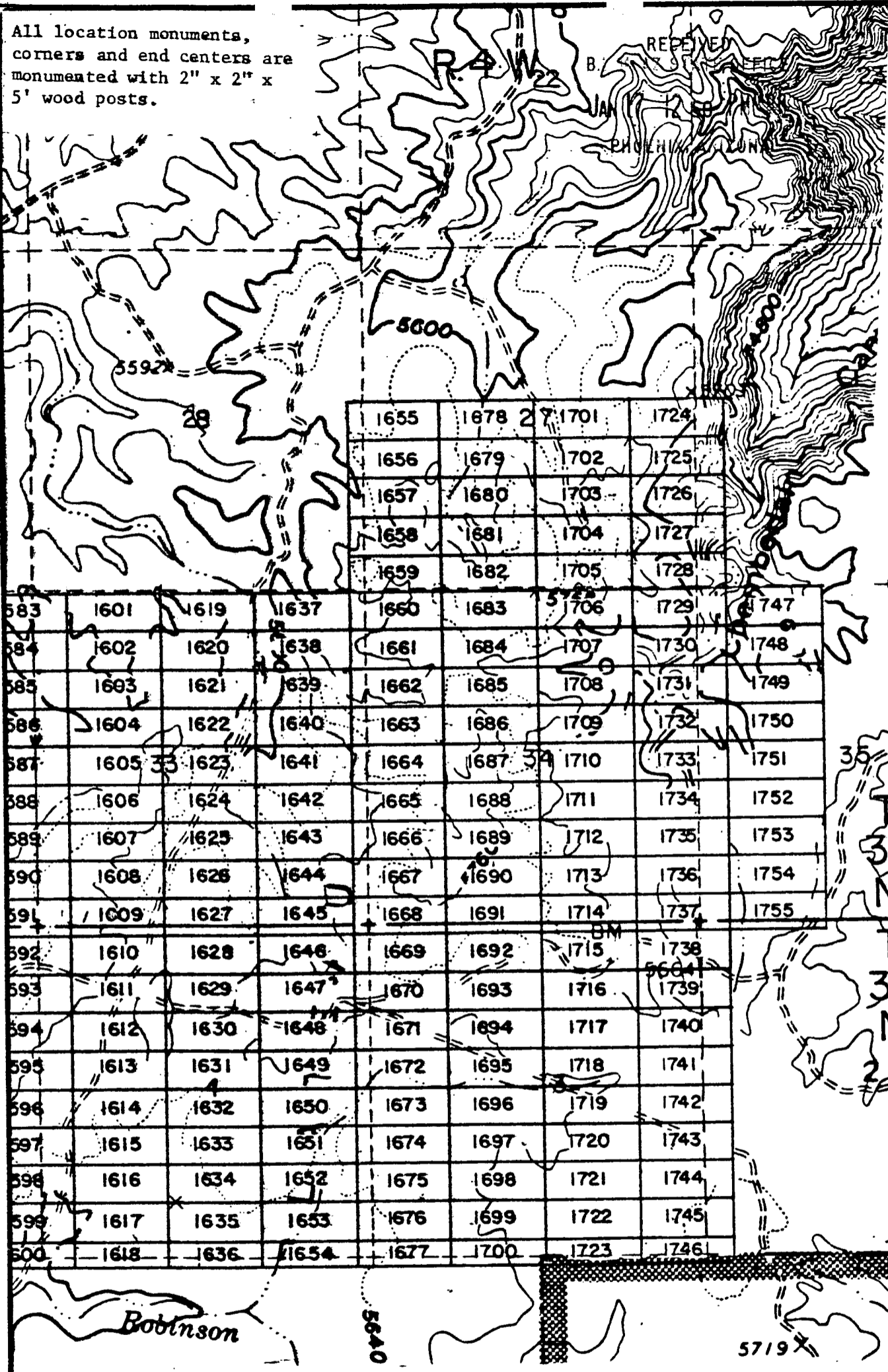
By: Douglas F. Sterck
Douglas F. Sterck, Agent

INTERIOR, BLM AZ State Office
Data relative to this document
has been entered into an automated
system and images of all documents
have been microfilmed.

RECEIVED
BLM STATE OFFICE
PHOENIX, ARIZONA
JAN 17 6 05 PM '80

96729

All location monuments, corners and end centers are monumented with 2" x 2" x 5' wood posts.



A 11 C 96769

1655	1678	1701	1724
1656	1679	1702	1725
1657	1680	1703	1726
1658	1681	1704	1727
1659	1682	1705	1728
1660	1683	1706	1729
1661	1684	1707	1730
1662	1685	1708	1731
1663	1686	1709	1732
1664	1687	1710	1733
1665	1688	1711	1734
1666	1689	1712	1735
1667	1690	1713	1736
1668	1691	1714	1737
1669	1692	1715	1738
1670	1693	1716	1739
1671	1694	1717	1740
1672	1695	1718	1741
1673	1696	1719	1742
1674	1697	1720	1743
1675	1698	1721	1744
1676	1699	1722	1745
1677	1700	1723	1746

583	1601	1619	1637	1660	1683	1706	1729	1747
584	1602	1620	1638	1661	1684	1707	1730	1748
585	1603	1621	1639	1662	1685	1708	1731	1749
586	1604	1622	1640	1663	1686	1709	1732	1750
587	1605	1623	1641	1664	1687	1710	1733	1751
588	1606	1624	1642	1665	1688	1711	1734	1752
589	1607	1625	1643	1666	1689	1712	1735	1753
590	1608	1626	1644	1667	1690	1713	1736	1754
591	1609	1627	1645	1668	1691	1714	1737	1755
592	1610	1628	1646	1669	1692	1715	1738	
593	1611	1629	1647	1670	1693	1716	1739	
594	1612	1630	1648	1671	1694	1717	1740	
595	1613	1631	1649	1672	1695	1718	1741	
596	1614	1632	1650	1673	1696	1719	1742	
597	1615	1633	1651	1674	1697	1720	1743	
598	1616	1634	1652	1675	1698	1721	1744	
599	1617	1635	1653	1676	1699	1722	1745	
600	1618	1636	1654	1677	1700	1723	1746	

EXHIBIT MAP
of

LODE MINING CLAIMS (SIN 1601-1755),
 INTERIOR, BLM AZ State Office
 Data relative to the claims
 has been entered into an automated
 system and images of all documents
 have been microfilmed.

within
 Townships 35 & 36 North, Range 4 West, G&SRM
 Mohave County, Arizona
 for
 Western Nuclear, Inc.
 134 Union Blvd., Suite 640
 Lakewood, Colorado 80228

RECEIVED
 STATE OFFICE
 PHOENIX, ARIZONA
 JUN 17 6 05 PM '88

PROOFED
80- 59

JAN 9 '80 - 11 10 AM
in book 602 of Official Records, Page^s 377-378

INDEXED MINES
INDEXED

MICROFILMED
RECEIVED
ARIZONA STATE OFFICE
JAN 17 12 50 PM '80
PHOENIX, ARIZONA

Records of Mohave County, Arizona

Joan McCall
NOTICE OF LOCATION
Recorder (Lode Claim)
3.00



By Shirley Cook
Deputy Recorder

Notice is hereby given that Western Nuclear, Inc., whose mailing address is 134 Union Boulevard, Suite 640, Lakewood, Colorado 80228, by its undersigned agent, makes this location of the SIN # 1728 lode mining claim, in the Hack's Canyon Mining District, County of Mohave, State of Arizona.

The claim is 1500 feet in length along the vein or deposit of mineral bearing rock in place and 600 feet in width (300 feet on either side of the center line of the claim), forming a claim in the shape of a parallelogram. The general course of said claim is from East to West.

This Notice is posted at the NE corner of the claim, which location monument is in Section 26, Township 36 North, Range 4 West, GSRB&M.

The location monument of said claim is located 4800' South and 31,900' East from the SE corner of Section 22, Township 36 North, Range 5 West, GSRB&M, Arizona.

Said claim is located in the NE/4 of Sec. 27, Twp. 36 North, Range 4 West
NW/4 of Sec. 26
SW/4 of Sec. 26

The undersigned claims the ground beginning at the location monument, being Corner No. 1 of the claim, and running thence

- South 300' to the center of the East end line; thence,
(direction & distance)
- South 300' to Corner No. 2; thence,
(direction & distance)
- West 1500' to Corner No. 3; thence,
(direction & distance)
- North 300' to the center of the West end line; thence,
(direction & distance)
- North 300' to Corner No. 4; thence,
(direction & distance)
- East 1500' to the point of beginning.
(direction & distance)

There are seven substantial posts, projecting at least 4 feet above the surface of the ground, or stone monuments, at least 3 feet high, one for the location monument, one at each of the four corners and one at the center of each line as prescribed by A.R.S. § 27-204.

Located, dated and posted on the ground this 30th day of November, 1979.

WESTERN NUCLEAR, INC.

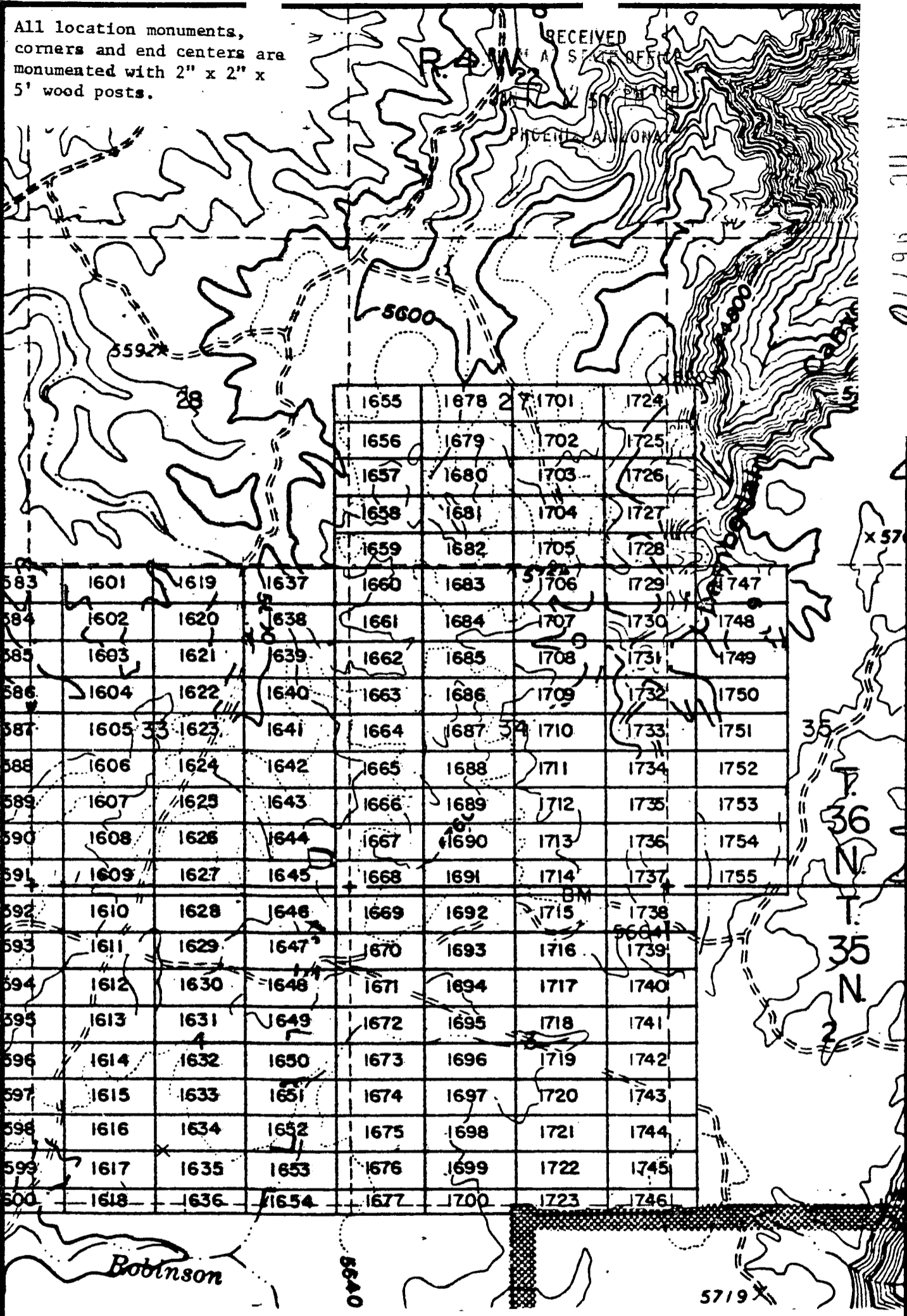
By: Douglas F. Sterck
Douglas F. Sterck, Agent

RECEIVED
ARIZONA STATE OFFICE
JAN 17 8 05 PM '80
PHOENIX, ARIZONA

INTERIOR, BLM AZ State Office
Data relative to this document
has been entered into an automated
system and images of all documents
have been microfilmed.

9 11 C 06770

All location monuments,
corners and end centers are
monumented with 2" x 2" x
5' wood posts.



1655	1678	1701	1724
1656	1679	1702	1725
1657	1680	1703	1726
1658	1681	1704	1727
1659	1682	1705	1728
1660	1683	1706	1729
1661	1684	1707	1730
1662	1685	1708	1731
1663	1686	1709	1732
1664	1687	1710	1733
1665	1688	1711	1734
1666	1689	1712	1735
1667	1690	1713	1736
1668	1691	1714	1737
1669	1692	1715	1738
1670	1693	1716	1739
1671	1694	1717	1740
1672	1695	1718	1741
1673	1696	1719	1742
1674	1697	1720	1743
1675	1698	1721	1744
1676	1699	1722	1745
1677	1700	1723	1746

EXHIBIT MAP
of
LODE MINING CLAIMS (SIN 1601-1755),
within
Townships 35 & 36 North, Range 4 West, G&SRM
Mohave County, Arizona
for

Western Nuclear, Inc.
34 Union Blvd., Suite 640
Lakewood, Colorado 80228

BOOK 602 PAGE 378

RECEIVED
JAN 17 8 05 PM '80
PHOENIX, ARIZONA
BLM STATE OFFICE

INTERIOR, BLM AZ State Office
Data relative to this document
has been entered into an automated
system and images of all documents
have been microfilmed.

RECEIVED
JAN 11 9 67 70

Recorded at Request of Western Nuclear
JAN 9 '80 - 11 10

PROOFED
80-11

MICROFILMED

in book 602 of Official Records, Pages 379-380

Records of Mohave County, Arizona

INDEXED MINES

INDEXED

RECEIVED
BLM ARIZONA STATE OFFICE

By Shirley Coop
Deputy Recorder

Joan McCall

NOTICE OF LOCATION

Recorder (Lode Claim)
3.00



JAN 17 12 49 PM '80

PHOENIX, ARIZONA

A 11 C 96777

Notice is hereby given that Western Nuclear, Inc., whose mailing address is 134 Union Boulevard, Suite 640, Lakewood, Colorado 80228, by its under-signed agent, makes this location of the SIN # 1729 lode mining claim, in the Hack's Canyon Mining District, County of Mohave, State of Arizona.

The claim is 1500 feet in length along the vein or deposit of mineral bearing rock in place and 600 feet in width (300 feet on either side of the center line of the claim), forming a claim in the shape of a parallelogram. The general course of said claim is from East to West.

This Notice is posted at the NE corner of the claim, which location monument is in Section 35, Township 36 North, Range 4 West, GSRB&M.

The location monument of said claim is located 5400' South and 31,900' East from the SE corner of Section 22, Township 36 North, Range 5 West, GSRB&M, Arizona.

Said claim is located in the NE/4 of Sec. 34, SE/4 of Sec. 34, NW/4 of Sec. 35, SW/4 of Sec. 35, Twp. 36 North, Range 4 West

The undersigned claims the ground beginning at the location monument, being Corner No. 1 of the claim, and running thence

- South 300' (direction & distance) to the center of the East end line; thence,
- South 300' (direction & distance) to Corner No. 2; thence,
- West 1500' (direction & distance) to Corner No. 3; thence,
- North 300' (direction & distance) to the center of the West end line; thence,
- North 300' (direction & distance) to Corner No. 4; thence,
- East 1500' (direction & distance) to the point of beginning.

There are seven substantial posts, projecting at least 4 feet above the surface of the ground, or stone monuments, at least 3 feet high, one for the location monument, one at each of the four corners and one at the center of each line as prescribed by A.R.S. § 27-204.

Located, dated and posted on the ground this 30th day of November, 1979.

WESTERN NUCLEAR, INC.

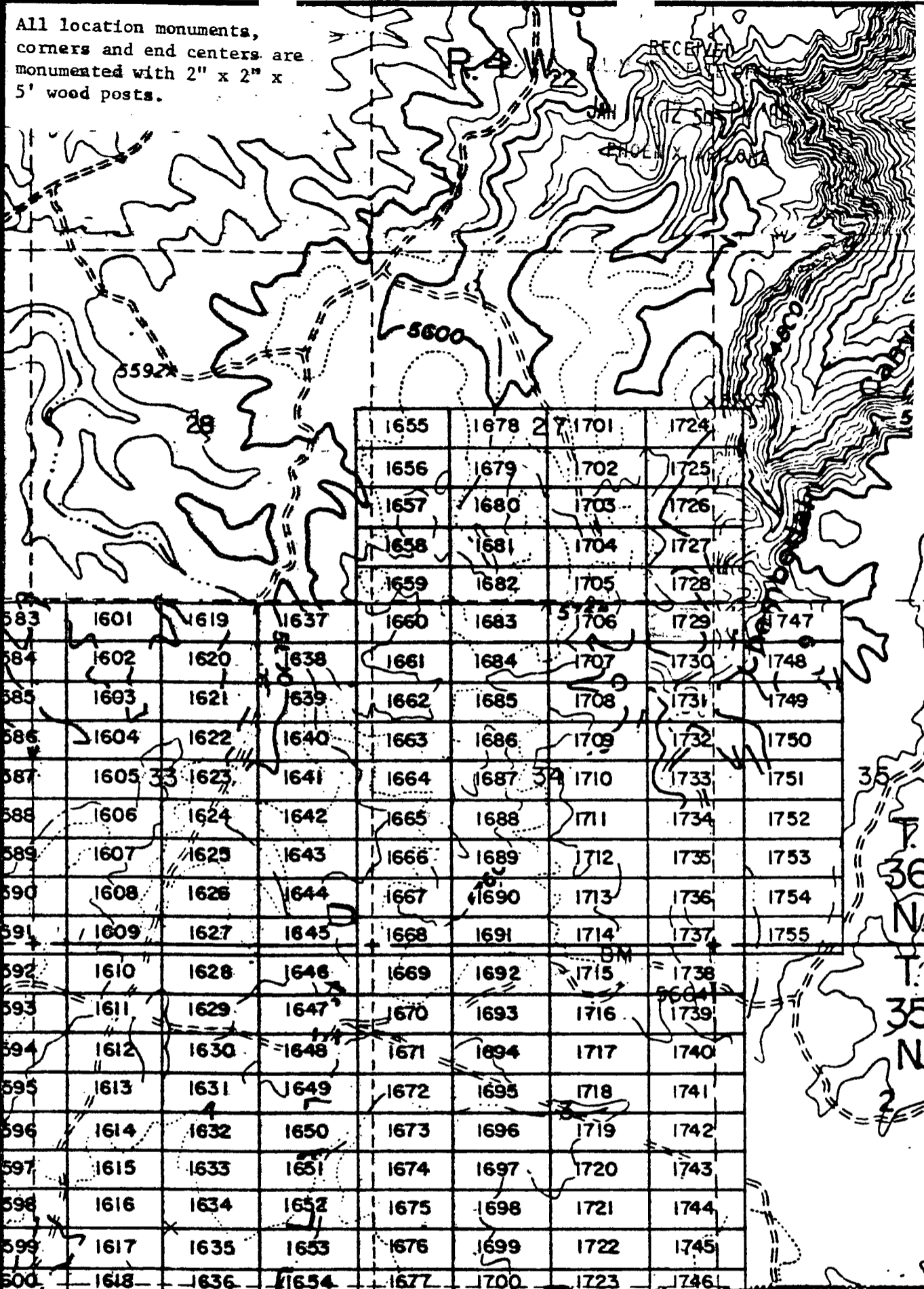
By: Douglas F. Sterck
Douglas F. Sterck, Agent

INTERIOR, BLM AZ State Office
Data relative to this document
has been entered into an automated
system and images of all documents
have been microfilmed.

RECEIVED
BLM ARIZONA STATE OFFICE
PHOENIX, ARIZONA
JAN 17 8 05 PM '80
BOOK 602 PAGE 379

All location monuments,
corners and end centers are
monumented with 2" x 2" x
5' wood posts.

N MC 08771



				1655	1678	1701	1724	
				1656	1679	1702	1725	
				1657	1680	1703	1726	
				1658	1681	1704	1727	
				1659	1682	1705	1728	
583	1601	1619	1637	1660	1683	1706	1729	1747
584	1602	1620	1638	1661	1684	1707	1730	1748
585	1603	1621	1639	1662	1685	1708	1731	1749
586	1604	1622	1640	1663	1686	1709	1732	1750
587	1605	1623	1641	1664	1687	1710	1733	1751
588	1606	1624	1642	1665	1688	1711	1734	1752
589	1607	1625	1643	1666	1689	1712	1735	1753
590	1608	1626	1644	1667	1690	1713	1736	1754
591	1609	1627	1645	1668	1691	1714	1737	1755
592	1610	1628	1646	1669	1692	1715	1738	
593	1611	1629	1647	1670	1693	1716	1739	
594	1612	1630	1648	1671	1694	1717	1740	
595	1613	1631	1649	1672	1695	1718	1741	
596	1614	1632	1650	1673	1696	1719	1742	
597	1615	1633	1651	1674	1697	1720	1743	
598	1616	1634	1652	1675	1698	1721	1744	
599	1617	1635	1653	1676	1699	1722	1745	
500	1618	1636	1654	1677	1700	1723	1746	




EXHIBIT MAP

of
LODE MINING CLAIMS (SIN 1601-1755),
within

Townships 35 & 36 North, Range 4 West, G&SRM

MoHAVE County, Arizona

for

Western Nuclear, Inc.

134 Union Blvd., Suite 640

Lakewood, Colorado 80228

INTERIOR, BLM AZ State Office
Data relative to this document
has been entered into an automated
system and images of all documents
have been microfilmed.

RECEIVED
BLM AZ STATE OFFICE
PHOENIX ARIZONA
JAN 17 8 05 PM '80

BOOK 602 PAGE 380

JAN 9 '80 -11 AM

PROOF

MICROFILMED

in book 602 of Official Records, Page 381-382

Records of Mohave County, Arizona

80-1161

INDEXED MAPS

RECEIVED ARIZONA OFFICE

By Shirley Cook
Deputy Recorder



Joan McCall

NOTICE OF LOCATION

(Lode Claim)

3.00

JAN 17 12 49 PM '80

PHOENIX, ARIZONA

A MC 96772

Notice is hereby given that Western Nuclear, Inc., whose mailing address is 134 Union Boulevard, Suite 640, Lakewood, Colorado 80228, by its under-
signed agent, makes this location of the SIN #1730 lode mining claim,
in the Hack's Canyon Mining District, County of Mohave,
State of Arizona.

The claim is 1500 feet in length along the vein or deposit of mineral
bearing rock in place and 600 feet in width (300 feet on either side of the
center line of the claim), forming a claim in the shape of a parallelogram.
The general course of said claim is from East to West.

This Notice is posted at the NE corner of the claim, which location
monument is in Section 35, Township 36 North, Range 4 West,
GSRB&M.

The location monument of said claim is located 6000' South and 31,900'
East from the SE corner of Section 22, Township 36 North,
Range 5 West, GSRB&M, Arizona.

Said claim is located in the NE/4 of Sec. 34
SE/4 of Sec. 35, Twp. 36 North, Range 4 West
NW/4 of Sec. 35
SW/4 of Sec. 35

The undersigned claims the ground beginning at the location monument, being
Corner No. 1 of the claim, and running thence

- South 300' to the center of the East end line; thence,
(direction & distance)
- South 300' to Corner No. 2; thence,
(direction & distance)
- West 1500' to Corner No. 3; thence,
(direction & distance)
- North 300' to the center of the West end line; thence,
(direction & distance)
- North 300' to Corner No. 4; thence,
(direction & distance)
- East 1500' to the point of beginning.
(direction & distance)

There are seven substantial posts, projecting at least 4 feet above the
surface of the ground, or stone monuments, at least 3 feet high, one for the
location monument, one at each of the four corners and one at the center of
each line as prescribed by A.R.S. § 27-204.

Located, dated and posted on the ground this 30th day of November,
1979.

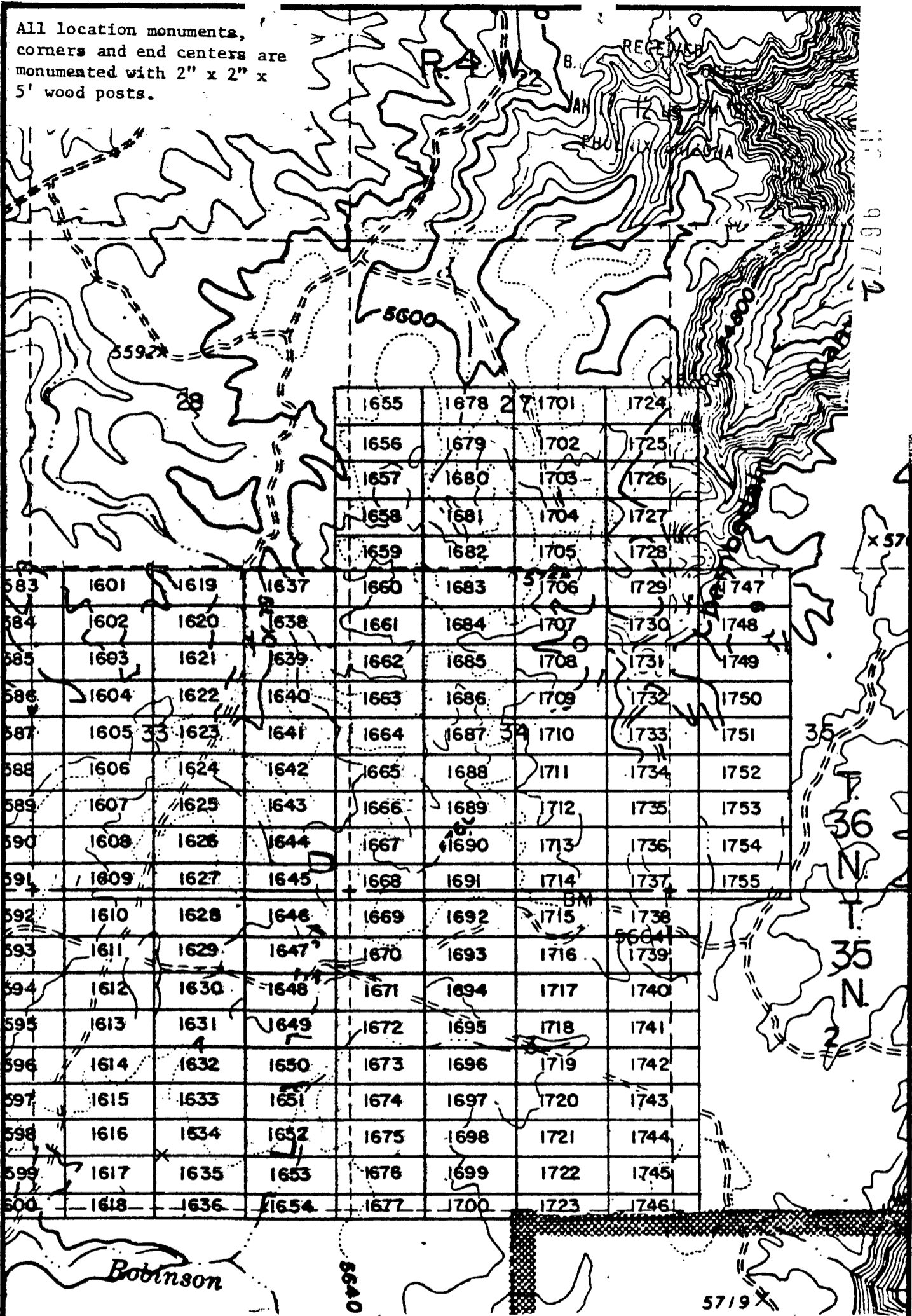
WESTERN NUCLEAR, INC.

By: Douglas F. Sterck
Douglas F. Sterck, Agent

RECEIVED
BLM AZ STATE OFFICE
JAN 17 8 05 PM '80
PHOENIX, ARIZONA

INTERIOR, BLM AZ State Office
Data relative to this document
has been entered into an automated
system and images of all documents
have been microfilmed.

All location monuments,
corners and end centers are
monumented with 2" x 2" x
5' wood posts.



	1655	1678	1701	1724				
	1656	1679	1702	1725				
	1657	1680	1703	1726				
	1658	1681	1704	1727				
	1659	1682	1705	1728				
583	1601	1619	1637	1660	1683	1706	1729	1747
584	1602	1620	1638	1661	1684	1707	1730	1748
585	1603	1621	1639	1662	1685	1708	1731	1749
586	1604	1622	1640	1663	1686	1709	1732	1750
587	1605	1623	1641	1664	1687	1710	1733	1751
588	1606	1624	1642	1665	1688	1711	1734	1752
589	1607	1625	1643	1666	1689	1712	1735	1753
590	1608	1626	1644	1667	1690	1713	1736	1754
591	1609	1627	1645	1668	1691	1714	1737	1755
592	1610	1628	1646	1669	1692	1715	1738	
593	1611	1629	1647	1670	1693	1716	1739	
594	1612	1630	1648	1671	1694	1717	1740	
595	1613	1631	1649	1672	1695	1718	1741	
596	1614	1632	1650	1673	1696	1719	1742	
597	1615	1633	1651	1674	1697	1720	1743	
598	1616	1634	1652	1675	1698	1721	1744	
599	1617	1635	1653	1676	1699	1722	1745	
600	1618	1636	1654	1677	1700	1723	1746	

EXHIBIT MAP

of
LODGE-MINING CLAIMS (SIN 1601-1755),
within
INTERIOR, BLM AZ State Office
Data relative to the townships 35 & 36 North, Range 4 West, G&SRM
Mohave County, Arizona
for
Western Nuclear, Inc.
134 Union Blvd., Suite 640
Lakewood, Colorado 80228

RECEIVED
BLM AZ STATE OFFICE
PHOENIX, ARIZONA
JAN 17 8 05 PM '80

BOOK 602 PAGE 382

JAN 9 '80-11 AM

in book 602 of Official Records, Page s 383-384

Records of Mohave County, Arizona

By Shirley Coob
Deputy Recorder



Jean McCall
Recorder

NOTICE OF LOCATION
(Lode Claim)

3.00

PROOFED
80-11
INDEXED MINES
INDEXED

MICROFILMED
RECEIVED
BLM AZ STATE OFFICE
ARIZONA
JAN 17 12 49 PM '80
PHOENIX, ARIZONA

A 11C
96773

Notice is hereby given that Western Nuclear, Inc., whose mailing address is 134 Union Boulevard, Suite 640, Lakewood, Colorado 80228, by its under- signed agent, makes this location of the SIN #1731 lode mining claim, in the Hack's Canyon Mining District, County of Mohave, State of Arizona.

The claim is 1500 feet in length along the vein or deposit of mineral bearing rock in place and 600 feet in width (300 feet on either side of the center line of the claim), forming a claim in the shape of a parallelogram. The general course of said claim is from East to West.

This Notice is posted at the NE corner of the claim, which location monument is in Section 35, Township 36 North, Range 4 West, GSRB&M.

The location monument of said claim is located 6600' South and 31,900' East from the SE corner of Section 22, Township 36 North, Range 5 West, GSRB&M, Arizona.

Said claim is located in the NE/4 of Sec. 34, SE/4 of Sec. 35, Twp. 36 North, Range 4 West
NW/4 of Sec. 35
SW/4 of Sec. 35

The undersigned claims the ground beginning at the location monument, being Corner No. 1 of the claim, and running thence

- South 300' to the center of the East end line; thence, (direction & distance)
- South 300' to Corner No. 2; thence, (direction & distance)
- West 1500' to Corner No. 3; thence, (direction & distance)
- North 300' to the center of the West end line; thence, (direction & distance)
- North 300' to Corner No. 4; thence, (direction & distance)
- East 1500' to the point of beginning. (direction & distance)

There are seven substantial posts, projecting at least 4 feet above the surface of the ground, or stone monuments, at least 3 feet high, one for the location monument, one at each of the four corners and one at the center of each line as prescribed by A.R.S. § 27-204.

Located, dated and posted on the ground this 30th day of November, 1979.

WESTERN NUCLEAR, INC.

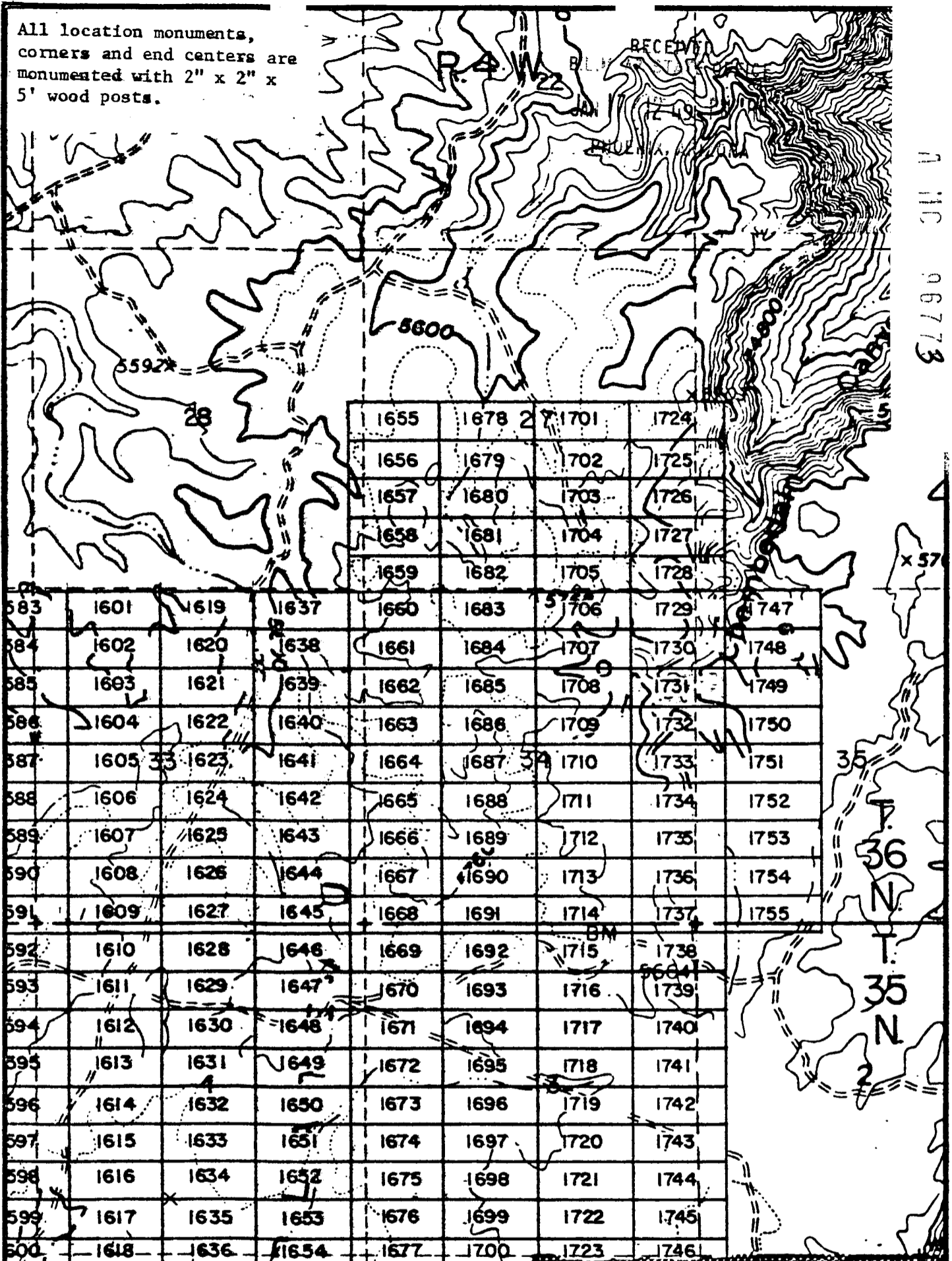
By: Douglas F. Sterck
Douglas F. Sterck, Agent

RECEIVED
BLM AZ STATE OFFICE
PHOENIX, ARIZONA
JAN 17 8 05 PM '80

INTERIOR, BLM AZ State Office
Data relative to this document has been entered into an automated system and images of all documents have been microfilmed.

All location monuments, corners and end centers are monumented with 2" x 2" x 5' wood posts.

A 110 96773



583	1601	1619	1637	1655	1678	1701	1724
584	1602	1620	1638	1656	1679	1702	1725
585	1603	1621	1639	1657	1680	1703	1726
586	1604	1622	1640	1658	1681	1704	1727
587	1605	1623	1641	1659	1682	1705	1728
588	1606	1624	1642	1660	1683	1706	1729
589	1607	1625	1643	1661	1684	1707	1730
590	1608	1626	1644	1662	1685	1708	1731
591	1609	1627	1645	1663	1686	1709	1732
592	1610	1628	1646	1664	1687	1710	1733
593	1611	1629	1647	1665	1688	1711	1734
594	1612	1630	1648	1666	1689	1712	1735
595	1613	1631	1649	1667	1690	1713	1736
596	1614	1632	1650	1668	1691	1714	1737
597	1615	1633	1651	1669	1692	1715	1738
598	1616	1634	1652	1670	1693	1716	1739
599	1617	1635	1653	1671	1694	1717	1740
600	1618	1636	1654	1672	1695	1718	1741
				1673	1696	1719	1742
				1674	1697	1720	1743
				1675	1698	1721	1744
				1676	1699	1722	1745
				1677	1700	1723	1746

INTERIOR, BLM AZ State Office of
 Data relative to this LOPE MINING CLAIMS (SIN 1601-1755),
 has been entered into an a monument within
 system and images of all Township 35 & 36 North, Range 4 West, G&SRM
 have been microfilmed. Mohave County, Arizona
 for
 Western Nuclear, Inc.
 134 Union Blvd., Suite 640
 Lakewood, Colorado 80228

RECEIVED
 BLM STATE OFFICE
 JAN 17 8 05 PM '80
 PHOENIX, ARIZONA

1" = 2000'

Book 602 JAN 9 '80 - 11 10 A...
of Official Records, Pages 385-386

INDEXED MINES

ARIZONA RECEIVED
BLM AZ STATE OFFICE

Records of Mohave County, Arizona

NOTICE OF LOCATION
(Lode Claim)

JAN 17 12 49 PM '80

Shirley Cooper
Deputy Recorder



Recorder

3.00

PHOENIX, ARIZONA

A MC 96774

Notice is hereby given that Western Nuclear, Inc., whose mailing address is 134 Union Boulevard, Suite 640, Lakewood, Colorado 80228, by its undersigned agent, makes this location of the SIN #1732 lode mining claim, in the Hack's Canyon Mining District, County of Mohave, State of Arizona.

The claim is 1500 feet in length along the vein or deposit of mineral bearing rock in place and 600 feet in width (300 feet on either side of the center line of the claim), forming a claim in the shape of a parallelogram. The general course of said claim is from East to West.

This Notice is posted at the NE corner of the claim, which location monument is in Section 35, Township 36 North, Range 4 West, GSRB&M.

The location monument of said claim is located 7200' South and 31,900' East from the SE corner of Section 22, Township 36 North, Range 5 West, GSRB&M, Arizona.

Said claim is located in the NE/4 of Sec. 34, SE/4 of Sec. 35, Twp. 36 North, Range 4 West, NW/4 of Sec. 35, SW/4 of Sec. 35

The undersigned claims the ground beginning at the location monument, being Corner No. 1 of the claim, and running thence

- South 300' to the center of the East end line; thence, (direction & distance)
- South 300' to Corner No. 2; thence, (direction & distance)
- West 1500' to Corner No. 3; thence, (direction & distance)
- North 300' to the center of the West end line; thence, (direction & distance)
- North 300' to Corner No. 4; thence, (direction & distance)
- East 1500' to the point of beginning. (direction & distance)

There are seven substantial posts, projecting at least 4 feet above the surface of the ground, or stone monuments, at least 3 feet high, one for the location monument, one at each of the four corners and one at the center of each line as prescribed by A.R.S. § 27-204.

Located, dated and posted on the ground this 30th day of November, 1979.

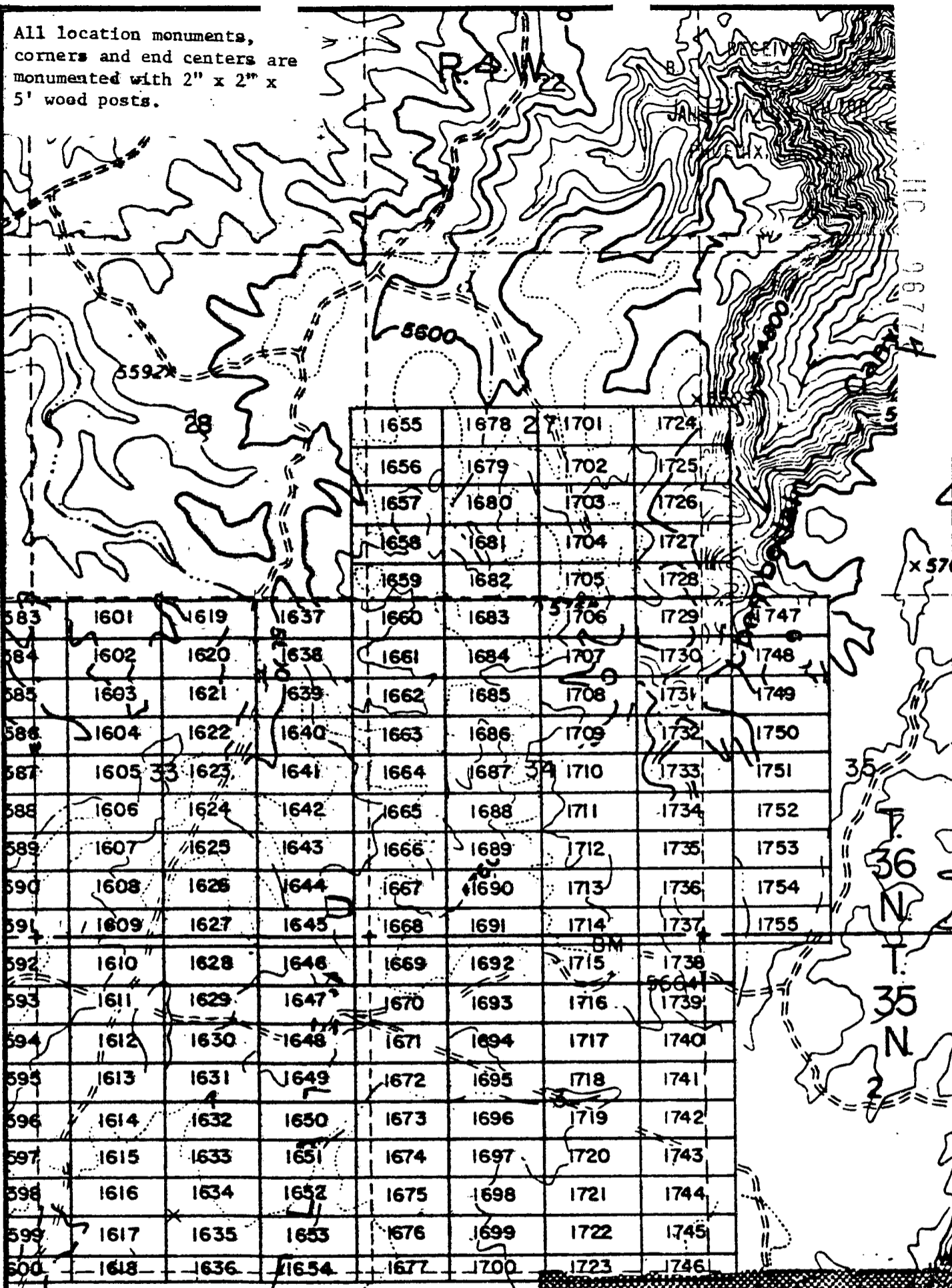
WESTERN NUCLEAR, INC.

By: Douglas F. Sterck
Douglas F. Sterck, Agent

INTERIOR, BLM AZ State Office
Data relative to this document
has been entered into a computerized
system and images of all documents
have been microfilmed.

RECEIVED
BLM AZ STATE OFFICE
PHOENIX, ARIZONA
JAN 17 5 03 PM '80

All location monuments,
corners and end centers are
monumented with 2" x 2" x
5' wood posts.



1655	1678	1701	1724
1656	1679	1702	1725
1657	1680	1703	1726
1658	1681	1704	1727
1659	1682	1705	1728
1660	1683	1706	1729
1661	1684	1707	1730
1662	1685	1708	1731
1663	1686	1709	1732
1664	1687	1710	1733
1665	1688	1711	1734
1666	1689	1712	1735
1667	1690	1713	1736
1668	1691	1714	1737
1669	1692	1715	1738
1670	1693	1716	1739
1671	1694	1717	1740
1672	1695	1718	1741
1673	1696	1719	1742
1674	1697	1720	1743
1675	1698	1721	1744
1676	1699	1722	1745
1677	1700	1723	1746

Robinson
INTERIOR, BLM-AZ State Office
Data relative to this document
has been entered into an automated
system and images of all documents
have been microfilmed.

EXHIBIT MAP
of
CODE MINING CLAIMS (SIN 1601-1755),
within
Townships 35 & 36 North, Range 4 West, G&SRM
Mohave County, Arizona
for
Western Nuclear, Inc.
134 Union Blvd., Suite 640
Lakewood, Colorado 80228

RECEIVED
BLM STATE OFFICE
JAN 17 8 05 PM '80
PHOENIX, ARIZONA

1" = 2000'

JAN 9 '80 - 11 10

in book 602 of Official Records, Page s 387-388

Records of Mohave County, Arizona

By Shirley Coop
Deputy Recorder

Joan McCann
Recorder
3.00

NOTICE OF LOCATION
(Lode Claim)



RECEIVED
BLM AZ STATE OFFICE
JAN 17 12 49 PM '80
PHOENIX, ARIZONA

A
M
C
96775

Notice is hereby given that Western Nuclear, Inc., whose mailing address is 134 Union Boulevard, Suite 640, Lakewood, Colorado 80228, by its under- signed agent, makes this location of the SIN #1733 lode mining claim, in the Hack's Canyon Mining District, County of Mohave, State of Arizona.

The claim is 1500 feet in length along the vein or deposit of mineral bearing rock in place and 600 feet in width (300 feet on either side of the center line of the claim), forming a claim in the shape of a parallelogram. The general course of said claim is from East to West.

This Notice is posted at the NE corner of the claim, which location monument is in Section 35, Township 36 North, Range 4 West, GSRB&M.

The location monument of said claim is located 7800' South and 31,900' East from the SE corner of Section 22, Township 36 North, Range 5 West, GSRB&M, Arizona.

Said claim is located in the NE/4 of Sec. 34, SE/4 of Sec. 34, NW/4 of Sec. 35, SW/4 of Sec. 35, Twp. 36 North, Range 4 West

The undersigned claims the ground beginning at the location monument, being Corner No. 1 of the claim, and running thence

- South 300' to the center of the East end line; thence, (direction & distance)
- South 300' to Corner No. 2; thence, (direction & distance)
- West 1500' to Corner No. 3; thence, (direction & distance)
- North 300' to the center of the West end line; thence, (direction & distance)
- North 300' to Corner No. 4; thence, (direction & distance)
- East 1500' to the point of beginning. (direction & distance)

There are seven substantial posts, projecting at least 4 feet above the surface of the ground, or stone monuments, at least 3 feet high, one for the location monument, one at each of the four corners and one at the center of each line as prescribed by A.R.S. § 27-204.

Located, dated and posted on the ground this 30th day of November, 1979.

WESTERN NUCLEAR, INC.

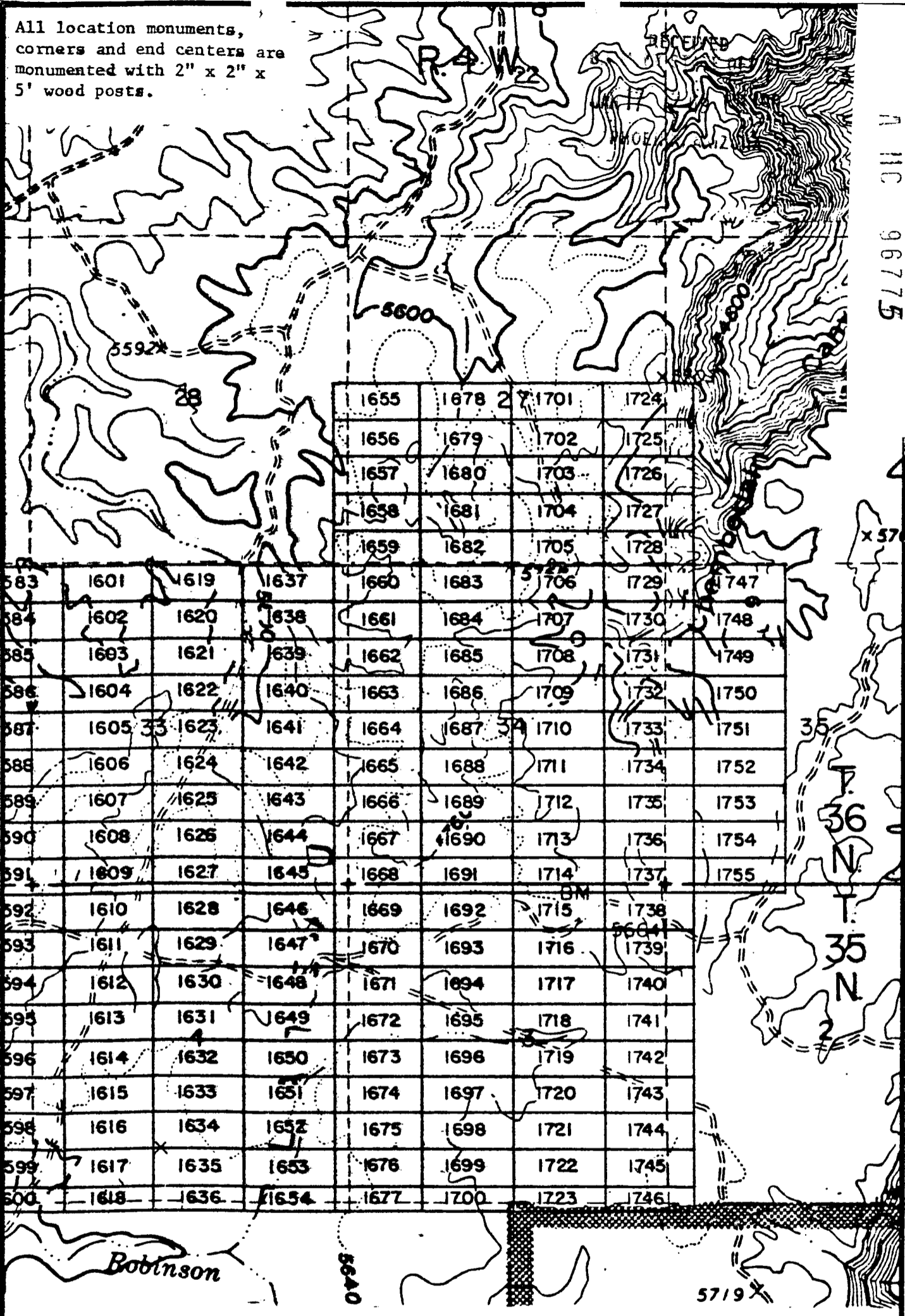
By: Douglas F. Sterck
Douglas F. Sterck, Agent

RECEIVED
BLM AZ STATE OFFICE
JAN 17 2 07 PM '80
PHOENIX, ARIZONA

INTERIOR, BLM AZ State Office
Data relative to this document
has been entered into an automated
system and images of all documents
have been microfilmed.

All location monuments, corners and end centers are monumented with 2" x 2" x 5' wood posts.

A 110 96775



				1655	1678	1701	1724	
				1656	1679	1702	1725	
				1657	1680	1703	1726	
				1658	1681	1704	1727	
				1659	1682	1705	1728	
583	1601	1619	1637	1660	1683	1706	1729	1747
584	1602	1620	1638	1661	1684	1707	1730	1748
585	1603	1621	1639	1662	1685	1708	1731	1749
586	1604	1622	1640	1663	1686	1709	1732	1750
587	1605	1623	1641	1664	1687	1710	1733	1751
588	1606	1624	1642	1665	1688	1711	1734	1752
589	1607	1625	1643	1666	1689	1712	1735	1753
590	1608	1626	1644	1667	1690	1713	1736	1754
591	1609	1627	1645	1668	1691	1714	1737	1755
592	1610	1628	1646	1669	1692	1715	1738	
593	1611	1629	1647	1670	1693	1716	1739	
594	1612	1630	1648	1671	1694	1717	1740	
595	1613	1631	1649	1672	1695	1718	1741	
596	1614	1632	1650	1673	1696	1719	1742	
597	1615	1633	1651	1674	1697	1720	1743	
598	1616	1634	1652	1675	1698	1721	1744	
599	1617	1635	1653	1676	1699	1722	1745	
600	1618	1636	1654	1677	1700	1723	1746	

EXHIBIT MAP
of
LODE MINING CLAIMS (SIN 1601-1755),
within
Townships 35 & 36 North, Range 4 West, G&SRM
Mohave County, Arizona
for
Western Nuclear, Inc.

RECEIVED
BLM STATE OFFICE
JUN 17 2 07 PM '80
TULLAH, ARIZONA


INTERIOR, BLM AZ State Office
 1" = 2000' relative to this document
 has been entered into an automated
 system and images of all documents
 have been microfilmed.

JAN 9 '80 - 11 10

in book 602 of Official Records, Pages 389-390

Records of Mohave County, Arizona

By Shirley Cook
Deputy Recorder



NOTICE OF LOCATION
(Lode Claim)

3.00

PROOFED
80-1 5
INDEXED MINES
INDEXED
ARIZONA RECEIVED
BLM AZ STATE OFFICE
JAN 17 12 49 PM '80
PHOENIX, ARIZONA
MICROFILMED

A MC 96776

Notice is hereby given that Western Nuclear, Inc., whose mailing address is 134 Union Boulevard, Suite 640, Lakewood, Colorado 80228, by its undersigned agent, makes this location of the SIN # 1734 lode mining claim, in the Hack's Canyon Mining District, County of Mohave, State of Arizona.

The claim is 1500 feet in length along the vein or deposit of mineral bearing rock in place and 600 feet in width (300 feet on either side of the center line of the claim), forming a claim in the shape of a parallelogram. The general course of said claim is from East to West.

This Notice is posted at the NE corner of the claim, which location monument is in Section 35, Township 36 North, Range 4 West, GSRB&M.

The location monument of said claim is located 8400' South and 31,900' East from the SE corner of Section 22, Township 36 North, Range 5 West, GSRB&M, Arizona.

Said claim is located in the NE/4 of Sec. 34, Twp. 36 North, Range 4 West
NW/4 of Sec. 35
SW/4 of Sec. 35

The undersigned claims the ground beginning at the location monument, being Corner No. 1 of the claim, and running thence

- South 300' (direction & distance) to the center of the East end line; thence,
- South 300' (direction & distance) to Corner No. 2; thence,
- West 1500' (direction & distance) to Corner No. 3; thence,
- North 300' (direction & distance) to the center of the West end line; thence,
- North 300' (direction & distance) to Corner No. 4; thence,
- East 1500' (direction & distance) to the point of beginning.

There are seven substantial posts, projecting at least 4 feet above the surface of the ground, or stone monuments, at least 3 feet high, one for the location monument, one at each of the four corners and one at the center of each line as prescribed by A.R.S. § 27-204.

Located, dated and posted on the ground this 30th day of November, 1979.

WESTERN NUCLEAR, INC.

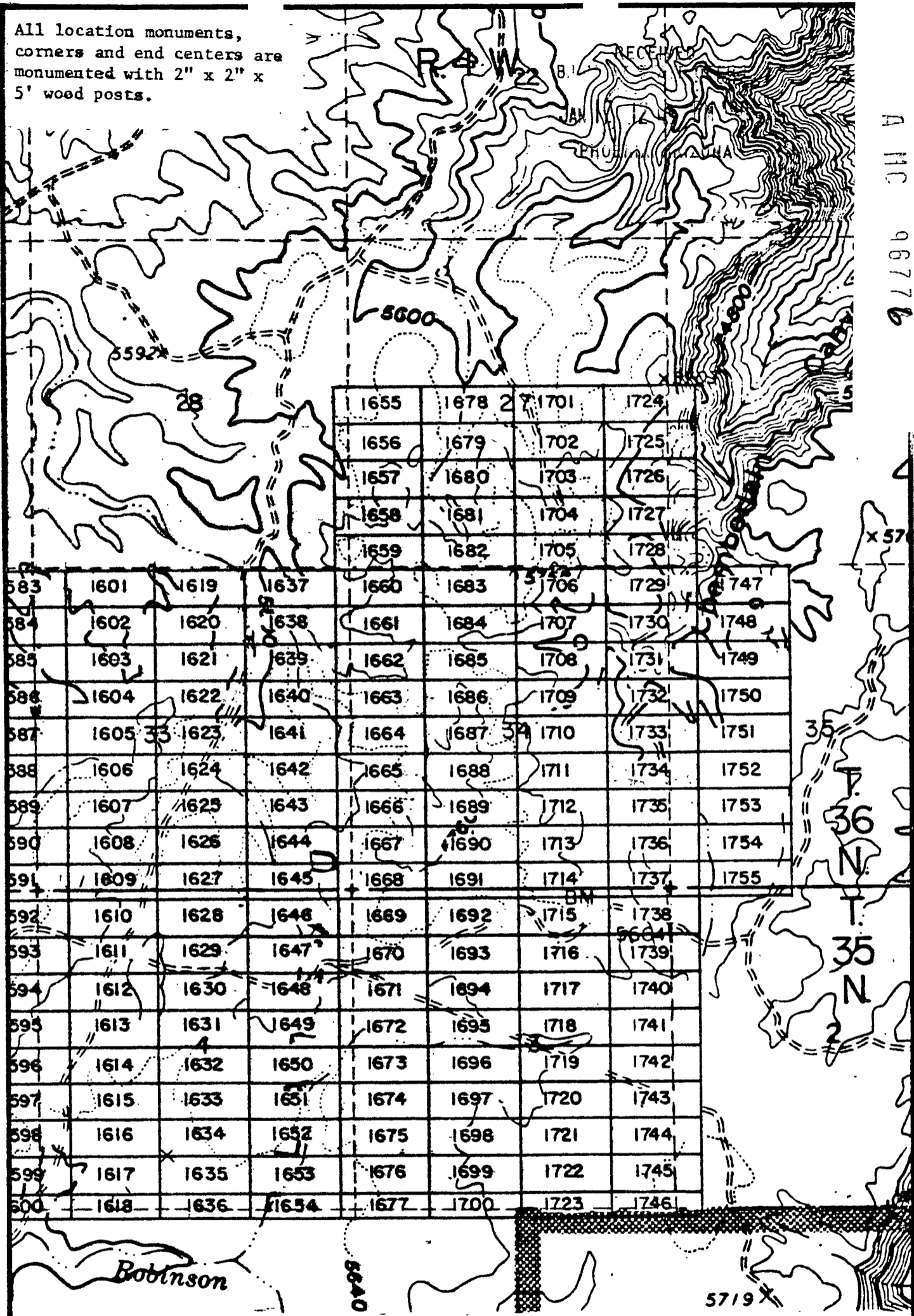
By: Douglas F. Sterck
Douglas F. Sterck, Agent

RECEIVED
BLM AZ STATE OFFICE
PHOENIX, ARIZONA
JAN 17 3 07 PM '80

INTERIOR, BLM AZ State Office
Data relative to this document
has been entered into an automated
system and images of all documents
have been microfilmed.

All location monuments,
corners and end centers are
monumented with 2" x 2" x
5' wood posts.

A MC 96776



				1655	1678	1701	1724	
				1656	1679	1702	1725	
				1657	1680	1703	1726	
				1658	1681	1704	1727	
				1659	1682	1705	1728	
583	1601	1619	1637	1660	1683	1706	1729	1747
584	1602	1620	1638	1661	1684	1707	1730	1748
585	1603	1621	1639	1662	1685	1708	1731	1749
586	1604	1622	1640	1663	1686	1709	1732	1750
587	1605	1623	1641	1664	1687	1710	1733	1751
588	1606	1624	1642	1665	1688	1711	1734	1752
589	1607	1625	1643	1666	1689	1712	1735	1753
590	1608	1626	1644	1667	1690	1713	1736	1754
591	1609	1627	1645	1668	1691	1714	1737	1755
592	1610	1628	1646	1669	1692	1715	1738	
593	1611	1629	1647	1670	1693	1716	1739	
594	1612	1630	1648	1671	1694	1717	1740	
595	1613	1631	1649	1672	1695	1718	1741	
596	1614	1632	1650	1673	1696	1719	1742	
597	1615	1633	1651	1674	1697	1720	1743	
598	1616	1634	1652	1675	1698	1721	1744	
599	1617	1635	1653	1676	1699	1722	1745	
600	1618	1636	1654	1677	1700	1723	1746	

EXHIBIT MAP

of
LODE MINING CLAIMS (SIN 1601-1755),
within

Townships 35 & 36 North, Range 4 West, G&SRM
Mohave County, Arizona

for

Western Nuclear, Inc.
Union Blvd., Suite 640
Bakewood, Colorado 80228

INTERIOR, BLM AZ State Office
Data relative to this document
has been entered into an automated
system and images of all documents
have been microfilmed

RECEIVED
STATE OFFICE
JUL 17 6 07 PM '80
MOLAVE COUNTY ARIZONA


PROOFED

MICROFILMED

in book 602 of Official Records, Page s 391-392

Records of Mohave County, Arizona

By Shirley Cook
Deputy Recorder



NOTICE OF LOCATION
(Lode Claim)
3.00

INDEXED MINES

INDEXED

RECEIVED
BLM AZ STATE OFFICE

JAN 17 12 47 PM '80

PHOENIX, ARIZONA

A M C
96779

Notice is hereby given that Western Nuclear, Inc., whose mailing address is 134 Union Boulevard, Suite 640, Lakewood, Colorado 80228, by its under- signed agent, makes this location of the SIN # 1735 lode mining claim, in the Hack's Canyon Mining District, County of Mohave, State of Arizona.

The claim is 1500 feet in length along the vein or deposit of mineral bearing rock in place and 600 feet in width (300 feet on either side of the center line of the claim), forming a claim in the shape of a parallelogram. The general course of said claim is from East to West.

This Notice is posted at the NE corner of the claim, which location monument is in Section 35, Township 36 North, Range 4 West, GSRB&M.

The location monument of said claim is located 9000' South and 31,900' East from the SE corner of Section 22, Township 36 North, Range 5 West, GSRB&M, Arizona.

Said claim is located in the NE/4 of Sec. 34, Twp. 36 North, Range 4 West
NW/4 of Sec. 35
SW/4 of Sec. 35

The undersigned claims the ground beginning at the location monument, being Corner No. 1 of the claim, and running thence

- South 300' to the center of the East end line; thence,
(direction & distance)
- South 300' to Corner No. 2; thence,
(direction & distance)
- West 1500' to Corner No. 3; thence,
(direction & distance)
- North 300' to the center of the West end line; thence,
(direction & distance)
- North 300' to Corner No. 4; thence,
(direction & distance)
- East 1500' to the point of beginning.
(direction & distance)

There are seven substantial posts, projecting at least 4 feet above the surface of the ground, or stone monuments, at least 3 feet high, one for the location monument, one at each of the four corners and one at the center of each line as prescribed by A.R.S. § 27-204.

Located, dated and posted on the ground this 30th day of November, 1979.

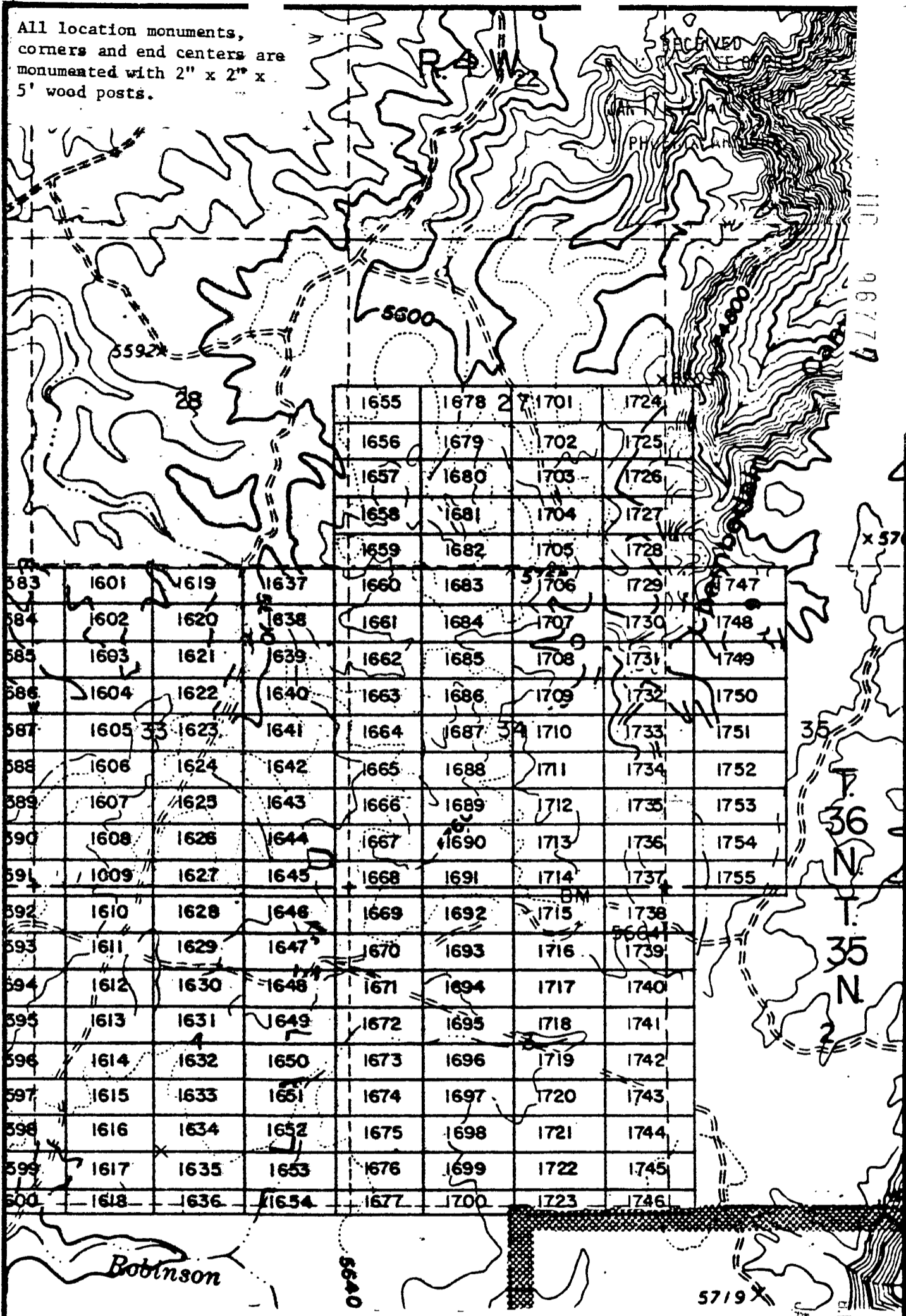
WESTERN NUCLEAR, INC.

By: Douglas F. Sterck
Douglas F. Sterck, Agent

RECEIVED
BLM AZ STATE OFFICE
JAN 17 8 07 PM '80
PHOENIX, ARIZONA

INTERIOR, BLM AZ State Office
Data relative to this document
has been entered into an automated
system and images of all documents
have been microfilmed.

All location monuments, corners and end centers are monumented with 2" x 2" x 5' wood posts.



1655	1678	1701	1724
1656	1679	1702	1725
1657	1680	1703	1726
1658	1681	1704	1727
1659	1682	1705	1728
1660	1683	1706	1729
1661	1684	1707	1730
1662	1685	1708	1731
1663	1686	1709	1732
1664	1687	1710	1733
1665	1688	1711	1734
1666	1689	1712	1735
1667	1690	1713	1736
1668	1691	1714	1737
1669	1692	1715	1738
1670	1693	1716	1739
1671	1694	1717	1740
1672	1695	1718	1741
1673	1696	1719	1742
1674	1697	1720	1743
1675	1698	1721	1744
1676	1699	1722	1745
1677	1700	1723	1746

96779

x 57

35

36 N

35 N

2

5719

EXHIBIT MAP

of
LODE MINING CLAIMS (SIN 1601-1755)

within
Townships 35 & 36 North, Range 4 West, G&SRM
Mohave County, Arizona
for

Western Nuclear, Inc.
134 Union Blvd., Suite 640
Lakewood, Colorado 80228



RECEIVED
BLM AZ STATE OFFICE
PHOENIX, ARIZONA
JAN 17 8 07 PM '80

INTERIOR, BLM AZ State Office
Data relative to this document
has been entered into an automated
system and images of all documents
have been microfilmed.

JAN 9 '80 -11 10/

in book 602 of Official Records, Page s 393-394

INDEXED
ARIZONA RECEIVED
BLM AZ STATE OFFICE
JAN 17 12 47 PM '80
PHOENIX, ARIZONA

Records of Mohave County, Arizona

Joan McGowan
NOTICE OF LOCATION
(Lode Claim)

By Shirley Cook
Deputy Recorder

3.00



Notice is hereby given that Western Nuclear, Inc., whose mailing address is 134 Union Boulevard, Suite 640, Lakewood, Colorado 80228, by its under- signed agent, makes this location of the SIN # 1736 lode mining claim, in the Hack's Canyon Mining District, County of Mohave, State of Arizona.

The claim is 1500 feet in length along the vein or deposit of mineral bearing rock in place and 600 feet in width (300 feet on either side of the center line of the claim), forming a claim in the shape of a parallelogram. The general course of said claim is from East to West.

This Notice is posted at the NE corner of the claim, which location monument is in Section 35, Township 36 North, Range 4 West, GSRB&M.

The location monument of said claim is located 9600' South and 31,900' East from the SE corner of Section 22, Township 36 North, Range 5 West, GSRB&M, Arizona.

Said claim is located in the NE/4 of Sec. 34, Twp. 36 North, Range 4 West
NW/4 of Sec. 35
SW/4 of Sec. 35

The undersigned claims the ground beginning at the location monument, being Corner No. 1 of the claim, and running thence

- South 300' to the center of the East end line; thence,
(direction & distance)
- South 300' to Corner No. 2; thence,
(direction & distance)
- West 1500' to Corner No. 3; thence,
(direction & distance)
- North 300' to the center of the West end line; thence,
(direction & distance)
- North 300' to Corner No. 4; thence,
(direction & distance)
- East 1500' to the point of beginning.
(direction & distance)

There are seven substantial posts, projecting at least 4 feet above the surface of the ground, or stone monuments, at least 3 feet high, one for the location monument, one at each of the four corners and one at the center of each line as prescribed by A.R.S. § 27-204.

Located, dated and posted on the ground this 30th day of November, 1979.

WESTERN NUCLEAR, INC.

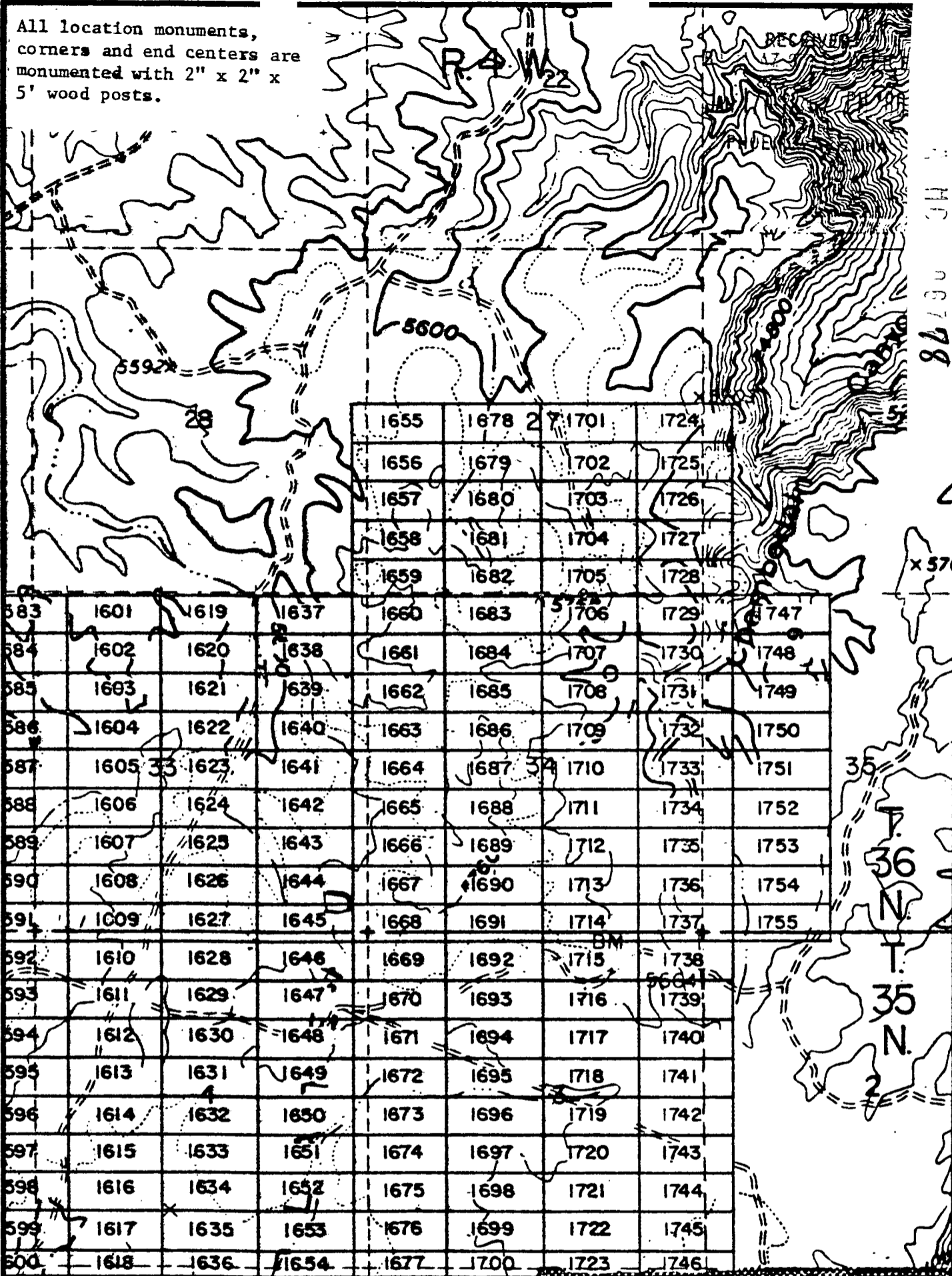
By: Douglas F. Sterck
Douglas F. Sterck, Agent

RECEIVED
BLM AZ STATE OFFICE
PHOENIX, ARIZONA
JAN 17 8 07 PM '80

INTERIOR, BLM AZ State Office
Data relative to this document
has been entered into an automated
system and images of all documents
have been microfilmed.

A 110
96778

All location monuments,
corners and end centers are
monumented with 2" x 2" x
5' wood posts.



M.D. 06/798

x 57

35
36
N.
T.
35
N.

EXHIBIT MAP

of

LODE MINING CLAIMS (SIN 1601-1755)

within

townships 35 & 36 North, Range 4 West, G&SRM
Mohave County, Arizona

for

Western Nuclear, Inc.

134 Union Blvd., Suite 640
Lakewood, Colorado 80228

INTERIOR, BLM AZ State Office
Data relative to the monument
has been entered into an automated
system and images of all documents
have been microfilmed.

1" = 2000'

RECEIVED
BLM AZ STATE OFFICE
JUN 17 8 07 PM '80
PHOENIX ARIZONA

BOOK 602 PAGE 394

JAN 9 '80 - 11 10

in book 602 of Official Records, Pages 395-396

Records of Mohave County, Arizona

By Shirley Coop
Deputy Recorder

3.00

Joan M. **NOTICE OF LOCATION**
(Lode Claim)



IND 80-1168 MINES PROOFED MICROFILMED

INDEXED ARIZONA RECEIVED B.L.M. AZ STATE OFFICE

JAN 17 12 45 PM '80 PHOENIX, ARIZONA

1110 96799

Notice is hereby given that Western Nuclear, Inc., whose mailing address is 134 Union Boulevard, Suite 640, Lakewood, Colorado 80228, by its under- signed agent, makes this location of the SIN # 1737 lode mining claim, in the Hack's Canyon Mining District, County of Mohave, State of Arizona.

The claim is 1500 feet in length along the vein or deposit of mineral bearing rock in place and 600 feet in width (300 feet on either side of the center line of the claim), forming a claim in the shape of a parallelogram. The general course of said claim is from East to West.

This Notice is posted at the NE corner of the claim, which location monument is in Section 35, Township 36 North, Range 4 West, GSRB&M.

The location monument of said claim is located 10,200' South and 31,900' East from the SE corner of Section 22, Township 36 North, Range 5 West, GSRB&M, Arizona.

Said claim is located in the NE/4 of Sec. 3 35 North
SE/4 of Sec. 34, Twp. 36 North, Range 4 West
NW/4 of Sec. 2
SW/4 of Sec. 35

The undersigned claims the ground beginning at the location monument, being Corner No. 1 of the claim, and running thence

- South 300' to the center of the East end line; thence,
- (direction & distance)
- South 300' to Corner No. 2; thence,
- (direction & distance)
- West 1500' to Corner No. 3; thence,
- (direction & distance)
- North 300' to the center of the West end line; thence,
- (direction & distance)
- North 300' to Corner No. 4; thence,
- (direction & distance)
- East 1500' to the point of beginning.
- (direction & distance)

There are seven substantial posts, projecting at least 4 feet above the surface of the ground, or stone monuments, at least 3 feet high, one for the location monument, one at each of the four corners and one at the center of each line as prescribed by A.R.S. § 27-204.

Located, dated and posted on the ground this 30th day of November, 1979.

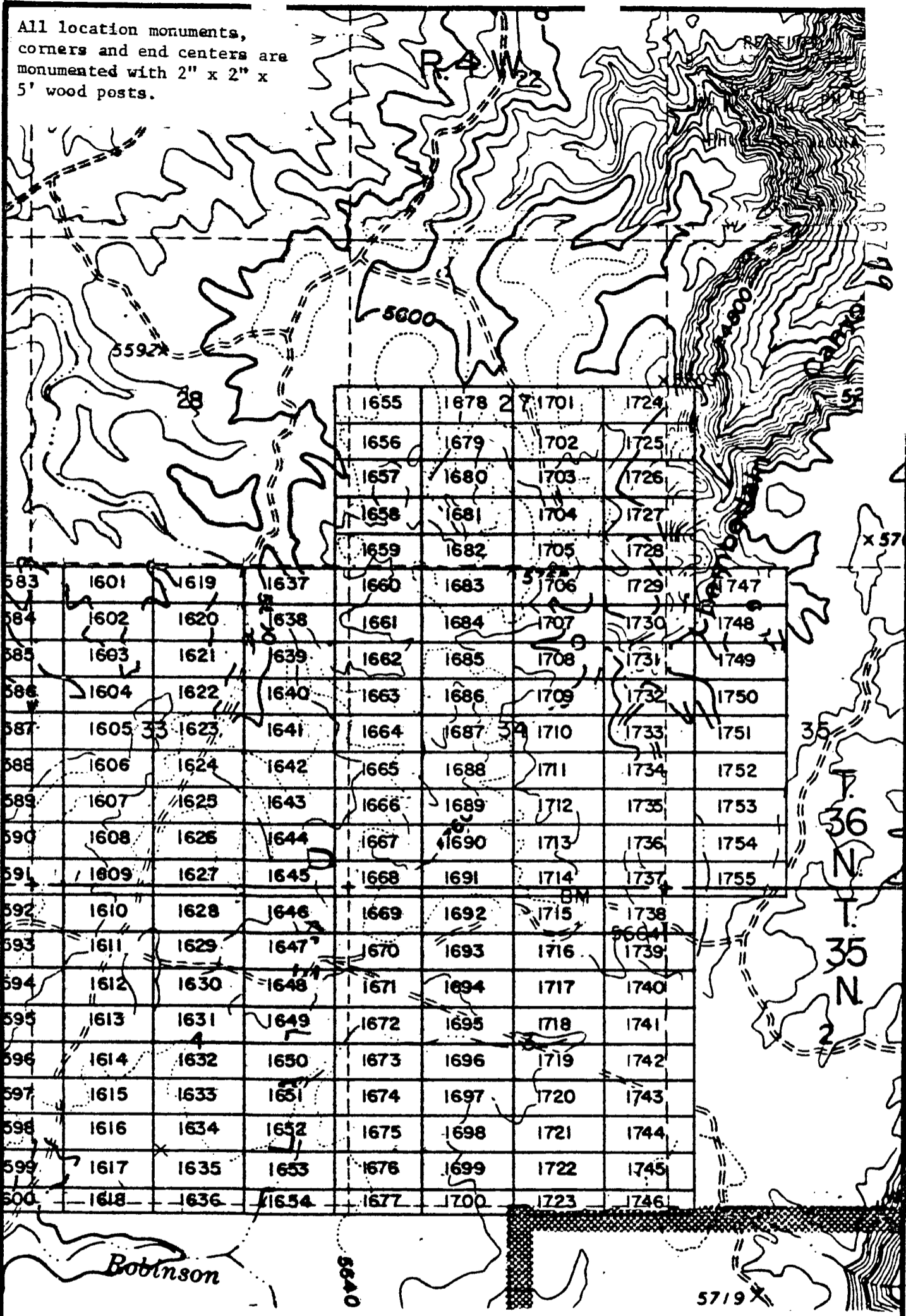
WESTERN NUCLEAR, INC.

By: Douglas F. Sterck
Douglas F. Sterck, Agent

RECEIVED B.L.M. AZ STATE OFFICE JAN 17 8 07 PM '80 PHOENIX, ARIZONA

INTERIOR, BLM AZ State Office Data relative to this document has been entered into an automated system and images of all documents have been microfilmed.

All location monuments, corners and end centers are monumented with 2" x 2" x 5' wood posts.



	1655	1678	1701	1724				
	1656	1679	1702	1725				
	1657	1680	1703	1726				
	1658	1681	1704	1727				
	1659	1682	1705	1728				
583	1601	1619	1637	1660	1683	1706	1729	1747
584	1602	1620	1638	1661	1684	1707	1730	1748
585	1603	1621	1639	1662	1685	1708	1731	1749
586	1604	1622	1640	1663	1686	1709	1732	1750
587	1605	1623	1641	1664	1687	1710	1733	1751
588	1606	1624	1642	1665	1688	1711	1734	1752
589	1607	1625	1643	1666	1689	1712	1735	1753
590	1608	1626	1644	1667	1690	1713	1736	1754
591	1609	1627	1645	1668	1691	1714	1737	1755
592	1610	1628	1646	1669	1692	1715	1738	
593	1611	1629	1647	1670	1693	1716	1739	
594	1612	1630	1648	1671	1694	1717	1740	
595	1613	1631	1649	1672	1695	1718	1741	
596	1614	1632	1650	1673	1696	1719	1742	
597	1615	1633	1651	1674	1697	1720	1743	
598	1616	1634	1652	1675	1698	1721	1744	
599	1617	1635	1653	1676	1699	1722	1745	
600	1618	1636	1654	1677	1700	1723	1746	

EXHIBIT MAP

of
LODE MINING CLAIMS (SIN 1601-1755),
within

Townships 35 & 36 North, Range 4 West, G&SRM

INTERIOR, BLM AZ State Office, Mohave County, Arizona

Data relative to this document for

Western Nuclear, Inc.
134 Union Blvd., Suite 640
Lakewood, Colorado 80228

has been entered into an automated system and images of all documents have been microfilmed.

RECEIVED
BLM AZ STATE OFFICE
JAN 17 8 07 PM '80
PHOENIX, ARIZONA

PROOFED INDE MINES MICROFILMED

in book 602 of Official Records, Page s 397-398

Records of Mohave County, Arizona

NOTICE OF LOCATION
(Lode Claim)

INDEXED ARIZONA
BLM STATE OFFICE

JAN 17 12 45 PM '80

PHOENIX, ARIZONA

By Smiley Cook
Deputy Recorder

300

Recorder



Notice is hereby given that Western Nuclear, Inc., whose mailing address is 134 Union Boulevard, Suite 640, Lakewood, Colorado 80228, by its under- signed agent, makes this location of the SIN # 1738 lode mining claim, in the Hack's Canyon Mining District, County of Mohave, State of Arizona.

The claim is 1500 feet in length along the vein or deposit of mineral bearing rock in place and 600 feet in width (300 feet on either side of the center line of the claim), forming a claim in the shape of a parallelogram. The general course of said claim is from East to West.

This Notice is posted at the NE corner of the claim, which location monument is in Section 2, Township 35 North, Range 4 West, GSRB&M.

The location monument of said claim is located 10,800' South and 31,900' East from the SE corner of Section 22, Township 36 North, Range 5 West, GSRB&M, Arizona.

Said claim is located in the NE/4 of Sec. 3, SE/4 of Sec. 2, Twp. 35 North, Range 4 West
NW/4 of Sec. 2
SW/4 of Sec. 2

The undersigned claims the ground beginning at the location monument, being Corner No. 1 of the claim, and running thence

South 300' to the center of the East end line; thence,
(direction & distance)
South 300' to Corner No. 2; thence,
(direction & distance)
West 1500' to Corner No. 3; thence,
(direction & distance)
North 300' to the center of the West end line; thence,
(direction & distance)
North 300' to Corner No. 4; thence,
(direction & distance)
East 1500' to the point of beginning.
(direction & distance)

There are seven substantial posts, projecting at least 4 feet above the surface of the ground, or stone monuments, at least 3 feet high, one for the location monument, one at each of the four corners and one at the center of each line as prescribed by A.R.S. § 27-204.

Located, dated and posted on the ground this 29th day of November, 1979.

WESTERN NUCLEAR, INC.

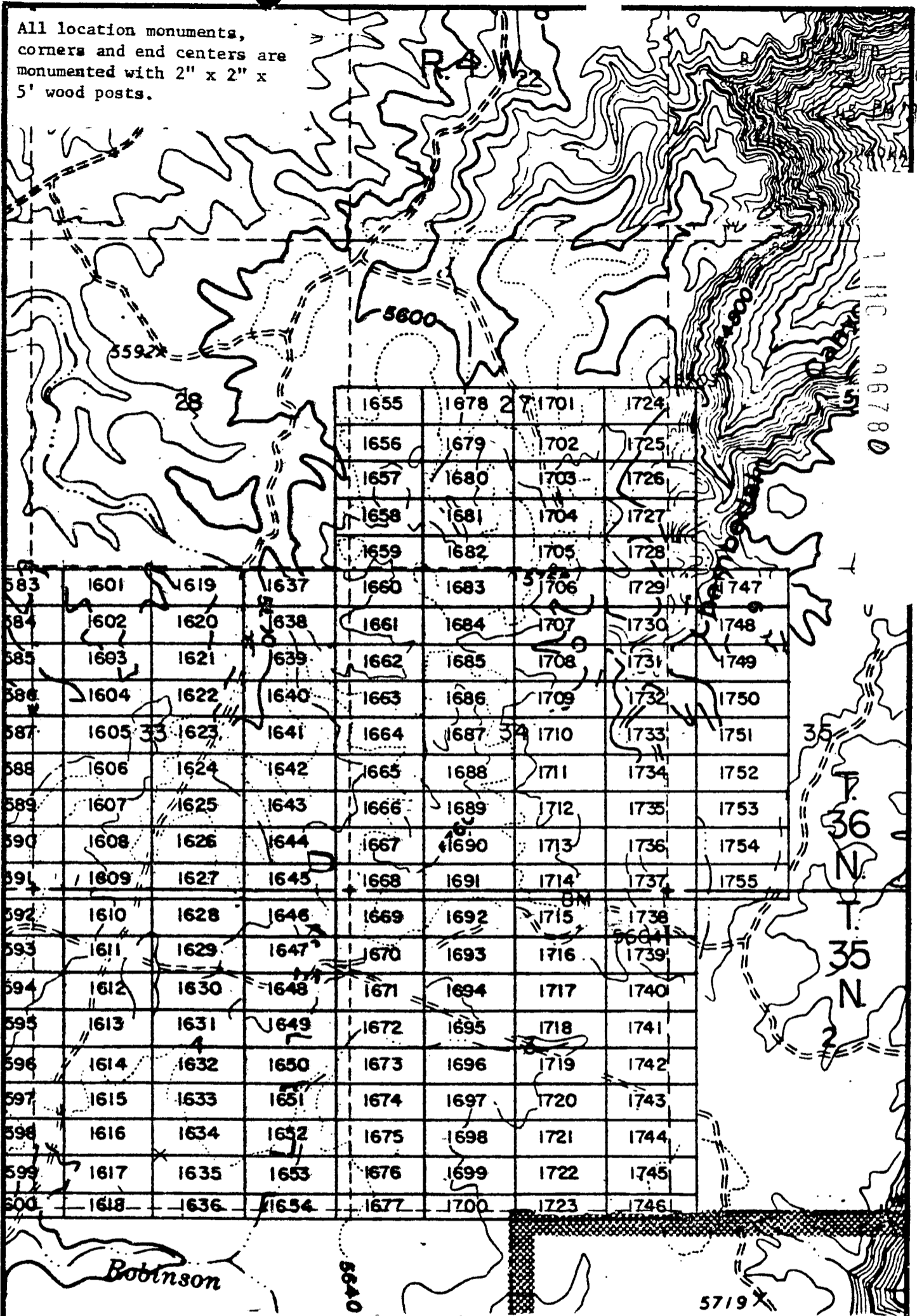
By: Douglas F. Sterck
Douglas F. Sterck, Agent

RECEIVED
BLM STATE OFFICE
JAN 17 8 07 PM '80
PHOENIX, ARIZONA

INTERIOR, BLM AZ State Office
Data relative to this document
has been entered into an automated
system and images of all documents
have been microfilmed.

5780

All location monuments,
corners and end centers are
monumented with 2" x 2" x
5' wood posts.



1655	1678	1701	1724
1656	1679	1702	1725
1657	1680	1703	1726
1658	1681	1704	1727
1659	1682	1705	1728
1660	1683	1706	1729
1661	1684	1707	1730
1662	1685	1708	1731
1663	1686	1709	1732
1664	1687	1710	1733
1665	1688	1711	1734
1666	1689	1712	1735
1667	1690	1713	1736
1668	1691	1714	1737
1669	1692	1715	1738
1670	1693	1716	1739
1671	1694	1717	1740
1672	1695	1718	1741
1673	1696	1719	1742
1674	1697	1720	1743
1675	1698	1721	1744
1676	1699	1722	1745
1677	1700	1723	1746

EXHIBIT MAP

of
LODE MINING CLAIMS (SIN 1601-1755),
within

Townships 35 & 36 North, Range 4 West, G&SRM
Mohave County, Arizona

for
Western Nuclear, Inc.
134 Union Blvd., Suite 640
Lakewood, Colorado 80228

RECEIVED
BLM AZ STATE OFFICE
PHOENIX, ARIZONA
JAN 17 8 07 PM '80

BOOK **602** PAGE **398**

INTERNAL, BLM AZ State Office
Data relative to this document
has been read into an automated
system. Images of all documents
have been microfilmed.

INDEXED

ARIZONA RECEIVED
BLM AZ STATE OFFICE

MICROFILMED

JAN 17 12 45 PM '80

PHOENIX, ARIZONA

Records of Mohave County, Arizona

Joan NOTICE OF LOCATION

(Lode Claim)

By Shirley Cook

Deputy Recorder

300

Recorder



Notice is hereby given that Western Nuclear, Inc., whose mailing address is 134 Union Boulevard, Suite 640, Lakewood, Colorado 80228, by its under-
signed agent, makes this location of the SIN # 1739 lode mining claim,
in the Hack's Canyon Mining District, County of Mohave,
State of Arizona.

The claim is 1500 feet in length along the vein or deposit of mineral bearing rock in place and 600 feet in width (300 feet on either side of the center line of the claim), forming a claim in the shape of a parallelogram. The general course of said claim is from East to West.

This Notice is posted at the NE corner of the claim, which location monument is in Section 2, Township 35 North, Range 4 West, GSRB&M.

The location monument of said claim is located 11,400' South and 31,900' East from the SE corner of Section 22, Township 36 North, Range 5 West, GSRB&M, Arizona.

Said claim is located in the NE/4 of Sec. 3,
SE/4 of Sec. 2, Twp. 35 North, Range 4 West
NW/4 of Sec. 2
SW/4 of Sec. 2

The undersigned claims the ground beginning at the location monument, being Corner No. 1 of the claim, and running thence

South 300' to the center of the East end line; thence,
(direction & distance)
South 300' to Corner No. 2; thence,
(direction & distance)
West 1500' to Corner No. 3; thence,
(direction & distance)
North 300' to the center of the West end line; thence,
(direction & distance)
North 300' to Corner No. 4; thence,
(direction & distance)
East 1500' to the point of beginning.
(direction & distance)

There are seven substantial posts, projecting at least 4 feet above the surface of the ground, or stone monuments, at least 3 feet high, one for the location monument, one at each of the four corners and one at the center of each line as prescribed by A.R.S. § 27-204.

Located, dated and posted on the ground this 29th day of November, 1979.

WESTERN NUCLEAR, INC.

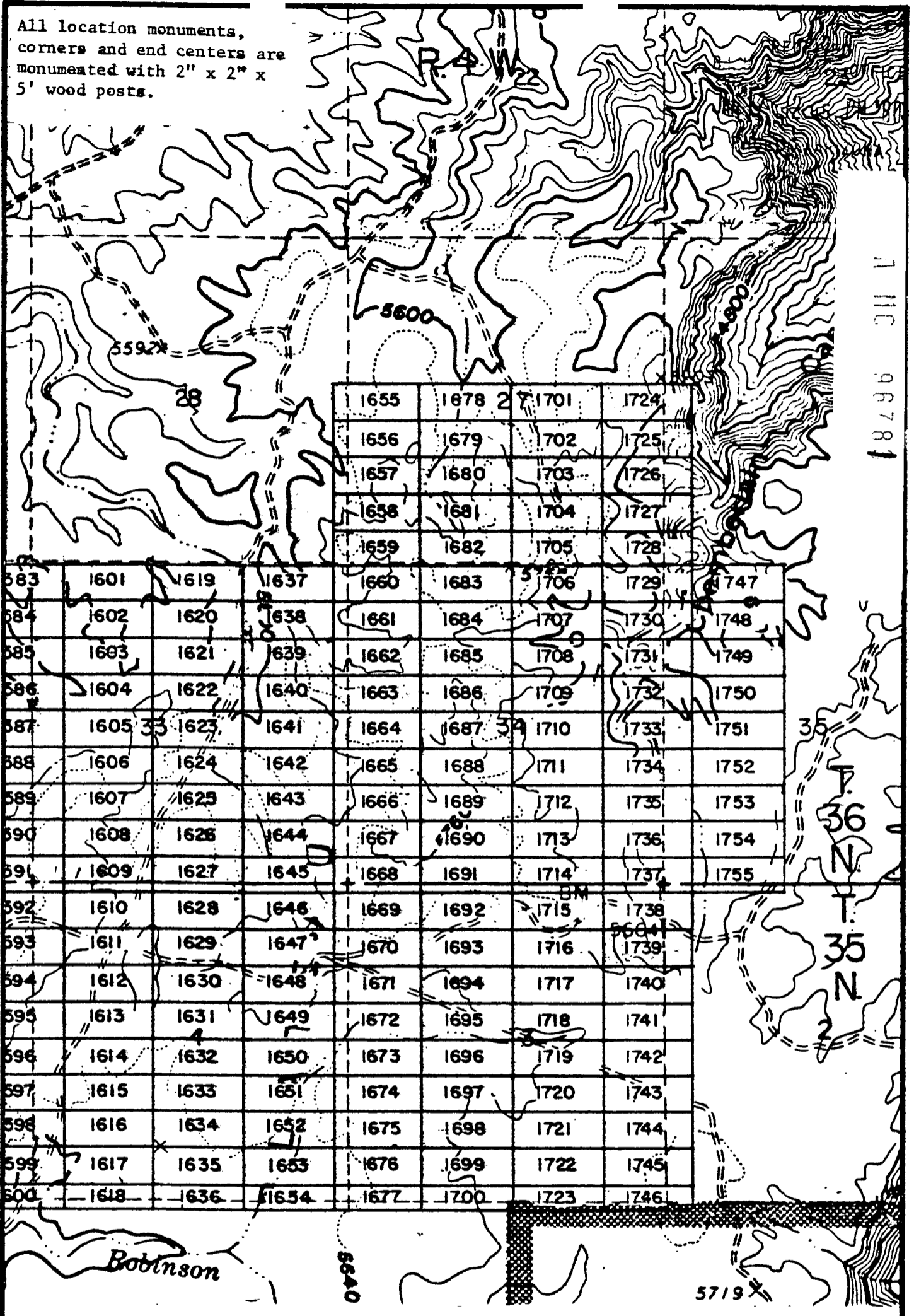
By: Douglas F. Sterck
Douglas F. Sterck, Agent

9678

RECEIVED
BLM AZ STATE OFFICE
JAN 17 8 07 PM '80
PHOENIX, ARIZONA

INTERIOR, BLM AZ State Office
Data relative to this document
has been entered into an automated
system and images of all documents
have been microfilmed.

All location monuments, corners and end centers are monumented with 2" x 2" x 5' wood posts.



1 MC 96781

				1655	1678	1701	1724	
				1656	1679	1702	1725	
				1657	1680	1703	1726	
				1658	1681	1704	1727	
				1659	1682	1705	1728	
583	1601	1619	1637	1660	1683	1706	1729	1747
584	1602	1620	1638	1661	1684	1707	1730	1748
585	1603	1621	1639	1662	1685	1708	1731	1749
586	1604	1622	1640	1663	1686	1709	1732	1750
587	1605	1623	1641	1664	1687	1710	1733	1751
588	1606	1624	1642	1665	1688	1711	1734	1752
589	1607	1625	1643	1666	1689	1712	1735	1753
590	1608	1626	1644	1667	1690	1713	1736	1754
591	1609	1627	1645	1668	1691	1714	1737	1755
592	1610	1628	1646	1669	1692	1715	1738	
593	1611	1629	1647	1670	1693	1716	1739	
594	1612	1630	1648	1671	1694	1717	1740	
595	1613	1631	1649	1672	1695	1718	1741	
596	1614	1632	1650	1673	1696	1719	1742	
597	1615	1633	1651	1674	1697	1720	1743	
598	1616	1634	1652	1675	1698	1721	1744	
599	1617	1635	1653	1676	1699	1722	1745	
600	1618	1636	1654	1677	1700	1723	1746	

T. 35 N
T. 36 N

EXHIBIT MAP

of
LODE MINING CLAIMS (SIN 1601-1755),
within

Townships 35 & 36 North, Range 4 West, G&SRM
Mohave County, Arizona

for
Western Nuclear, Inc.

34 Union Blvd., Suite 640
Boulder, Colorado 80228



INTERIOR, BLM AZ State Office
Data relative to this document
has been entered into an automated
system and images of all documents
have been microfilmed.

RECEIVED
BLM STATE OFFICE
PHOENIX, ARIZONA
JAN 17 8 07 PM '80

BOOK 602 PAGE 400

JAN 9 '80 - 11 10

PROOFED
80-171

MICROFILMED

in book 602 of Official Records, Pages 401-402

INDEXED MINES ARIZONA RECEIVED
B.L.M. AZ STATE OFFICE

Records of Mohave County, Arizona

Joan M. NOTICE OF LOCATION
(Lode Claim)

INDEXED

JAN 17 12 45 PM '80

By Shirley Cook
Deputy Recorder

PHOENIX, ARIZONA



Notice is hereby given that Western Nuclear, Inc., whose mailing address is 134 Union Boulevard, Suite 640, Lakewood, Colorado 80228, by its under-
signed agent, makes this location of the SIN # 1740 lode mining claim,
in the Hack's Canyon Mining District, County of Mohave,
State of Arizona.

The claim is 1500 feet in length along the vein or deposit of mineral bearing rock in place and 600 feet in width (300 feet on either side of the center line of the claim), forming a claim in the shape of a parallelogram. The general course of said claim is from East to West.

This Notice is posted at the NE corner of the claim, which location monument is in Section 2, Township 35 North, Range 4 West, GSRB&M.

The location monument of said claim is located 12,000' South and 31,900' East from the SE corner of Section 22, Township 36 North, Range 5 West, GSRB&M, Arizona.

Said claim is located in the NE/4 of Sec. 3
SE/4 of Sec. _____, Twp. 35 North, Range 4 West
NW/4 of Sec. 2
SW/4 of Sec. _____

The undersigned claims the ground beginning at the location monument, being Corner No. 1 of the claim, and running thence

South 300' to the center of the East end line; thence,
(direction & distance)
South 300' to Corner No. 2; thence,
(direction & distance)
West 1500' to Corner No. 3; thence,
(direction & distance)
North 300' to the center of the West end line; thence,
(direction & distance)
North 300' to Corner No. 4; thence,
(direction & distance)
East 1500' to the point of beginning.
(direction & distance)

There are seven substantial posts, projecting at least 4 feet above the surface of the ground, or stone monuments, at least 3 feet high, one for the location monument, one at each of the four corners and one at the center of each line as prescribed by A.R.S. § 27-204.

Located, dated and posted on the ground this 29th day of November, 1979.

WESTERN NUCLEAR, INC.

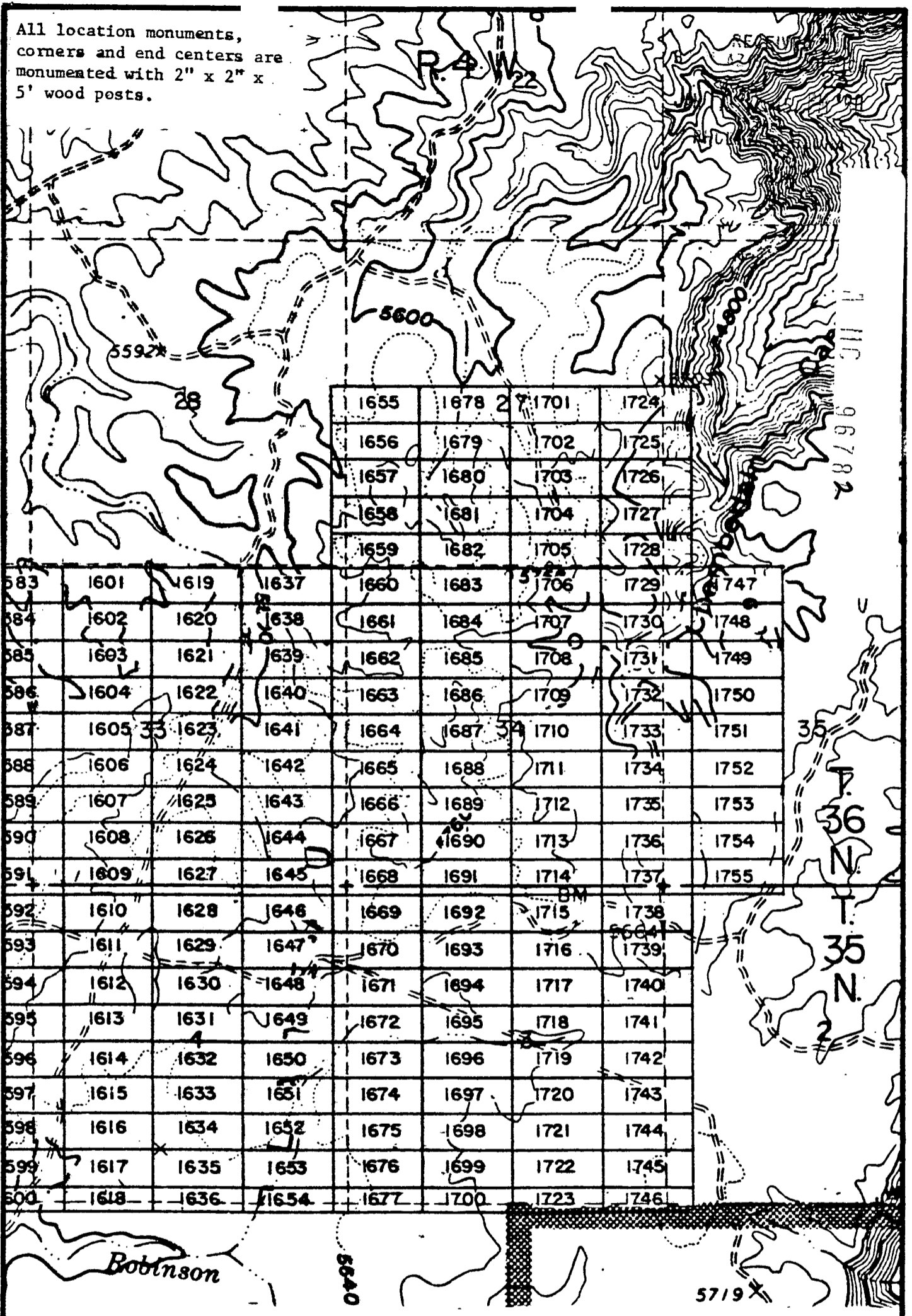
By: Douglas F. Sterck
Douglas F. Sterck, Agent

RECEIVED
B.L.M. AZ STATE OFFICE
PHOENIX, ARIZONA
JAN 17 6 07 PM '80

INTERIOR, BLM AZ State Office
Data relative to this document
has been entered into an automated
system and all pages of all documents
have been microfilmed.

7111C 96782

All location monuments, corners and end centers are monumented with 2" x 2" x 5' wood posts.



1655	1678	1701	1724
1656	1679	1702	1725
1657	1680	1703	1726
1658	1681	1704	1727
1659	1682	1705	1728
1660	1683	1706	1729
1661	1684	1707	1730
1662	1685	1708	1731
1663	1686	1709	1732
1664	1687	1710	1733
1665	1688	1711	1734
1666	1689	1712	1735
1667	1690	1713	1736
1668	1691	1714	1737
1669	1692	1715	1738
1670	1693	1716	1739
1671	1694	1717	1740
1672	1695	1718	1741
1673	1696	1719	1742
1674	1697	1720	1743
1675	1698	1721	1744
1676	1699	1722	1745
1677	1700	1723	1746

EXHIBIT MAP

of
 LOPE MINING CLAIMS (SIN 1601-1755),
 within
 Townships 35 & 36 North, Range 4 West, G&SRM
 Mohave County, Arizona
 for

INTERIOR, BLM, AZ State Office
 Data related to this document Western Nuclear, Inc.
 has been entered into the BLM system 134 Union Blvd., Suite 640
 Lakewood, Colorado 80228
 have been microfilm

RECEIVED
 BLM STATE OFFICE
 PHOENIX, ARIZONA
 JAN 17 8 07 PM '92

BOOK 602 PAGE 402

PROOFED

INDEXED MINES ARIZONA
BLM AZ STATE OFFICE

Records of Mohave County, Arizona

NOTICE OF LOCATION
(Lode Claim)

INDEXED JAN 17 12 45 PM '80

PHOENIX, ARIZONA

Shirley Cooper
Deputy Recorder

300



Notice is hereby given that Western Nuclear, Inc., whose mailing address is 134 Union Boulevard, Suite 640, Lakewood, Colorado 80228, by its undersigned agent, makes this location of the SIN # 1741 lode mining claim, in the Hack's Canyon Mining District, County of Mohave, State of Arizona.

The claim is 1500 feet in length along the vein or deposit of mineral bearing rock in place and 600 feet in width (300 feet on either side of the center line of the claim), forming a claim in the shape of a parallelogram. The general course of said claim is from East to West.

This Notice is posted at the NE corner of the claim, which location monument is in Section 2, Township 35 North, Range 4 West, GSRB&M.

The location monument of said claim is located 12,600' South and 31,900' East from the SE corner of Section 22, Township 36 North, Range 5 West, GSRB&M, Arizona.

Said claim is located in the NE/4 of Sec. 3, SE/4 of Sec. 2, Twp. 35 North, Range 4 West
NW/4 of Sec. 2
SW/4 of Sec. 2

The undersigned claims the ground beginning at the location monument, being Corner No. 1 of the claim, and running thence

- South 300' to the center of the East end line; thence,
- (direction & distance)
- South 300' to Corner No. 2; thence,
- (direction & distance)
- West 1500' to Corner No. 3; thence,
- (direction & distance)
- North 300' to the center of the West end line; thence,
- (direction & distance)
- North 300' to Corner No. 4; thence,
- (direction & distance)
- East 1500' to the point of beginning.
- (direction & distance)

There are seven substantial posts, projecting at least 4 feet above the surface of the ground, or stone monuments, at least 3 feet high, one for the location monument, one at each of the four corners and one at the center of each line as prescribed by A.R.S. § 27-204.

Located, dated and posted on the ground this 29th day of November, 1979.

WESTERN NUCLEAR, INC.

By: Douglas F. Sterck
Douglas F. Sterck, Agent

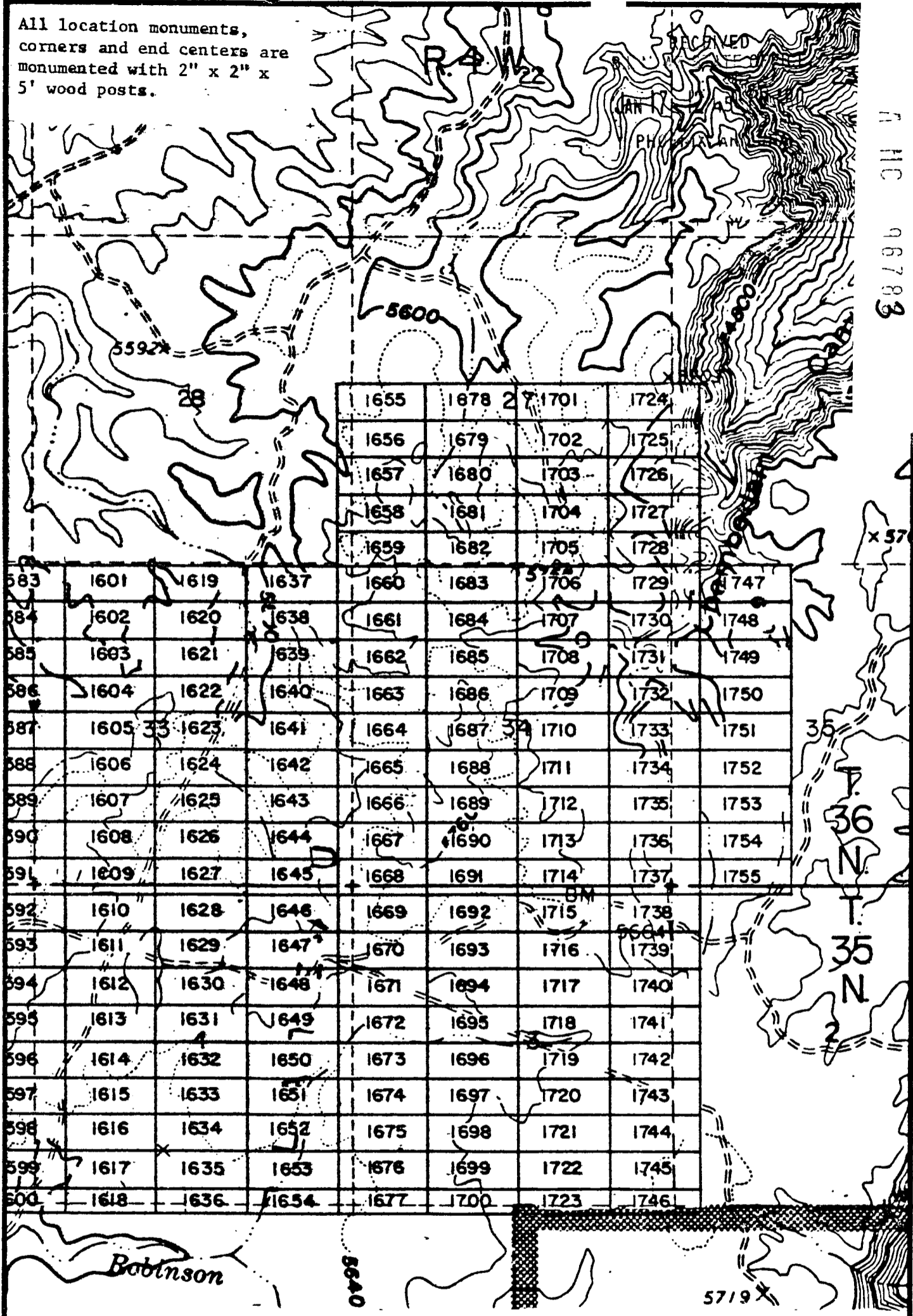
INTERIOR, BLM AZ State Office
Data relative to this document
has been entered into an automated
system and images of all documents
have been microfilmed.

RECEIVED
BLM AZ STATE OFFICE
JAN 17 8 08 PM '80
PHOENIX, ARIZONA

A MC 96783

All location monuments, corners and end centers are monumented with 2" x 2" x 5' wood posts.

AHC 96783



1655	1678	1701	1724
1656	1679	1702	1725
1657	1680	1703	1726
1658	1681	1704	1727
1659	1682	1705	1728
1660	1683	1706	1729
1661	1684	1707	1730
1662	1685	1708	1731
1663	1686	1709	1732
1664	1687	1710	1733
1665	1688	1711	1734
1666	1689	1712	1735
1667	1690	1713	1736
1668	1691	1714	1737
1669	1692	1715	1738
1670	1693	1716	1739
1671	1694	1717	1740
1672	1695	1718	1741
1673	1696	1719	1742
1674	1697	1720	1743
1675	1698	1721	1744
1676	1699	1722	1745
1677	1700	1723	1746

EXHIBIT MAP

of LOBE-MINING CLAIMS (SIN 1601-1755).

INTERIOR, BLM AZ State Office
 Data relative to this monument
 has been entered into an automated
 system and images of all documents
 have been microfilmed.

within
 townships 35 & 36 North, Range 4 West, G&SRM
 Mohave County, Arizona
 for
 Western Nuclear, Inc.
 134 Union Blvd., Suite 640
 Lakewood, Colorado 80228

RECEIVED
 BLM STATE OFFICE
 JAN 17 6 08 PM '80
 FEDERAL ARIZONA

JAN 9 '80 - 11:00 AM

80-11'

PROOFED MICROFILMED

in book 602 of Official Records, Page s 405-406

INDEXED

Records of Mohave County, Arizona

ARIZONA RECEIVED
BLM AZ STATE OFFICE

By Shirley Cook
Deputy Recorder

Joan NOTICE OF LOCATION
(Lode Claim)
Recorder



JAN 17 12 45 PM '80
PHOENIX, ARIZONA

Notice is hereby given that Western Nuclear, Inc., whose mailing address is 134 Union Boulevard, Suite 640, Lakewood, Colorado 80228, by its under- signed agent, makes this location of the SIN #1742 lode mining claim, in the Hack's Canyon Mining District, County of Mohave, State of Arizona.

The claim is 1500 feet in length along the vein or deposit of mineral bearing rock in place and 600 feet in width (300 feet on either side of the center line of the claim), forming a claim in the shape of a parallelogram. The general course of said claim is from East to West.

This Notice is posted at the NE corner of the claim, which location monument is in Section 2, Township 35 North, Range 4 West, GSRB&M.

The location monument of said claim is located 13,200' South and 31,900' East from the SE corner of Section 22, Township 36 North, Range 5 West, GSRB&M, Arizona.

Said claim is located in the NE/4 of Sec. _____
SE/4 of Sec. 3, Twp. 35 North, Range 4 West
NW/4 of Sec. _____
SW/4 of Sec. 2

The undersigned claims the ground beginning at the location monument, being Corner No. 1 of the claim, and running thence

- South 300' to the center of the East end line; thence,
(direction & distance)
- South 300' to Corner No. 2; thence,
(direction & distance)
- West 1500' to Corner No. 3; thence,
(direction & distance)
- North 300' to the center of the West end line; thence,
(direction & distance)
- North 300' to Corner No. 4; thence,
(direction & distance)
- East 1500' to the point of beginning.
(direction & distance)

There are seven substantial posts, projecting at least 4 feet above the surface of the ground, or stone monuments, at least 3 feet high, one for the location monument, one at each of the four corners and one at the center of each line as prescribed by A.R.S. § 27-204.

Located, dated and posted on the ground this 29th day of November, 1979.

WESTERN NUCLEAR, INC.

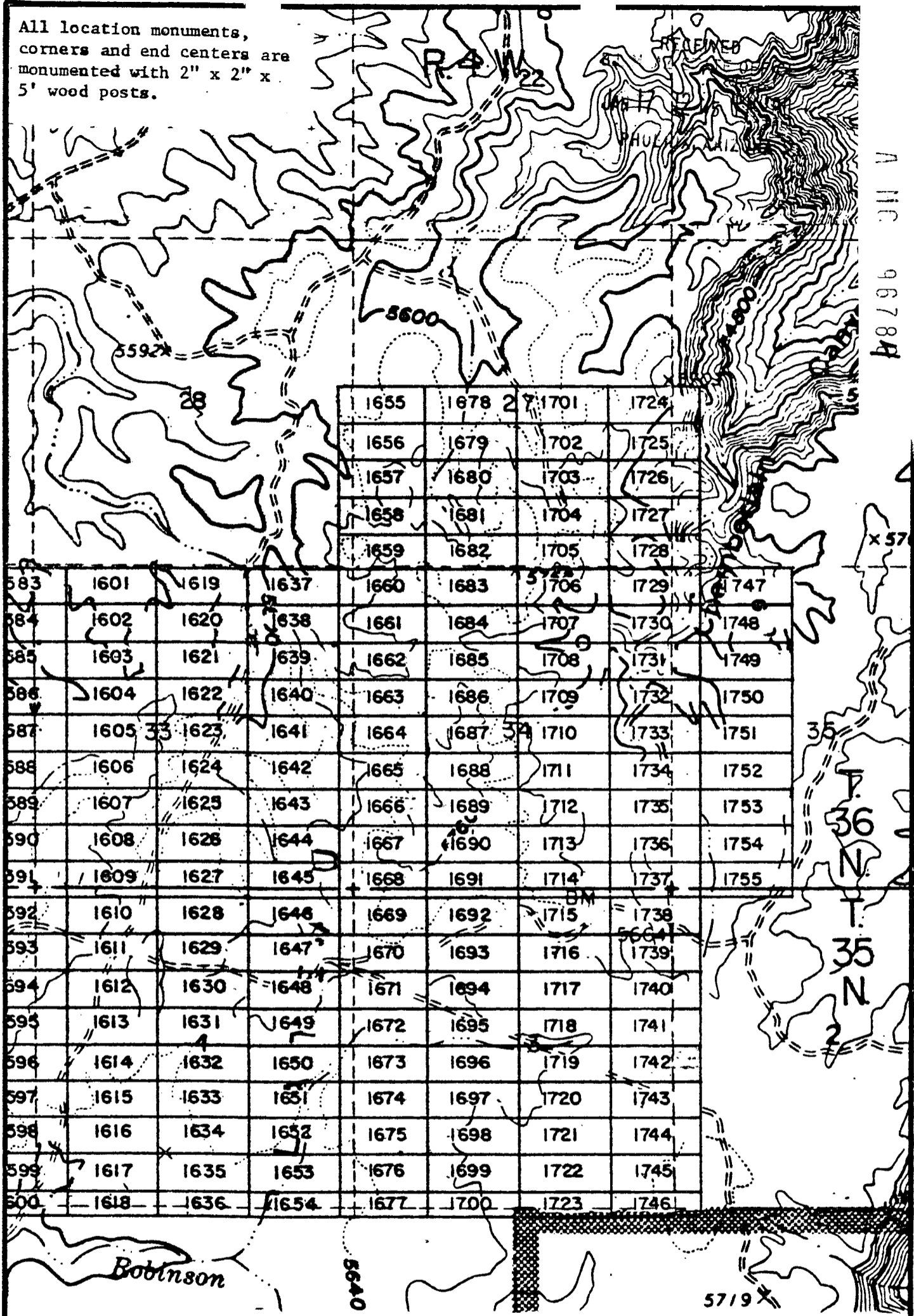
By: Douglas F. Sterck
Douglas F. Sterck, Agent

INTERIOR, BLM AZ State Office
Data relative to this document
has been entered into an automated
system and images of all documents
have been microfilmed.

RECEIVED
BLM AZ STATE OFFICE
PHOENIX, ARIZONA
JAN 17 8 08 PM '80

AHC 90784

All location monuments, corners and end centers are monumented with 2" x 2" x 5' wood posts.



A 110 96784

				1655	1678	1701	1724	
				1656	1679	1702	1725	
				1657	1680	1703	1726	
				1658	1681	1704	1727	
				1659	1682	1705	1728	
583	1601	1619	1637	1660	1683	1706	1729	1747
584	1602	1620	1638	1661	1684	1707	1730	1748
585	1603	1621	1639	1662	1685	1708	1731	1749
586	1604	1622	1640	1663	1686	1709	1732	1750
587	1605	1623	1641	1664	1687	1710	1733	1751
588	1606	1624	1642	1665	1688	1711	1734	1752
589	1607	1625	1643	1666	1689	1712	1735	1753
590	1608	1626	1644	1667	1690	1713	1736	1754
591	1609	1627	1645	1668	1691	1714	1737	1755
592	1610	1628	1646	1669	1692	1715	1738	
593	1611	1629	1647	1670	1693	1716	1739	
594	1612	1630	1648	1671	1694	1717	1740	
595	1613	1631	1649	1672	1695	1718	1741	
596	1614	1632	1650	1673	1696	1719	1742	
597	1615	1633	1651	1674	1697	1720	1743	
598	1616	1634	1652	1675	1698	1721	1744	
599	1617	1635	1653	1676	1699	1722	1745	
600	1618	1636	1654	1677	1700	1723	1746	

x 57
35
36 N
35 N

Robinson

EXHIBIT MAP

of
 INTERIOR, BLM AZ State Office
 LODGE MINING CLAIMS (SIN 1601-1755),
 within
 Townships 35 & 36 North, Range 4 West, G&SRM
 Mohave County, Arizona
 for
 Western Nuclear, Inc.

134 Union Blvd., Suite 640
 Lakewood, Colorado 80228

RECEIVED
 BLM AZ STATE OFFICE
 PHOENIX, ARIZONA
 JAN 17 8 08 PM '80

JAN 9 '80 11:10 AM

in book 602 of Official Records, Page 407-408

Records of Mohave County, Arizona

NOTICE OF LOCATION
(Lode Claim)

By Shirley Cook
Deputy Recorder

3.00 Recorder

80-74 PROOFED

INDEXED MINES

INDEXED

RECEIVED
BLM AZ STATE OFFICE

MICROFILMED



JAN 17 12 44 PM '80

PHOENIX, ARIZONA

N MC 96785

Notice is hereby given that Western Nuclear, Inc., whose mailing address is 134 Union Boulevard, Suite 640, Lakewood, Colorado 80228, by its undersigned agent, makes this location of the SIN # 1743 lode mining claim, in the Hack's Canyon Mining District, County of Mohave, State of Arizona.

The claim is 1500 feet in length along the vein or deposit of mineral bearing rock in place and 600 feet in width (300 feet on either side of the center line of the claim), forming a claim in the shape of a parallelogram. The general course of said claim is from East to West.

This Notice is posted at the NE corner of the claim, which location monument is in Section 2, Township 35 North, Range 4 West, GSRB&M.

The location monument of said claim is located 13,800' South and 31,900' East from the SE corner of Section 22, Township 36 North, Range 5 West, GSRB&M, Arizona.

Said claim is located in the NE/4 of Sec. ,
SE/4 of Sec. 3, Twp. 35 North, Range 4 West
NW/4 of Sec.
SW/4 of Sec. 2

The undersigned claims the ground beginning at the location monument, being Corner No. 1 of the claim, and running thence

- South 300' to the center of the East end line; thence,
(direction & distance)
- South 300' to Corner No. 2; thence,
(direction & distance)
- West 1500' to Corner No. 3; thence,
(direction & distance)
- North 300' to the center of the West end line; thence,
(direction & distance)
- North 300' to Corner No. 4; thence,
(direction & distance)
- East 1500' to the point of beginning.
(direction & distance)

There are seven substantial posts, projecting at least 4 feet above the surface of the ground, or stone monuments, at least 3 feet high, one for the location monument, one at each of the four corners and one at the center of each line as prescribed by A.R.S. § 27-204.

Located, dated and posted on the ground this 29th day of November, 1979.

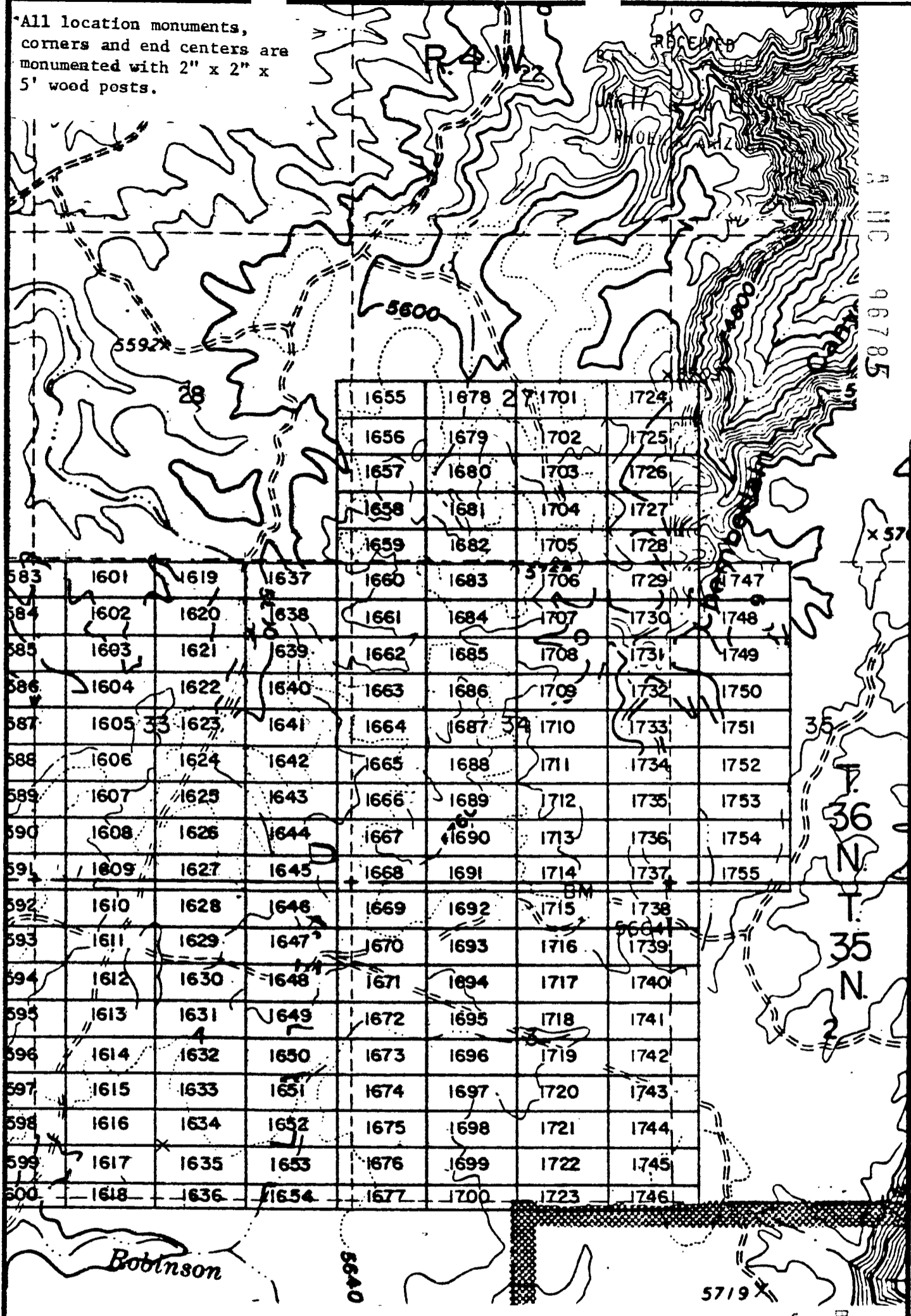
WESTERN NUCLEAR, INC.

By: Douglas F. Sterck
Douglas F. Sterck, Agent

RECEIVED
BLM AZ STATE OFFICE
PHOENIX, ARIZONA
JAN 17 8 08 PM '80

INTERIOR, BLM AZ State Office
Data relative to this document
has been entered into an automated
system and images of all documents
have been microfilmed.

All location monuments, corners and end centers are monumented with 2" x 2" x 5' wood posts.



				1655	1678	1701	1724	
				1656	1679	1702	1725	
				1657	1680	1703	1726	
				1658	1681	1704	1727	
				1659	1682	1705	1728	
583	1601	1619	1637	1660	1683	1706	1729	1747
584	1602	1620	1638	1661	1684	1707	1730	1748
585	1603	1621	1639	1662	1685	1708	1731	1749
586	1604	1622	1640	1663	1686	1709	1732	1750
587	1605	1623	1641	1664	1687	1710	1733	1751
588	1606	1624	1642	1665	1688	1711	1734	1752
589	1607	1625	1643	1666	1689	1712	1735	1753
590	1608	1626	1644	1667	1690	1713	1736	1754
591	1609	1627	1645	1668	1691	1714	1737	1755
592	1610	1628	1646	1669	1692	1715	1738	
593	1611	1629	1647	1670	1693	1716	1739	
594	1612	1630	1648	1671	1694	1717	1740	
595	1613	1631	1649	1672	1695	1718	1741	
596	1614	1632	1650	1673	1696	1719	1742	
597	1615	1633	1651	1674	1697	1720	1743	
598	1616	1634	1652	1675	1698	1721	1744	
599	1617	1635	1653	1676	1699	1722	1745	
600	1618	1636	1654	1677	1700	1723	1746	

A MC 96785

35 N
36 N
T. 35 N

EXHIBIT MAP

of
LODE MINING CLAIMS (SIN 1601-1755),
within

Townships 35 & 36 North, Range 4 West, G&SRM

Yavapai County, Arizona

for

INTERIOR, BLM AZ State Office
Data relative to this document
has been entered into an automated system and images of all documents
have been microfilmed.

RECEIVED
BLM AZ STATE OFFICE
PHOENIX, ARIZONA
JAN 17 8 08 PM '80

JAN 9 '80 - 11 AM

80-1-15 INDEXED ...NES PROOFED

in book 602 of Official Records, Page 409-410


Records of Mohave County, Arizona

Joan M. NOTICE OF LOCATION
(Lode Claim)
Recorder

ARIZONA RECEIVED
BLM AZ STATE OFFICE
MICROFILMED

JAN 17 12 44 PM '80
PHOENIX, ARIZONA

By Shirley Cook
Deputy Recorder 3-0



Notice is hereby given that Western Nuclear, Inc., whose mailing address is 134 Union Boulevard, Suite 640, Lakewood, Colorado 80228, by its under- signed agent, makes this location of the SIN # 1744 lode mining claim, in the Hack's Canyon Mining District, County of Mohave, State of Arizona.

The claim is 1500 feet in length along the vein or deposit of mineral bearing rock in place and 600 feet in width (300 feet on either side of the center line of the claim), forming a claim in the shape of a parallelogram. The general course of said claim is from East to West.

This Notice is posted at the NE corner of the claim, which location monument is in Section 2, Township 35 North, Range 4 West, GSRB&M.

The location monument of said claim is located 14,400' South and 31,900' East from the SE corner of Section 22, Township 36 North, Range 5 West, GSRB&M, Arizona.

Said claim is located in the NE/4 of Sec.
SE/4 of Sec. 3, Twp. 35 North, Range 4 West
NW/4 of Sec.
SW/4 of Sec. 2

The undersigned claims the ground beginning at the location monument, being Corner No. 1 of the claim, and running thence

- South 300' to the center of the East end line; thence,
(direction & distance)
- South 300' to Corner No. 2; thence,
(direction & distance)
- West 1500' to Corner No. 3; thence,
(direction & distance)
- North 300' to the center of the West end line; thence,
(direction & distance)
- North 300' to Corner No. 4; thence,
(direction & distance)
- East 1500' to the point of beginning.
(direction & distance)

There are seven substantial posts, projecting at least 4 feet above the surface of the ground, or stone monuments, at least 3 feet high, one for the location monument, one at each of the four corners and one at the center of each line as prescribed by A.R.S. § 27-204.

Located, dated and posted on the ground this 29th day of November, 1979.

WESTERN NUCLEAR, INC.

By: Douglas F. Sterck
Douglas F. Sterck, Agent

INTERIOR, BLM AZ State Office
Data relative to this document
has been entered into an automated
system and images of all documents
have been microfilmed.

RECEIVED
BLM AZ STATE OFFICE
PHOENIX, ARIZONA
JAN 17 8 08 PM '80

AHC 96786

All location monuments,
corners and end centers are
monumented with 2" x 2" x
5' wood posts.

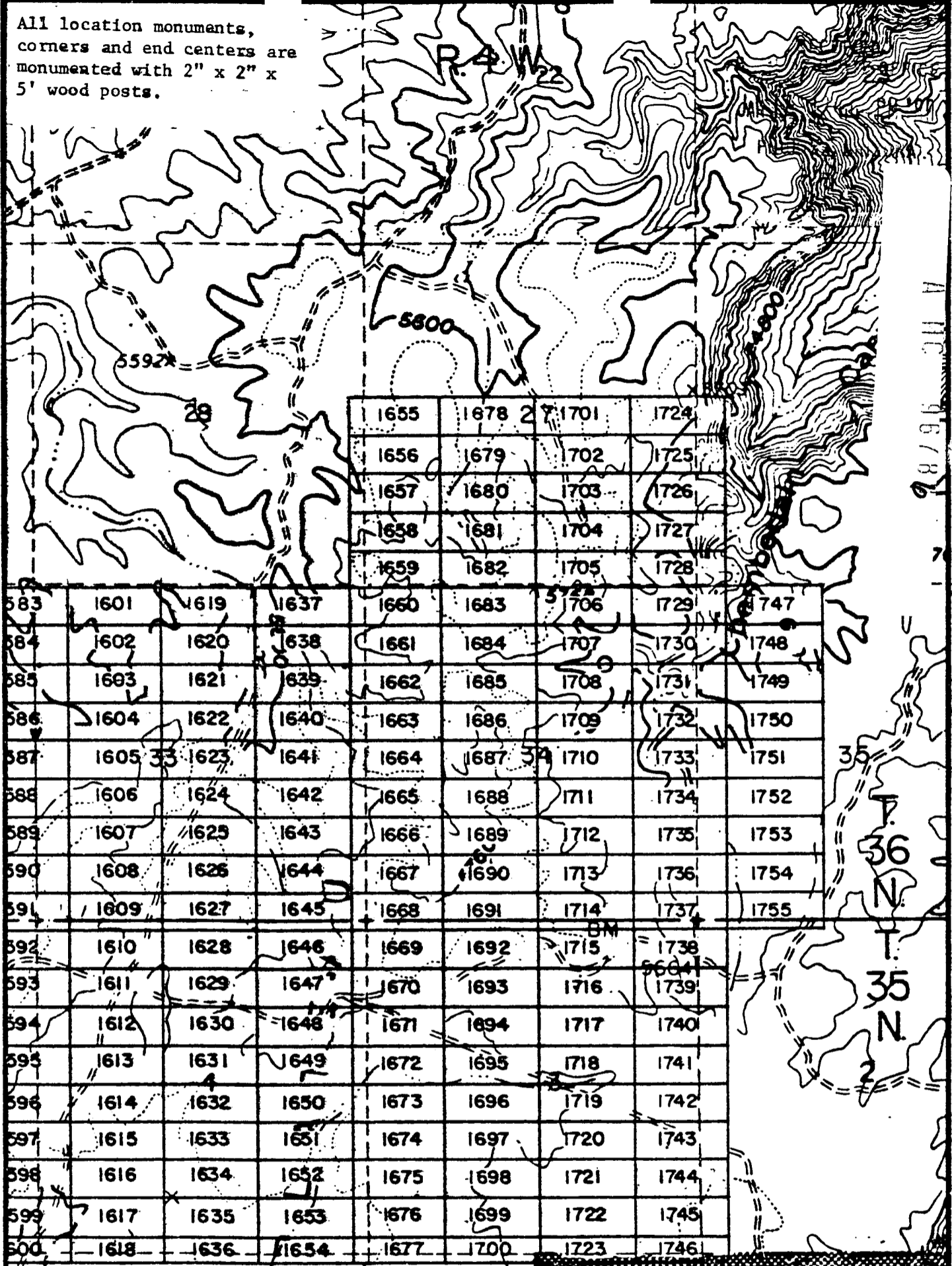


EXHIBIT MAP

of
LODE MINING CLAIMS (SIN 1601-1755),
within

Townships 35 & 36 North, Range 4 West, G&SRM
Mohave County, Arizona
for

INTERIOR, BLM AZ State Office
Data relative to this document
has been entered into an automated
system and images of all documents
have been microfilmed.

Western Nuclear, Inc.
134 Union Blvd., Suite 640
Lakewood, Colorado 80228

RECEIVED
PLM. AT STATE OFFICE
JAN 17 3 08 PM '80
PHOENIX, ARIZONA

JAN 9 '80 -11 IM

80-1176

PROOFED

INDEXED MI...

MICROFILMED

in book 602 of Official Records, Page 5 411-412

Records of Mohave County, Arizona

NOTICE OF LOCATION
(Lode Claim)

INDEXED

ARIZONA RECEIVED
BLM AZ STATE OFFICE



JAN 17 12 44 PM '80

PHOENIX, ARIZONA

By Shirley Cook
Deputy Recorder

306

Recorder

Notice is hereby given that Western Nuclear, Inc., whose mailing address is 134 Union Boulevard, Suite 640, Lakewood, Colorado 80228, by its under- signed agent, makes this location of the SIN # 1745 lode mining claim, in the Hack's Canyon Mining District, County of Mohave, State of Arizona.

The claim is 1500 feet in length along the vein or deposit of mineral bearing rock in place and 600 feet in width (300 feet on either side of the center line of the claim), forming a claim in the shape of a parallelogram. The general course of said claim is from East to West.

This Notice is posted at the NE corner of the claim, which location monument is in Section 2, Township 35 North, Range 4 West, GSRB&M.

The location monument of said claim is located 15,000' South and 31,900' East from the SE corner of Section 22, Township 36 North, Range 5 West, GSRB&M, Arizona.

Said claim is located in the NE/4 of Sec.
SE/4 of Sec. 3, Twp. 35 North, Range 4 West
NW/4 of Sec.
SW/4 of Sec. 2

The undersigned claims the ground beginning at the location monument, being Corner No. 1 of the claim, and running thence

South 300' to the center of the East end line; thence,
(direction & distance)
South 300' to Corner No. 2; thence,
(direction & distance)
West 1500' to Corner No. 3; thence,
(direction & distance)
North 300 to the center of the West end line; thence,
(direction & distance)
North 300' to Corner No. 4; thence,
(direction & distance)
East 1500' to the point of beginning.
(direction & distance)

There are seven substantial posts, projecting at least 4 feet above the surface of the ground, or stone monuments, at least 3 feet high, one for the location monument, one at each of the four corners and one at the center of each line as prescribed by A.R.S. § 27-204.

Located, dated and posted on the ground this 29th day of November, 1979.

WESTERN NUCLEAR, INC.

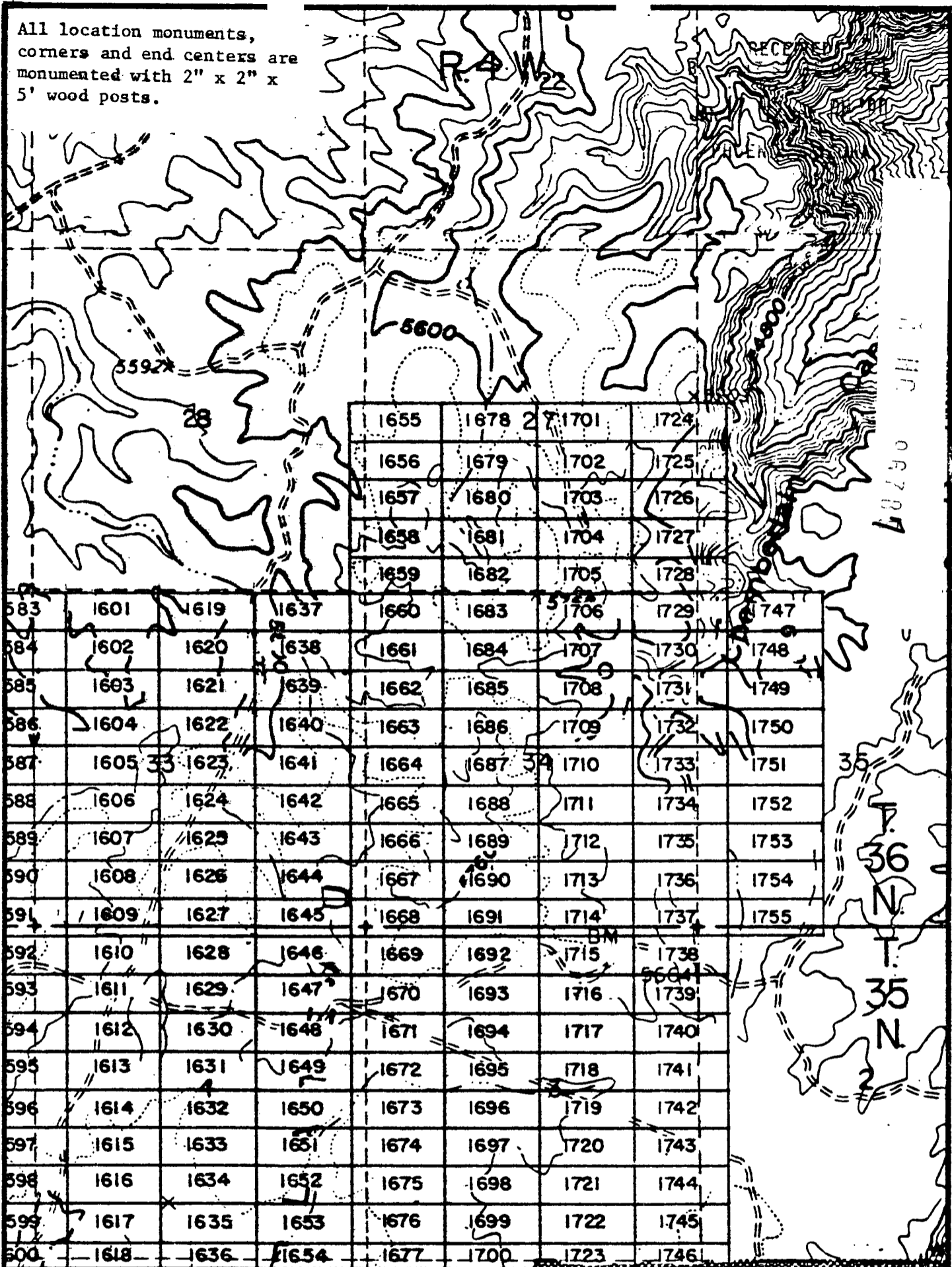
By: Douglas F. Sterck
Douglas F. Sterck, Agent

RECEIVED
BLM AZ STATE OFFICE
PHOENIX, ARIZONA
JAN 17 8 08 PM '80

INTERIOR, BLM AZ State Office
Data relative to this document
has been entered into an automated
system and images of all documents
have been microfilmed.

A HC 96787

All location monuments,
corners and end centers are
monumented with 2" x 2" x
5' wood posts.



1655	1678	1701	1724
1656	1679	1702	1725
1657	1680	1703	1726
1658	1681	1704	1727
1659	1682	1705	1728
1660	1683	1706	1729
1661	1684	1707	1730
1662	1685	1708	1731
1663	1686	1709	1732
1664	1687	1710	1733
1665	1688	1711	1734
1666	1689	1712	1735
1667	1690	1713	1736
1668	1691	1714	1737
1669	1692	1715	1738
1670	1693	1716	1739
1671	1694	1717	1740
1672	1695	1718	1741
1673	1696	1719	1742
1674	1697	1720	1743
1675	1698	1721	1744
1676	1699	1722	1745
1677	1700	1723	1746

EXHIBIT MAP

of
LODE MINING CLAIMS (SIN 1601-1755),
within

Townships 35 & 36 North, Range 4 West, G&SRM
Mohave County, Arizona

INTERIOR, BLM AZ State Office for
Data relative to this document
has been entered into an automated
system and images of all documents
have been microfilmed.

1" = 2000'

BOOK 602 PAGE 412

RECEIVED
FIELD OFFICE
JUN 17 6 08 PM '90
PHOENIX, ARIZONA

Recorded at Request of Western Nuclear
JAN 9 '80 - 11 AM

INDEXED MISS
80-117

PROOFED

in book 602 of Official Records, Page s 413-414

Records of Mohave County, Arizona

ARIZONA RECEIVED MICROFILMED
BLM AZ STATE OFFICE

NOTICE OF LOCATION
(Lode Claim)

INDEXED

JAN 17 12 44 PM '80

TV Shirley Coop
Deputy Recorder

Joan McCall
Recorder



PHOENIX, ARIZONA

Notice is hereby given that Western Nuclear, Inc., whose mailing address is 134 Union Boulevard, Suite 640, Lakewood, Colorado 80228, by its under- signed agent, makes this location of the SIN #1746 lode mining claim, in the Hack's Canyon Mining District, County of Mohave, State of Arizona.

The claim is 1500 feet in length along the vein or deposit of mineral bearing rock in place and 400 feet in width 200 feet on either side of the center line of the claim), forming a claim in the shape of a parallelogram. The general course of said claim is from East to West.

This Notice is posted at the NE corner of the claim, which location monument is in Section 2, Township 35 North, Range 4 West, GSRB&M.

The location monument of said claim is located 15,600' South and 31,900' East from the SE corner of Section 22, Township 36 North, Range 5 West, GSRB&M, Arizona.

Said claim is located in the NE/4 of Sec. 10
SE/4 of Sec. 3, Twp. 35 North, Range 4 West
NW/4 of Sec. 11
SW/4 of Sec. 2

The undersigned claims the ground beginning at the location monument, being Corner No. 1 of the claim, and running thence

South 200' to the center of the East end line; thence,
(direction & distance)
South 200' to Corner No. 2; thence,
(direction & distance)
West 1500' to Corner No. 3; thence,
(direction & distance)
North 200' to the center of the West end line; thence,
(direction & distance)
North 200' to Corner No. 4; thence,
(direction & distance)
East 1500' to the point of beginning.
(direction & distance)

There are seven substantial posts, projecting at least 4 feet above the surface of the ground, or stone monuments, at least 3 feet high, one for the location monument, one at each of the four corners and one at the center of each line as prescribed by A.R.S. § 27-204.

Located, dated and posted on the ground this 29th day of November, 1979.

WESTERN NUCLEAR, INC.

By: Douglas F. Sterck
Douglas F. Sterck, Agent

RECEIVED
ATF OFFICE
JAN 17 5 08 PM '80
PHOENIX, ARIZONA

INTERIOR, BLM AZ State Office
Data relative to this document
has been entered into an automated
system and images of all documents
have been microfilmed.

All location monuments,
corners and end centers are
monumented with 2" x 2" x
5' wood posts.

A HC 96788

583	1601	1619	1637	1655	1678	1701	1724
584	1602	1620	1638	1656	1679	1702	1725
585	1603	1621	1639	1657	1680	1703	1726
586	1604	1622	1640	1658	1681	1704	1727
587	1605	1623	1641	1659	1682	1705	1728
588	1606	1624	1642	1660	1683	1706	1729
589	1607	1625	1643	1661	1684	1707	1730
590	1608	1626	1644	1662	1685	1708	1731
591	1609	1627	1645	1663	1686	1709	1732
592	1610	1628	1646	1664	1687	1710	1733
593	1611	1629	1647	1665	1688	1711	1734
594	1612	1630	1648	1666	1689	1712	1735
595	1613	1631	1649	1667	1690	1713	1736
596	1614	1632	1650	1668	1691	1714	1737
597	1615	1633	1651	1669	1692	1715	1738
598	1616	1634	1652	1670	1693	1716	1739
599	1617	1635	1653	1671	1694	1717	1740
500	1618	1636	1654	1672	1695	1718	1741
				1673	1696	1719	1742
				1674	1697	1720	1743
				1675	1698	1721	1744
				1676	1699	1722	1745
				1677	1700	1723	1746

35
36 N
35 N

Robinson

5719 X
PHOENIX, ARIZONA

EXHIBIT MAP

of
LODE-MINING CLAIMS (SIN 1601-1755),

within

Townships 35 & 36 North, Range 4 West, G&SRM

Mohave County, Arizona

for

Western Nuclear, Inc.

134 Union Blvd., Suite 640

Lakewood, Colorado 80228

INTERIOR, BLM AZ State Office
Data relative to this
has been entered into an automated
and images of all documents
have been microfilmed.

RECEIVED
STATE OFFICE
JAN 17 8 08 PM '80

Records of Mohave County, Arizona

NOTICE OF LOCATION
(Lode Claim)



ARIZONA RECEIVED
BLM AZ STATE OFFICE
JAN 17 12 44 PM '80
PHOENIX, ARIZONA

by Shirley Cook
Deputy Recorder

306
Joan McCall Recorder

Notice is hereby given that Western Nuclear, Inc., whose mailing address is 134 Union Boulevard, Suite 640, Lakewood, Colorado 80228, by its under- signed agent, makes this location of the SIN # 1747 lode mining claim, in the Hack's Canyon Mining District, County of Mohave, State of Arizona.

The claim is 1500 feet in length along the vein or deposit of mineral bearing rock in place and 600 feet in width (300 feet on either side of the center line of the claim), forming a claim in the shape of a parallelogram. The general course of said claim is from East to West.

This Notice is posted at the NE corner of the claim, which location monument is in Section 35, Township 36 North, Range 4 West, GSRB&M.

The location monument of said claim is located 5400' South and 33,400' East from the SE corner of Section 22, Township 36 North, Range 5 West, GSRB&M, Arizona.

Said claim is located in the NE/4 of Sec. , Twp. 36 North, Range 4 West
NW/4 of Sec. 35
SW/4 of Sec.

The undersigned claims the ground beginning at the location monument, being Corner No. 1 of the claim, and running thence

- South 300' to the center of the East end line; thence, (direction & distance)
- South 300' to Corner No. 2; thence, (direction & distance)
- West 1500' to Corner No. 3; thence, (direction & distance)
- North 300' to the center of the West end line; thence, (direction & distance)
- North 300' to Corner No. 4; thence, (direction & distance)
- East 1500' to the point of beginning. (direction & distance)

There are seven substantial posts, projecting at least 4 feet above the surface of the ground, or stone monuments, at least 3 feet high, one for the location monument, one at each of the four corners and one at the center of each line as prescribed by A.R.S. § 27-204.

Located, dated and posted on the ground this 30th day of November, 1979.

WESTERN NUCLEAR, INC.

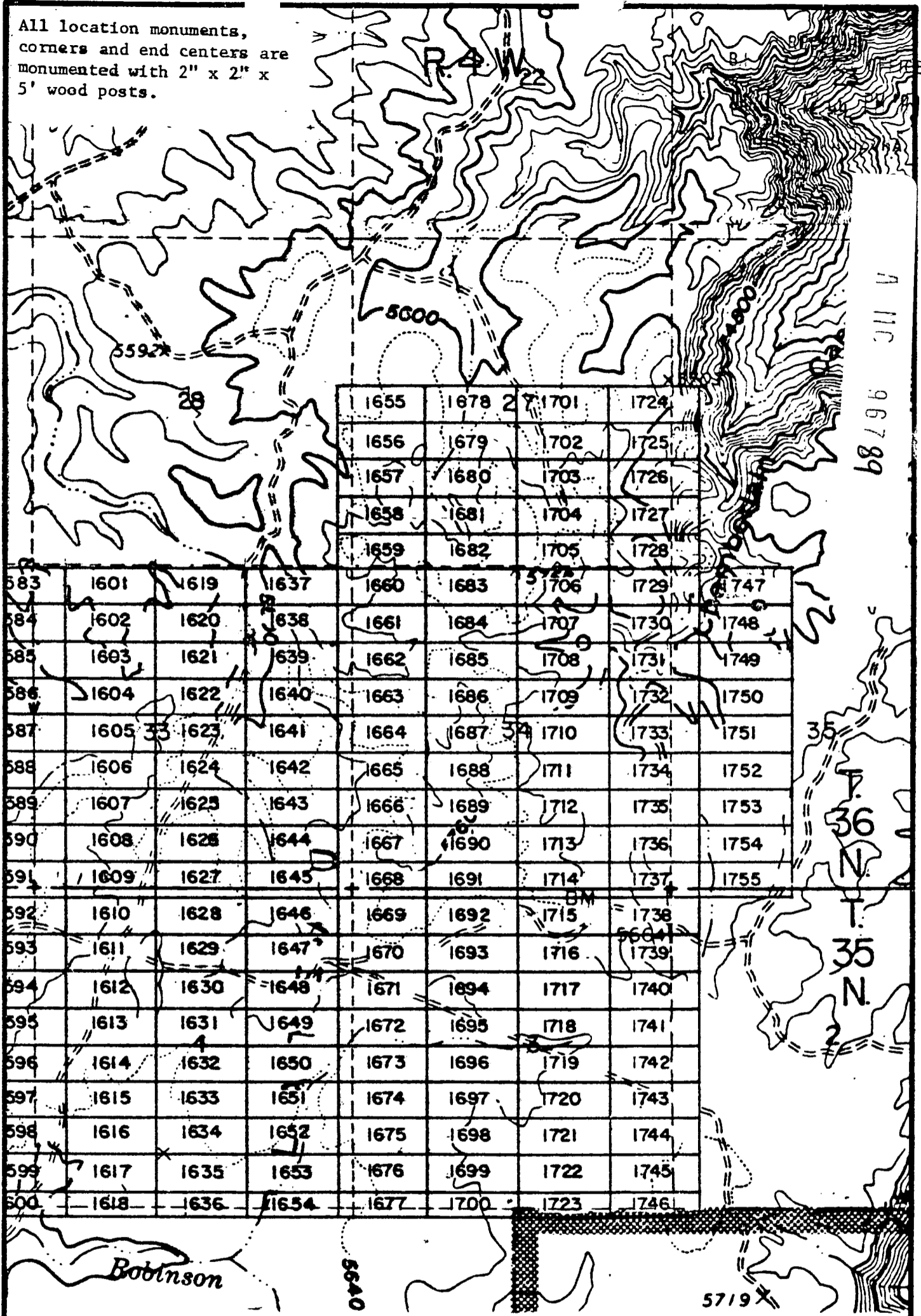
By: Douglas F. Sterck
Douglas F. Sterck, Agent

INTERIOR, BLM AZ State Office
Data relative to this document
has been entered into an automated
system and images of all documents
have been microfilmed.

RECEIVED
BLM AZ STATE OFFICE
JAN 17 6 03 PM '80
PHOENIX, ARIZONA

A MC 98789

All location monuments, corners and end centers are monumented with 2" x 2" x 5' wood posts.



A 111 96789

1655	1678	1701	1724
1656	1679	1702	1725
1657	1680	1703	1726
1658	1681	1704	1727
1659	1682	1705	1728
1660	1683	1706	1729
1661	1684	1707	1730
1662	1685	1708	1731
1663	1686	1709	1732
1664	1687	1710	1733
1665	1688	1711	1734
1666	1689	1712	1735
1667	1690	1713	1736
1668	1691	1714	1737
1669	1692	1715	1738
1670	1693	1716	1739
1671	1694	1717	1740
1672	1695	1718	1741
1673	1696	1719	1742
1674	1697	1720	1743
1675	1698	1721	1744
1676	1699	1722	1745
1677	1700	1723	1746

35 N
36 N
35 N

INTERIOR, BLM AZ State Office
 Data relative to this document has been entered into a system and microfilmed.
 EXHIBIT MAP
 LODGE MINING CLAIMS (SIN 1601-1755),
 Townships 35 & 36 North, Range 4 West, G&SRM
 Mohave County, Arizona
 for
 Western Nuclear, Inc.
 134 Union Blvd., Suite 640
 Lakewood, Colorado 80228

1" = 2000'

RECEIVED
 CLAIMS STATE OFFICE
 JUL 17 8 09 PM '80
 TUCSON, ARIZONA

JAN 9 '80 - 11:00 AM

80-1170

PROOFED

MICROFILMED

INDEX - MINES

in book 602 of Official Records, Pages 417-418

Records of Mohave County, Arizona

Joan McCall (Lode Claim) Recorder

By Shirley Cook Deputy Recorder

300



ARIZONA RECEIVED
BLM AZ STATE OFFICE
JAN 17 12 43 PM '80
PHOENIX, ARIZONA

MC 96790

Notice is hereby given that Western Nuclear, Inc., whose mailing address is 134 Union Boulevard, Suite 640, Lakewood, Colorado 80228, by its undersigned agent, makes this location of the SIN # 1748 lode mining claim, in the Hack's Canyon Mining District, County of Mohave, State of Arizona.

The claim is 1500 feet in length along the vein or deposit of mineral bearing rock in place and 600 feet in width (300 feet on either side of the center line of the claim), forming a claim in the shape of a parallelogram. The general course of said claim is from East to West.

This Notice is posted at the NE corner of the claim, which location monument is in Section 35, Township 36 North, Range 4 West, GSRB&M.

The location monument of said claim is located 6000' South and 33,400' East from the SE corner of Section 22, Township 36 North, Range 5 West, GSRB&M, Arizona.

Said claim is located in the NE/4 of Sec. , SE/4 of Sec. , Twp. 36 North, Range 4 West
NW/4 of Sec. 35
SW/4 of Sec.

The undersigned claims the ground beginning at the location monument, being Corner No. 1 of the claim, and running thence

South 300' to the center of the East end line; thence,
(direction & distance)
South 300' to Corner No. 2; thence,
(direction & distance)
West 1500' to Corner No. 3; thence,
(direction & distance)
North 300' to the center of the West end line; thence,
(direction & distance)
North 300' to Corner No. 4; thence,
(direction & distance)
East 1500' to the point of beginning.
(direction & distance)

There are seven substantial posts, projecting at least 4 feet above the surface of the ground, or stone monuments, at least 3 feet high, one for the location monument, one at each of the four corners and one at the center of each line as prescribed by A.R.S. § 27-204.

Located, dated and posted on the ground this 30th day of November, 1979.

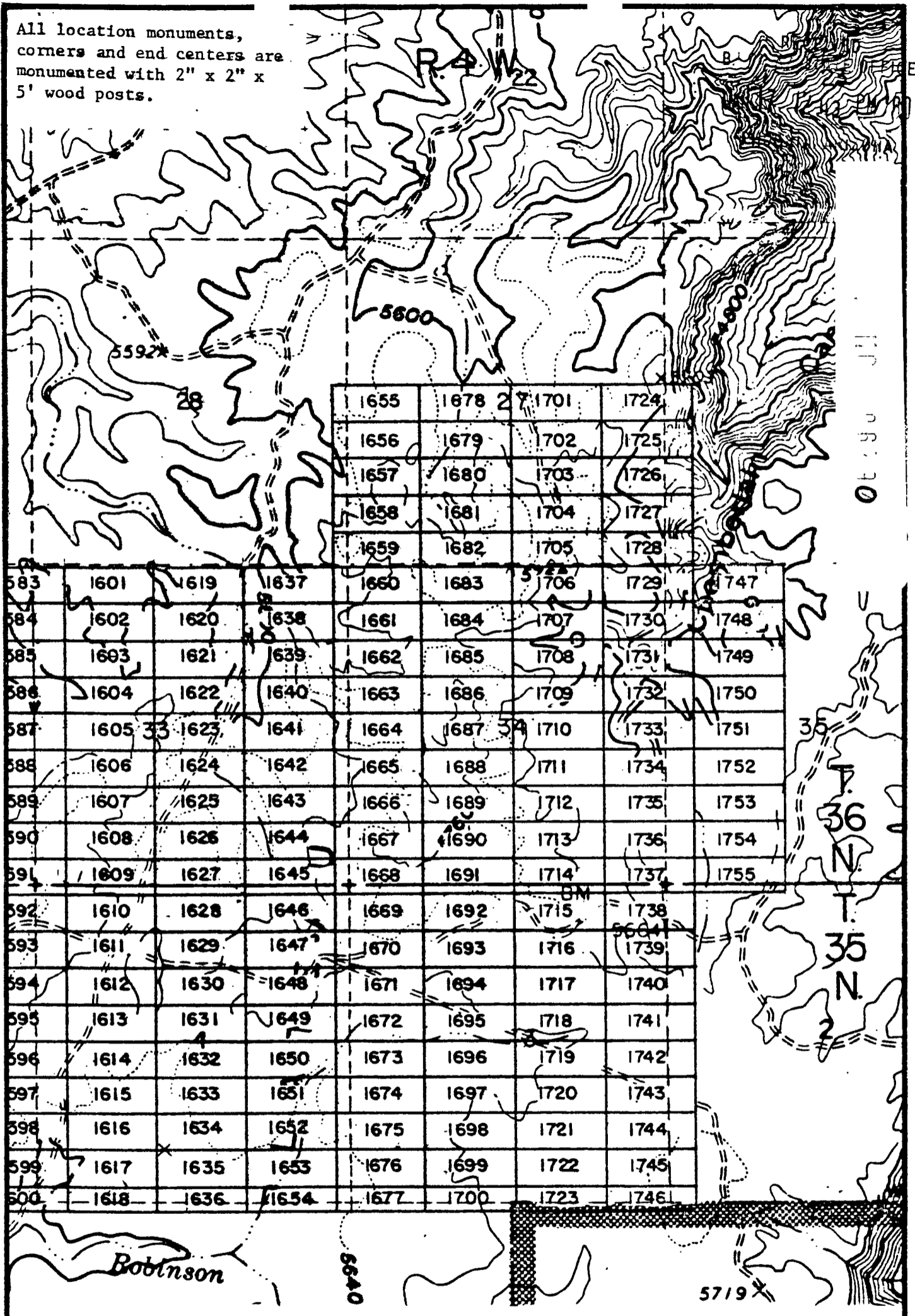
WESTERN NUCLEAR, INC.

By: Douglas F. Sterck
Douglas F. Sterck, Agent

INTERIOR, BLM AZ State Office
Data relative to this document
has been entered into an automated
system and images of all documents
have been microfilmed.

RECEIVED
BLM AZ STATE OFFICE
JAN 17 8 09 PM '80
PHOENIX, ARIZONA

All location monuments,
corners and end centers are
monumented with 2" x 2" x
5' wood posts.



1655	1678	1701	1724
1656	1679	1702	1725
1657	1680	1703	1726
1658	1681	1704	1727
1659	1682	1705	1728
1660	1683	1706	1729
1661	1684	1707	1730
1662	1685	1708	1731
1663	1686	1709	1732
1664	1687	1710	1733
1665	1688	1711	1734
1666	1689	1712	1735
1667	1690	1713	1736
1668	1691	1714	1737
1669	1692	1715	1738
1670	1693	1716	1739
1671	1694	1717	1740
1672	1695	1718	1741
1673	1696	1719	1742
1674	1697	1720	1743
1675	1698	1721	1744
1676	1699	1722	1745
1677	1700	1723	1746

EXHIBIT MAP

of
LODE MINING CLAIMS (SIN 1601-1755).

INTERIOR, BLM, AZ State Office within
Data relative to this document Mohave County, Arizona
has been entered into an automated system and images of all documents for
have been microfilmed. 134 Union Blvd., Suite 640
Lakewood, Colorado 80228



1" = 2000'

RECEIVED
BLM STATE OFFICE
JUL 17 6 09 PM '80
MOHAVE COUNTY ARIZONA

Records of Mohave County, Arizona

NOTICE OF LOCATION (Lode Claim) INDEXED

ARIZONA RECEIVED
BLM AZ STATE OFFICE
JAN 17 12 43 PM '80
PHOENIX, ARIZONA

By Shirley Cook
Deputy Recorder

Joan McCann
Records



Notice is hereby given that Western Nuclear, Inc., whose mailing address is 134 Union Boulevard, Suite 640, Lakewood, Colorado 80228, by its under- signed agent, makes this location of the SIN # 1749 lode mining claim, in the Hack's Canyon Mining District, County of Mohave, State of Arizona.

The claim is 1500 feet in length along the vein or deposit of mineral bearing rock in place and 600 feet in width (300 feet on either side of the center line of the claim), forming a claim in the shape of a parallelogram. The general course of said claim is from East to West.

This Notice is posted at the NE corner of the claim, which location monument is in Section 35, Township 36 North, Range 4 West, GSRB&M.

The location monument of said claim is located 6600' South and 33,400' East from the SE corner of Section 22, Township 36 North, Range 5 West, GSRB&M, Arizona.

Said claim is located in the NE/4 of Sec. _____, SE/4 of Sec. _____, Twp. 36 North, Range 4 West
NW/4 of Sec. 35
SW/4 of Sec. _____

The undersigned claims the ground beginning at the location monument, being Corner No. 1 of the claim, and running thence

- South 300' to the center of the East end line; thence,
- (direction & distance)
- South 300' to Corner No. 2; thence,
- (direction & distance)
- West 1500' to Corner No. 3; thence,
- (direction & distance)
- North 300' to the center of the West end line; thence,
- (direction & distance)
- North 300' to Corner No. 4; thence,
- (direction & distance)
- East 1500' to the point of beginning.
- (direction & distance)

There are seven substantial posts, projecting at least 4 feet above the surface of the ground, or stone monuments, at least 3 feet high, one for the location monument, one at each of the four corners and one at the center of each line as prescribed by A.R.S. § 27-204.

Located, dated and posted on the ground this 30th day of November, 1979.

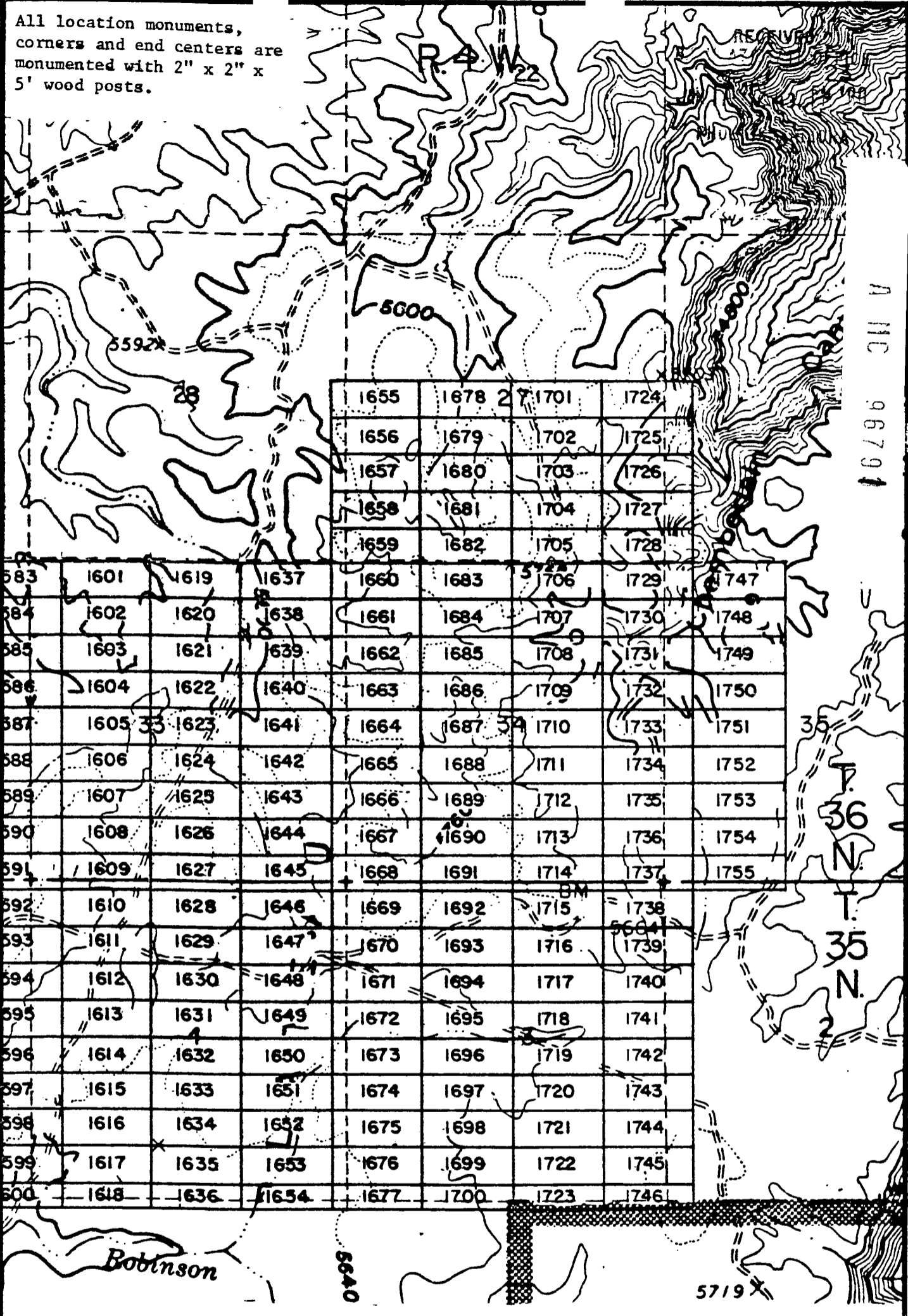
WESTERN NUCLEAR, INC.

By: Douglas F. Sterck
Douglas F. Sterck, Agent

RECEIVED
BLM AZ STATE OFFICE
JAN 17 8 09 PM '80
PHOENIX, ARIZONA

INTERIOR, BLM AZ State Office
Data relative to this document
has been entered into an automated
system and images of all documents
have been microfilmed.

All location monuments,
corners and end centers are
monumented with 2" x 2" x
5' wood posts.



				1655	1678	1701	1724	
				1656	1679	1702	1725	
				1657	1680	1703	1726	
				1658	1681	1704	1727	
				1659	1682	1705	1728	
583	1601	1619	1637	1660	1683	1706	1729	1747
584	1602	1620	1638	1661	1684	1707	1730	1748
585	1603	1621	1639	1662	1685	1708	1731	1749
586	1604	1622	1640	1663	1686	1709	1732	1750
587	1605	1623	1641	1664	1687	1710	1733	1751
588	1606	1624	1642	1665	1688	1711	1734	1752
589	1607	1625	1643	1666	1689	1712	1735	1753
590	1608	1626	1644	1667	1690	1713	1736	1754
591	1609	1627	1645	1668	1691	1714	1737	1755
592	1610	1628	1646	1669	1692	1715	1738	
593	1611	1629	1647	1670	1693	1716	1739	
594	1612	1630	1648	1671	1694	1717	1740	
595	1613	1631	1649	1672	1695	1718	1741	
596	1614	1632	1650	1673	1696	1719	1742	
597	1615	1633	1651	1674	1697	1720	1743	
598	1616	1634	1652	1675	1698	1721	1744	
599	1617	1635	1653	1676	1699	1722	1745	
600	1618	1636	1654	1677	1700	1723	1746	

A MC 96791

35 N.
36 N.
35 N.

EXHIBIT MAP

of
LODE-MINING CLAIMS (SIN 1601-1755),
within

Interior, BLM AZ State Office
Data relative to the Townships 35 & 36 North, Range 4 West, G&SRM
Mohave County, Arizona
has been entered into an automated system and images of all documents
have been microfilmed.

for
Western Nuclear, Inc.
134 Union Blvd., Suite 640
Lakewood, Colorado 80228

RECEIVED
BLM AZ STATE OFFICE
JUN 17 8 09 PM '88
MOHAVE COUNTY ARIZONA

JAN 9 11 10 AM
421-422

80-11 PROOFED

in book 602 of Official Records, Page

INDEXED MINES

ARIZONA RECEIVED
BLM AZ STATE OFFICE

MICROFILMED

Records of Mohave County, Arizona

Joan McCNDTICE OF LOCATION
(Lode Claim)

INDEXED

JAN 17 12 43 PM '80

By Shirley Coe
Deputy Recorder

3.00 Recorder



PHOENIX, ARIZONA

Notice is hereby given that Western Nuclear, Inc., whose mailing address is 134 Union Boulevard, Suite 640, Lakewood, Colorado 80228, by its under- signed agent, makes this location of the SIN # 1750 lode mining claim, in the Hack's Canyon Mining District, County of Mohave, State of Arizona.

The claim is 1500 feet in length along the vein or deposit of mineral bearing rock in place and 600 feet in width (300 feet on either side of the center line of the claim), forming a claim in the shape of a parallelogram. The general course of said claim is from East to West.

This Notice is posted at the NE corner of the claim, which location monument is in Section 35, Township 36 North, Range 4 West, GSRB&M.

The location monument of said claim is located 7200' South and 33,400' East from the SE corner of Section 22, Township 36 North, Range 5 West, GSRB&M, Arizona.

Said claim is located in the NE/4 of Sec. _____, SE/4 of Sec. _____, Twp. 36 North, Range 4 West, NW/4 of Sec. 35, SW/4 of Sec. _____

The undersigned claims the ground beginning at the location monument, being Corner No. 1 of the claim, and running thence

- South 300' to the center of the East end line; thence,
- (direction & distance)
- South 300' to Corner No. 2; thence,
- (direction & distance)
- West 1500' to Corner No. 3; thence,
- (direction & distance)
- North 300' to the center of the West end line; thence,
- (direction & distance)
- North 300' to Corner No. 4; thence,
- (direction & distance)
- East 1500' to the point of beginning.
- (direction & distance)

There are seven substantial posts, projecting at least 4 feet above the surface of the ground, or stone monuments, at least 3 feet high, one for the location monument, one at each of the four corners and one at the center of each line as prescribed by A.R.S. § 27-204.

Located, dated and posted on the ground this 30th day of November, 1979.

WESTERN NUCLEAR, INC.

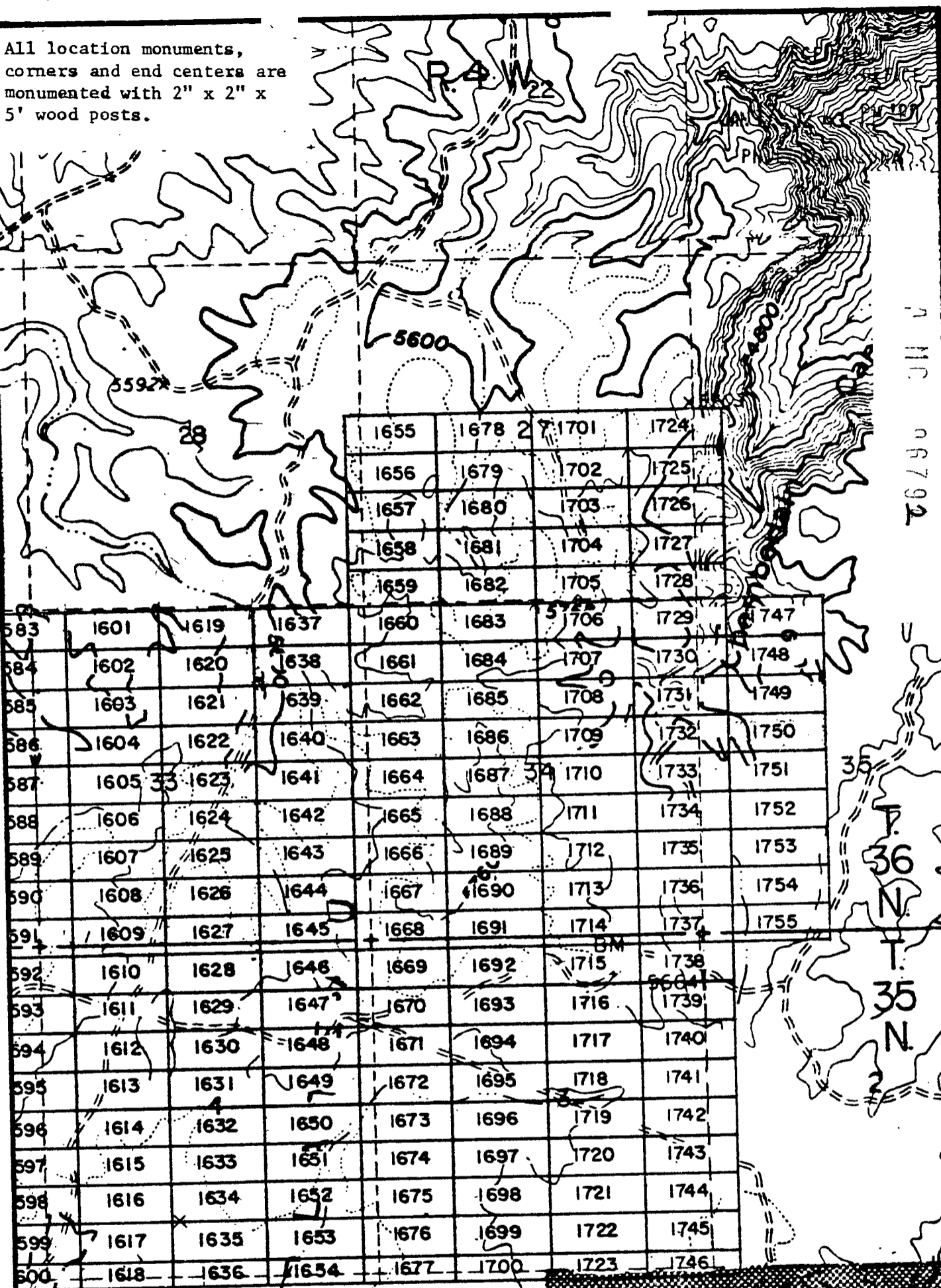
By: Douglas F. Sterck
Douglas F. Sterck, Agent

INTERIOR, BLM AZ State Office
Data relative to this document
has been entered into an automated
system and images of all documents
have been microfilmed.

RECEIVED
BLM AZ STATE OFFICE
PHOENIX, ARIZONA
JAN 17 8 09 PM '80

BOOK 602 PAGE 421

All location monuments,
corners and end centers are
monumented with 2" x 2" x
5' wood posts.



583	1601	1619	1637	1660	1683	1706	1729	1747
584	1602	1620	1638	1661	1684	1707	1730	1748
585	1603	1621	1639	1662	1685	1708	1731	1749
586	1604	1622	1640	1663	1686	1709	1732	1750
587	1605	1623	1641	1664	1687	1710	1733	1751
588	1606	1624	1642	1665	1688	1711	1734	1752
589	1607	1625	1643	1666	1689	1712	1735	1753
590	1608	1626	1644	1667	1690	1713	1736	1754
591	1609	1627	1645	1668	1691	1714	1737	1755
592	1610	1628	1646	1669	1692	1715	1738	
593	1611	1629	1647	1670	1693	1716	1739	
594	1612	1630	1648	1671	1694	1717	1740	
595	1613	1631	1649	1672	1695	1718	1741	
596	1614	1632	1650	1673	1696	1719	1742	
597	1615	1633	1651	1674	1697	1720	1743	
598	1616	1634	1652	1675	1698	1721	1744	
599	1617	1635	1653	1676	1699	1722	1745	
600	1618	1636	1654	1677	1700	1723	1746	

7 11 C 06792

35
36
35
N

INTERIOR, BLM AZ State Office
Data relative to this document
has been entered into an automated
system and images of all documents
have been microfilmed.

EXHIBIT MAP
of
MINING CLAIMS (SIN 1601-1755)
within
Townships 35 & 36 North, Range 4 West, G&SRM
Mohave County, Arizona
for

Western Nuclear, Inc.
134 Union Blvd., Suite 640
Lakewood, Colorado 80228

RECEIVED
STATE OFFICE
M. O. E. L. A. Z.
1 17 8 09 PM '80

1" = 2000'

BOOK 602 PAGE 422

JAN 9 '80 -11 AM

80-11

INDEXED .ES

PROOFED

MICROFILMED

in book 602 of Official Records, Page 423-424

Records of Mohave County, Arizona

NOTICE OF LOCATION (Lode Claim)

INDEXED

ARIZONA RECEIVED BUREAU OF LAND STATE OFFICE

JAN 17 12 43 PM '80

PHOENIX, ARIZONA

By Shirley Cook Deputy Recorder

300

Recorder



Notice is hereby given that Western Nuclear, Inc., whose mailing address is 134 Union Boulevard, Suite 640, Lakewood, Colorado 80228, by its under- signed agent, makes this location of the SIN # 1751 lode mining claim, in the Hack's Canyon Mining District, County of Mohave, State of Arizona.

The claim is 1500 feet in length along the vein or deposit of mineral bearing rock in place and 600 feet in width (300 feet on either side of the center line of the claim), forming a claim in the shape of a parallelogram. The general course of said claim is from East to West.

This Notice is posted at the NE corner of the claim, which location monument is in Section 35, Township 36 North, Range 4 West, GSRB&M.

The location monument of said claim is located 7800' South and 33,400' East from the SE corner of Section 22, Township 36 North, Range 5 West, GSRB&M, Arizona.

Said claim is located in the NE/4 of Sec. SE/4 of Sec. NW/4 of Sec. SW/4 of Sec. Twp. 36 North, Range 4 West

The undersigned claims the ground beginning at the location monument, being Corner No. 1 of the claim, and running thence

- South 300' to the center of the East end line; thence, (direction & distance)
South 300' to Corner No. 2; thence, (direction & distance)
West 1500' to Corner No. 3; thence, (direction & distance)
North 300' to the center of the West end line; thence, (direction & distance)
North 300' to Corner No. 4; thence, (direction & distance)
East 1500' to the point of beginning. (direction & distance)

There are seven substantial posts, projecting at least 4 feet above the surface of the ground, or stone monuments, at least 3 feet high, one for the location monument, one at each of the four corners and one at the center of each line as prescribed by A.R.S. § 27-204.

Located, dated and posted on the ground this 30th day of November, 1979.

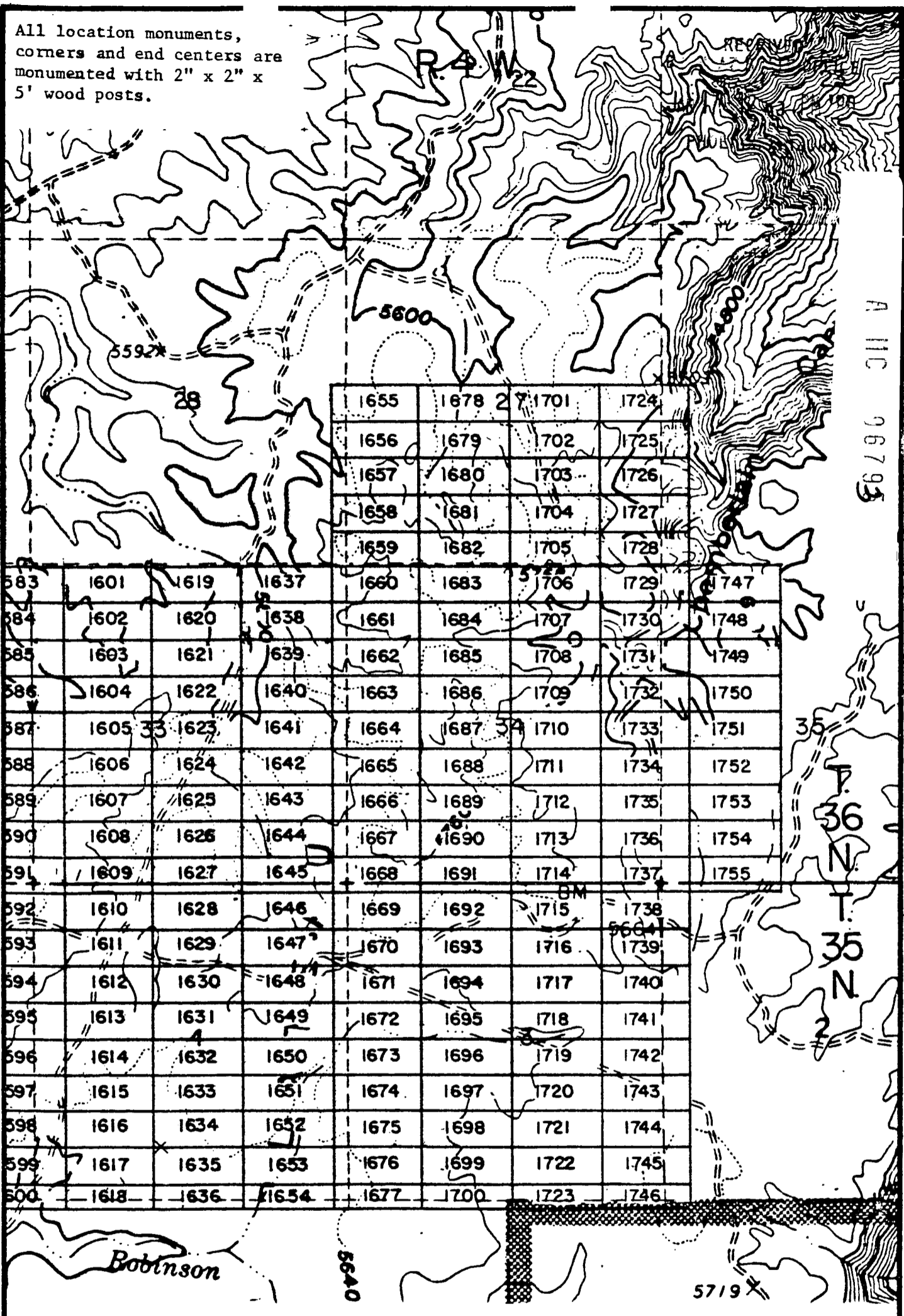
WESTERN NUCLEAR, INC.

By: Douglas F. Sterck Douglas F. Sterck, Agent

RECEIVED BUREAU OF LAND STATE OFFICE PHOENIX, ARIZONA JAN 17 12 09 PM '80

INTERIOR, BLM AZ State Office Data relative to this document has been entered into an automated system and images of all documents have been microfilmed.

All location monuments, corners and end centers are monumented with 2" x 2" x 5' wood posts.



A 11C 96795

1655	1678	1701	1724
1656	1679	1702	1725
1657	1680	1703	1726
1658	1681	1704	1727
1659	1682	1705	1728
1660	1683	1706	1729
1661	1684	1707	1730
1662	1685	1708	1731
1663	1686	1709	1732
1664	1687	1710	1733
1665	1688	1711	1734
1666	1689	1712	1735
1667	1690	1713	1736
1668	1691	1714	1737
1669	1692	1715	1738
1670	1693	1716	1739
1671	1694	1717	1740
1672	1695	1718	1741
1673	1696	1719	1742
1674	1697	1720	1743
1675	1698	1721	1744
1676	1699	1722	1745
1677	1700	1723	1746

1601	1619	1637	1660	1683	1706	1729	1747
1602	1620	1638	1661	1684	1707	1730	1748
1603	1621	1639	1662	1685	1708	1731	1749
1604	1622	1640	1663	1686	1709	1732	1750
1605	1623	1641	1664	1687	1710	1733	1751
1606	1624	1642	1665	1688	1711	1734	1752
1607	1625	1643	1666	1689	1712	1735	1753
1608	1626	1644	1667	1690	1713	1736	1754
1609	1627	1645	1668	1691	1714	1737	1755
1610	1628	1646	1669	1692	1715	1738	
1611	1629	1647	1670	1693	1716	1739	
1612	1630	1648	1671	1694	1717	1740	
1613	1631	1649	1672	1695	1718	1741	
1614	1632	1650	1673	1696	1719	1742	
1615	1633	1651	1674	1697	1720	1743	
1616	1634	1652	1675	1698	1721	1744	
1617	1635	1653	1676	1699	1722	1745	
1618	1636	1654	1677	1700	1723	1746	

EXHIBIT MAP

of
LODE MINING CLAIMS (SIN 1601-1755)

within
Townships 35 & 36 North, Range 4 West, G&SRM
County, Arizona

INTERIOR, BLM AZ State Office
Data relative to this document
has been entered into an automated
system and images of all documents
have been microfilmed.

1" = 2000'



RECEIVED
BLM AZ STATE OFFICE
JAN 17 8 09 PM '88
PHOENIX, ARIZONA

BOOK 602 424

JAN 9 '80 -11 M

80-1183

COOPED

MICROFILMED

in book 602 of Official Records, Page 's 425-426

INDEXED MINES

ARIZONA RECEIVED
BLM AZ STATE OFFICE

Records of Mohave County, Arizona

NOTICE OF LOCATION
(Lode Claim)



JAN 17 12 43 PM '80

PHOENIX, ARIZONA

By Shirley Loop
Deputy Recorder

300

Recorder

Notice is hereby given that Western Nuclear, Inc., whose mailing address is 134 Union Boulevard, Suite 640, Lakewood, Colorado 80228, by its undersigned agent, makes this location of the SIN # 1752 lode mining claim, in the Hack's Canyon Mining District, County of Mohave, State of Arizona.

The claim is 1500 feet in length along the vein or deposit of mineral bearing rock in place and 600 feet in width (300 feet on either side of the center line of the claim), forming a claim in the shape of a parallelogram. The general course of said claim is from East to West.

This Notice is posted at the NE corner of the claim, which location monument is in Section 35, Township 36 North, Range 4 West, GSRB&M.

The location monument of said claim is located 8400' South and 33,400' East from the SE corner of Section 22, Township 36 North, Range 5 West, GSRB&M, Arizona.

Said claim is located in the NE/4 of Sec. _____, SE/4 of Sec. _____, Twp. 36 North, Range 4 West
NW/4 of Sec. _____
SW/4 of Sec. 35

The undersigned claims the ground beginning at the location monument, being Corner No. 1 of the claim, and running thence

- South 300' to the center of the East end line; thence,
- (direction & distance)
- South 300' to Corner No. 2; thence,
- (direction & distance)
- West 1500' to Corner No. 3; thence,
- (direction & distance)
- North 300' to the center of the West end line; thence,
- (direction & distance)
- North 300' to Corner No. 4; thence,
- (direction & distance)
- East 1500' to the point of beginning.
- (direction & distance)

There are seven substantial posts, projecting at least 4 feet above the surface of the ground, or stone monuments, at least 3 feet high, one for the location monument, one at each of the four corners and one at the center of each line as prescribed by A.R.S. § 27-204.

Located, dated and posted on the ground this 30th day of November, 1979.

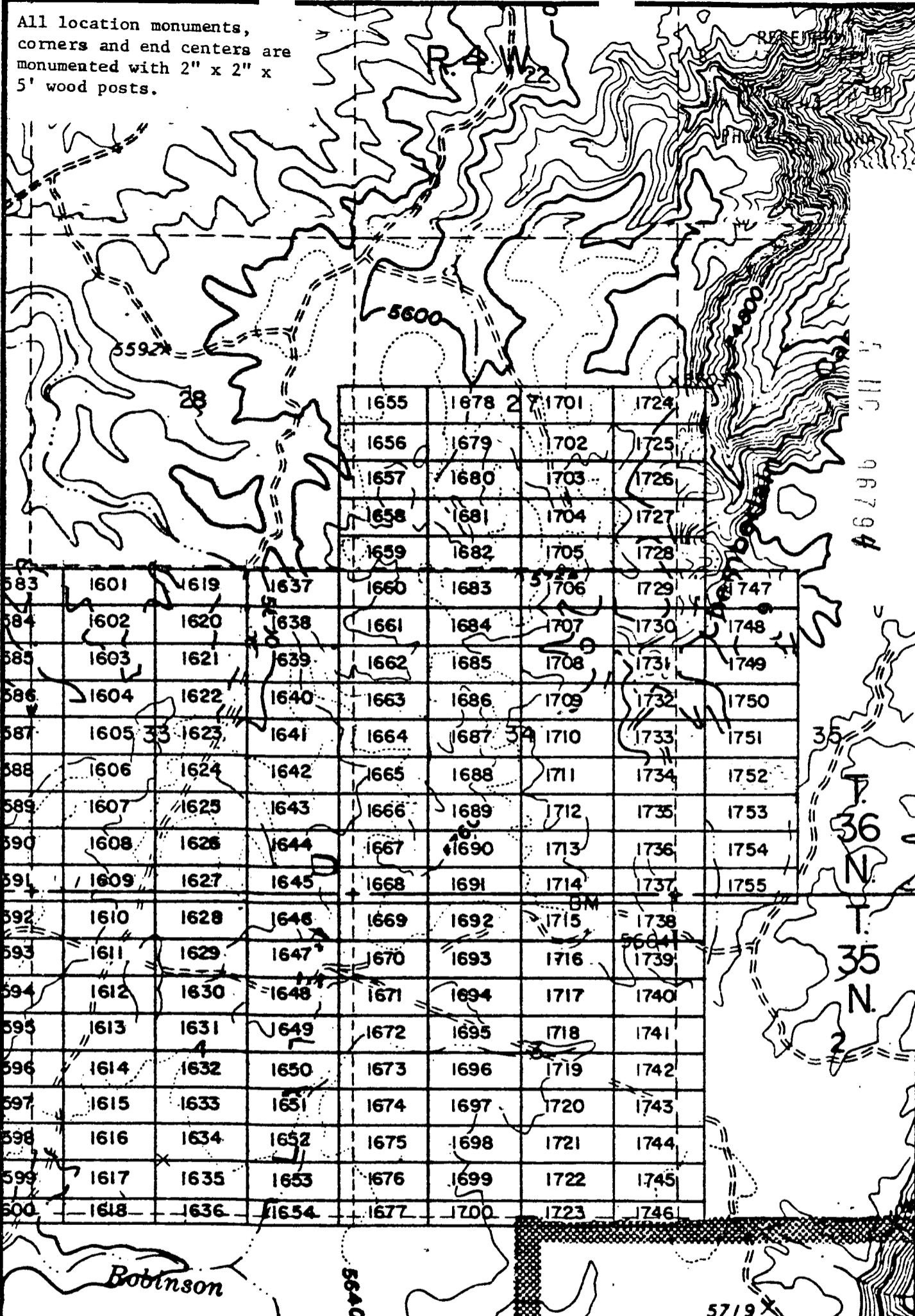
WESTERN NUCLEAR, INC.

By: Douglas F. Sterck
Douglas F. Sterck, Agent

RECEIVED
BLM AZ STATE OFFICE
JAN 17 6 09 PM '80
PHOENIX, ARIZONA

INTERIOR, BLM AZ State Office
Data relative to this document
has been entered into an automated
system and images of all documents
have been microfilmed.

All location monuments, corners and end centers are monumented with 2" x 2" x 5' wood posts.



583	1601	1619	1637	1655	1678	1701	1724
584	1602	1620	1638	1656	1679	1702	1725
585	1603	1621	1639	1657	1680	1703	1726
586	1604	1622	1640	1658	1681	1704	1727
587	1605	1623	1641	1659	1682	1705	1728
588	1606	1624	1642	1660	1683	1706	1729
589	1607	1625	1643	1661	1684	1707	1730
590	1608	1626	1644	1662	1685	1708	1731
591	1609	1627	1645	1663	1686	1709	1732
592	1610	1628	1646	1664	1687	1710	1733
593	1611	1629	1647	1665	1688	1711	1734
594	1612	1630	1648	1666	1689	1712	1735
595	1613	1631	1649	1667	1690	1713	1736
596	1614	1632	1650	1668	1691	1714	1737
597	1615	1633	1651	1669	1692	1715	1738
598	1616	1634	1652	1670	1693	1716	1739
599	1617	1635	1653	1671	1694	1717	1740
600	1618	1636	1654	1672	1695	1718	1741
				1673	1696	1719	1742
				1674	1697	1720	1743
				1675	1698	1721	1744
				1676	1699	1722	1745
				1677	1700	1723	1746

EXHIBIT MAP

of
LODE MINING CLAIMS (SIN 1601-1755),
within

INTERIOR, BLM AZ State Office 36 North, Range 4 West, G&SRM
Data relative to this document Mohave County, Arizona

has been entered into an automated system and images of all occurrences for
Western Nuclear, Inc.
134 Union Blvd., Suite 640
Lakewood, Colorado 80228

1" = 2000'

BOOK

602

PAGE

426

BLM
JAN 17 8 09 AM '90
PHOENIX, ARIZONA
FIELD OFFICE

JAN 9 '80 10 AM

80-1184 PROOFED

in book 602 of Official Records, Pages 427-428

Records of Mohave County, Arizona

Joan McCOY NOTICE OF LOCATION (Lode Claim)

INDEXED MINES


ARIZONA BLM AZ STATE OFFICE

JAN 17 12 43 PM '80 PHOENIX, ARIZONA

Shirley Cook
Deputy Recorder

JRC

Recorder



Notice is hereby given that Western Nuclear, INC., whose mailing address is 134 Union Boulevard, Suite 640, Lakewood, Colorado 80228, by its undersigned agent, makes this location of the SIN # 1753 lode mining claim, in the Hack's Canyon Mining District, County of Mohave, State of Arizona.

The claim is 1500 feet in length along the vein or deposit of mineral bearing rock in place and 600 feet in width (300 feet on either side of the center line of the claim), forming a claim in the shape of a parallelogram. The general course of said claim is from East to West.

This Notice is posted at the NE corner of the claim, which location monument is in Section 35, Township 36 North, Range 4 West, GSRB&M.

The location monument of said claim is located 9000' South and 33,400' East from the SE corner of Section 22, Township 36 North, Range 5 West, GSRB&M, Arizona.

Said claim is located in the NE/4 of Sec. , Twp. 36 North, Range 4 West
NW/4 of Sec.
SW/4 of Sec. 35

The undersigned claims the ground beginning at the location monument, being Corner No. 1 of the claim, and running thence

- South 300' to the center of the East end line; thence,
- (direction & distance)
- South 300' to Corner No. 2; thence,
- (direction & distance)
- West 1500' to Corner No. 3; thence,
- (direction & distance)
- North 300' to the center of the West end line; thence,
- (direction & distance)
- North 300' to Corner No. 4; thence,
- (direction & distance)
- East 1500' to the point of beginning.
- (direction & distance)

There are seven substantial posts, projecting at least 4 feet above the surface of the ground, or stone monuments, at least 3 feet high, one for the location monument, one at each of the four corners and one at the center of each line as prescribed by A.R.S. § 27-204.

Located, dated and posted on the ground this 30th day of November, 1979.

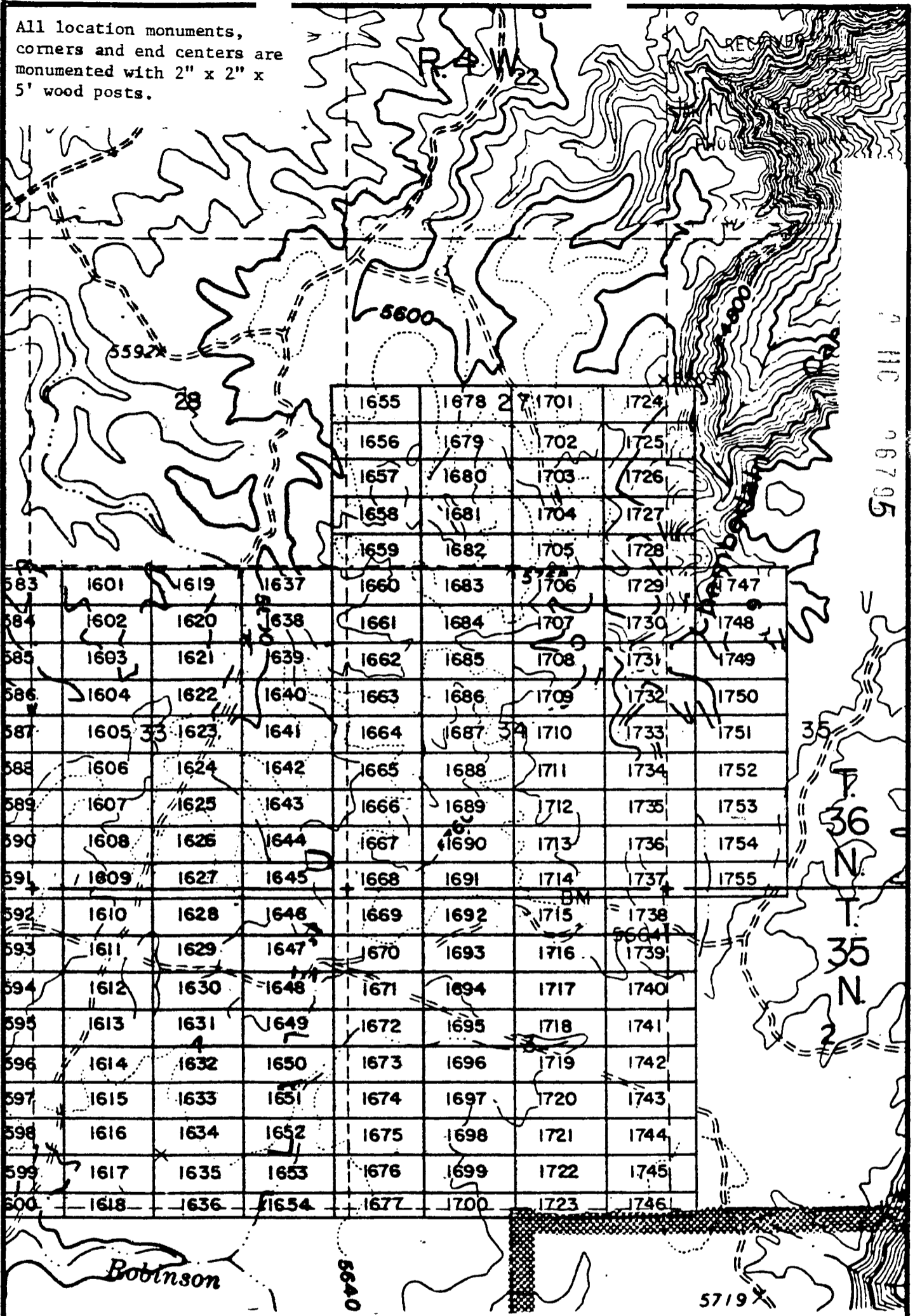
WESTERN NUCLEAR, INC.

By: Douglas F. Sterck
Douglas F. Sterck, Agent

BLM AZ STATE OFFICE
JAN 17 8 09 AM '80
PHOENIX, ARIZONA

INTERIOR, BLM AZ State Office
Data relative to this document
has been entered into an automated
system and images of all documents
have been microfilmed.

All location monuments, corners and end centers are monumented with 2" x 2" x 5' wood posts.



1655	1678	1701	1724
1656	1679	1702	1725
1657	1680	1703	1726
1658	1681	1704	1727
1659	1682	1705	1728
1660	1683	1706	1729
1661	1684	1707	1730
1662	1685	1708	1731
1663	1686	1709	1732
1664	1687	1710	1733
1665	1688	1711	1734
1666	1689	1712	1735
1667	1690	1713	1736
1668	1691	1714	1737
1669	1692	1715	1738
1670	1693	1716	1739
1671	1694	1717	1740
1672	1695	1718	1741
1673	1696	1719	1742
1674	1697	1720	1743
1675	1698	1721	1744
1676	1699	1722	1745
1677	1700	1723	1746

EXHIBIT MAP

of
LODE MINING CLAIMS (SIN 1601-1755),
within

Townships 35 & 36 North, Range 4 West, G&SRM
Mohave County, Arizona

for

Western Nuclear, Inc.
134 Union Blvd., Suite 640
Lakewood, Colorado 80228

INTERIOR, BLM AZ State Office
1" = 2000' relative to this document
has been entered into an automated
system and images of all documents
have been microfilmed

RECEIVED
BLM AZ STATE OFFICE
JAN 17 8 09 PM '80
PHOENIX, ARIZONA

BOOK 602 PAGE 23

Records of Mohave County, Arizona

INDEXED

ARIZONA RECEIVED
BLM AZ STATE OFFICE

NOTICE OF LOCATION
(Lode Claim)



JAN 17 12 43 PM '80

PHOENIX, ARIZONA

Notice is hereby given that Western Nuclear, Inc. whose mailing address is 134 Union Boulevard, Suite 640, Lakewood, Colorado 80228, by its under-
signed agent, makes this location of the SIN # 1754 lode mining claim,
in the Hack's Canyon Mining District, County of Mohave,
State of Arizona.

The claim is 1500 feet in length along the vein or deposit of mineral bearing rock in place and 600 feet in width (300 feet on either side of the center line of the claim), forming a claim in the shape of a parallelogram. The general course of said claim is from East to West.

This Notice is posted at the NE corner of the claim, which location monument is in Section 35, Township 36 North, Range 4 West, GSRB&M.

The location monument of said claim is located 9600' South and 33,400' East from the SE corner of Section 22, Township 36 North, Range 5 West, GSRB&M, Arizona.

Said claim is located in the NE/4 of Sec. ,
SE/4 of Sec. , Twp. 36 North, Range 4 West
NW/4 of Sec.
SW/4 of Sec. 35

The undersigned claims the ground beginning at the location monument, being Corner No. 1 of the claim, and running thence

South 300' to the center of the East end line; thence,
(direction & distance)
South 300' to Corner No. 2; thence,
(direction & distance)
West 1500' to Corner No. 3; thence,
(direction & distance)
North 300 to the center of the West end line; thence,
(direction & distance)
North 300' to Corner No. 4; thence,
(direction & distance)
East 1500' to the point of beginning.
(direction & distance)

There are seven substantial posts, projecting at least 4 feet above the surface of the ground, or stone monuments, at least 3 feet high, one for the location monument, one at each of the four corners and one at the center of each line as prescribed by A.R.S. § 27-204.

Located, dated and posted on the ground this 30th day of November, 1979.

WESTERN NUCLEAR, INC.

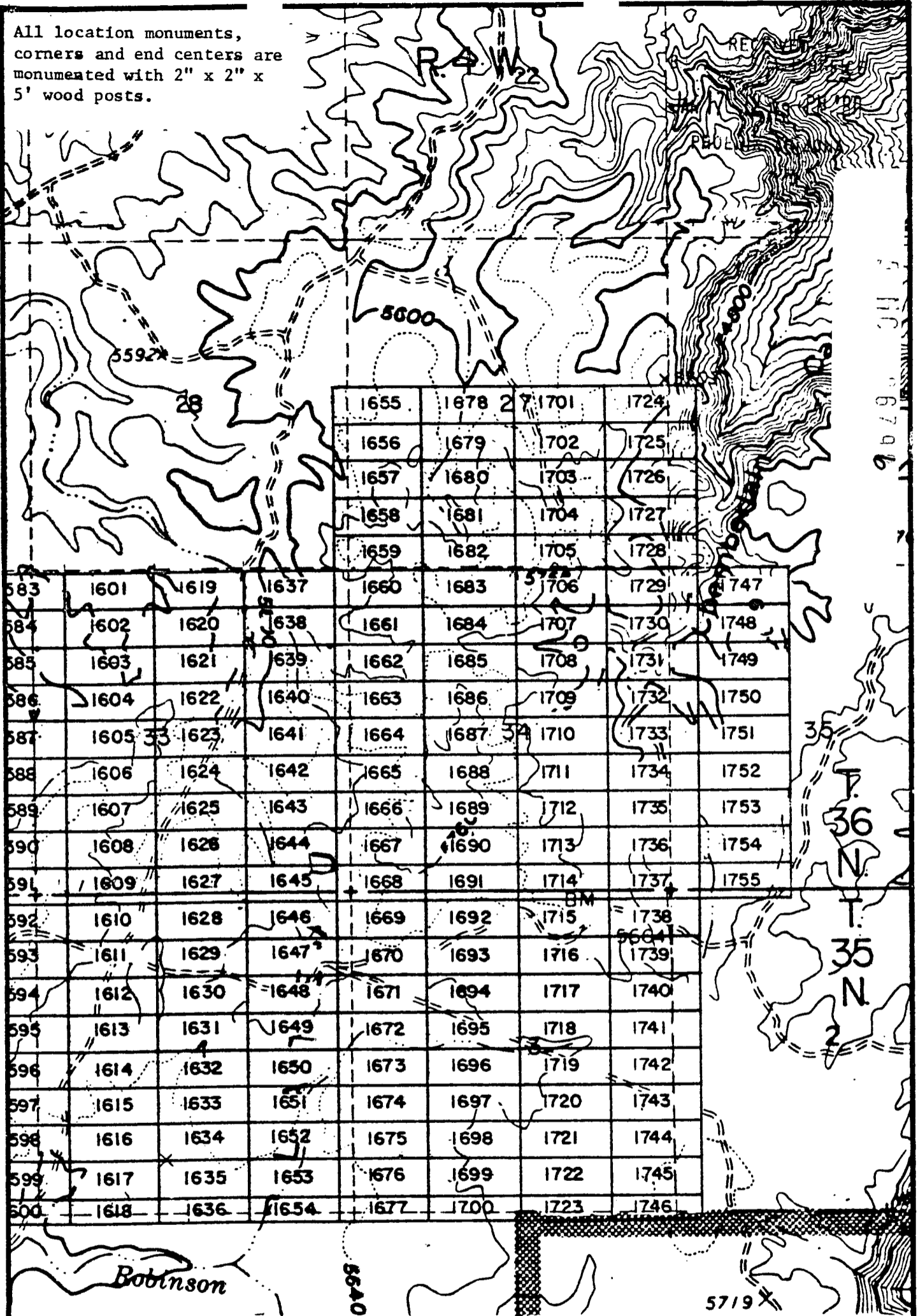
By: Douglas F. Sterck
Douglas F. Sterck, Agent

ARIZONA RECEIVED
BLM AZ STATE OFFICE
JAN 17 8 09 PM '80
PHOENIX, ARIZONA

INTERIOR, BLM AZ State Office
Data relative to this document
has been entered into an automated
system and images of all documents
have been microfilmed.

AHC 96196

All location monuments, corners and end centers are monumented with 2" x 2" x 5' wood posts.



1655	1678	1701	1724
1656	1679	1702	1725
1657	1680	1703	1726
1658	1681	1704	1727
1659	1682	1705	1728
1660	1683	1706	1729
1661	1684	1707	1730
1662	1685	1708	1731
1663	1686	1709	1732
1664	1687	1710	1733
1665	1688	1711	1734
1666	1689	1712	1735
1667	1690	1713	1736
1668	1691	1714	1737
1669	1692	1715	1738
1670	1693	1716	1739
1671	1694	1717	1740
1672	1695	1718	1741
1673	1696	1719	1742
1674	1697	1720	1743
1675	1698	1721	1744
1676	1699	1722	1745
1677	1700	1723	1746

INTERIOR, BLM AZ State Office
 Data relative to this document
 has been red in Townships 35 & 36 North, Range 4 West, G&SRM
 system and images of all documents
 have been microfilmed.

EXHIBIT MAP
 of
 CLAIMS (SIN 1601-1755),
 within
 Townships 35 & 36 North, Range 4 West, G&SRM
 Mohave County, Arizona
 for
 Western Nuclear, Inc.
 134 Union Blvd., Suite 640
 Lakewood, Colorado 80228

RECEIVED
 BLM AZ STATE OFFICE
 PHOENIX, ARIZONA
 JAN 17 8 09 PM '80

JAN 9 11 10 AM

INDEXED MINES

ARIZONA RECEIVED
BLM AZ STATE OFFICE

Records of Mohave County, Arizona

NOTICE OF LOCATION

INDEXED

Joan McCall (Lode Claim)

JAN 17 12 42 PM '80

By Shirley Cook
Deputy Recorder

300 Recorder



PHOENIX, ARIZONA

A MIC 96799

Notice is hereby given that Western Nuclear, whose mailing address is 134 Union Boulevard, Suite 640, Lakewood, Colorado 80228, by its undersigned agent, makes this location of the SIN # 1755 lode mining claim, in the Hack's Canyon Mining District, County of Mohave, State of Arizona.

The claim is 1500 feet in length along the vein or deposit of mineral bearing rock in place and 600 feet in width (300 feet on either side of the center line of the claim), forming a claim in the shape of a parallelogram. The general course of said claim is from East to West.

This Notice is posted at the NE corner of the claim, which location monument is in Section 35, Township 36 North, Range 4 West, GSRB&M.

The location monument of said claim is located 10,200' South and 33,400' East from the SE corner of Section 22, Township 36 North, Range 5 West, GSRB&M, Arizona.

Said claim is located in the NE/4 of Sec. , Twp. 36 North, Range 4 West
NW/4 of Sec. 2 35 North
SW/4 of Sec. 35

The undersigned claims the ground beginning at the location monument, being Corner No. 1 of the claim, and running thence

- South 300' to the center of the East end line; thence,
- (direction & distance)
- South 300' to Corner No. 2; thence,
- (direction & distance)
- West 1500' to Corner No. 3; thence,
- (direction & distance)
- North 300' to the center of the West end line; thence,
- (direction & distance)
- North 300' to Corner No. 4; thence,
- (direction & distance)
- East 1500' to the point of beginning.
- (direction & distance)

There are seven substantial posts, projecting at least 4 feet above the surface of the ground, or stone monuments, at least 3 feet high, one for the location monument, one at each of the four corners and one at the center of each line as prescribed by A.R.S. § 27-204.

Located, dated and posted on the ground this 30th day of November, 1979.

WESTERN NUCLEAR, INC.

By: Douglas F. Sterck
Douglas F. Sterck, Agent

RECEIVED
BLM AZ STATE OFFICE
JAN 17 6 10 PM '80
PHOENIX, ARIZONA

INTERIOR, BLM AZ State Office
Data relative to this document
has been entered into an automated
system and changes of all documents
have been discontinued.

All location monuments,
corners and end centers are
monumented with 2" x 2" x
5' wood posts.

A HC 96797

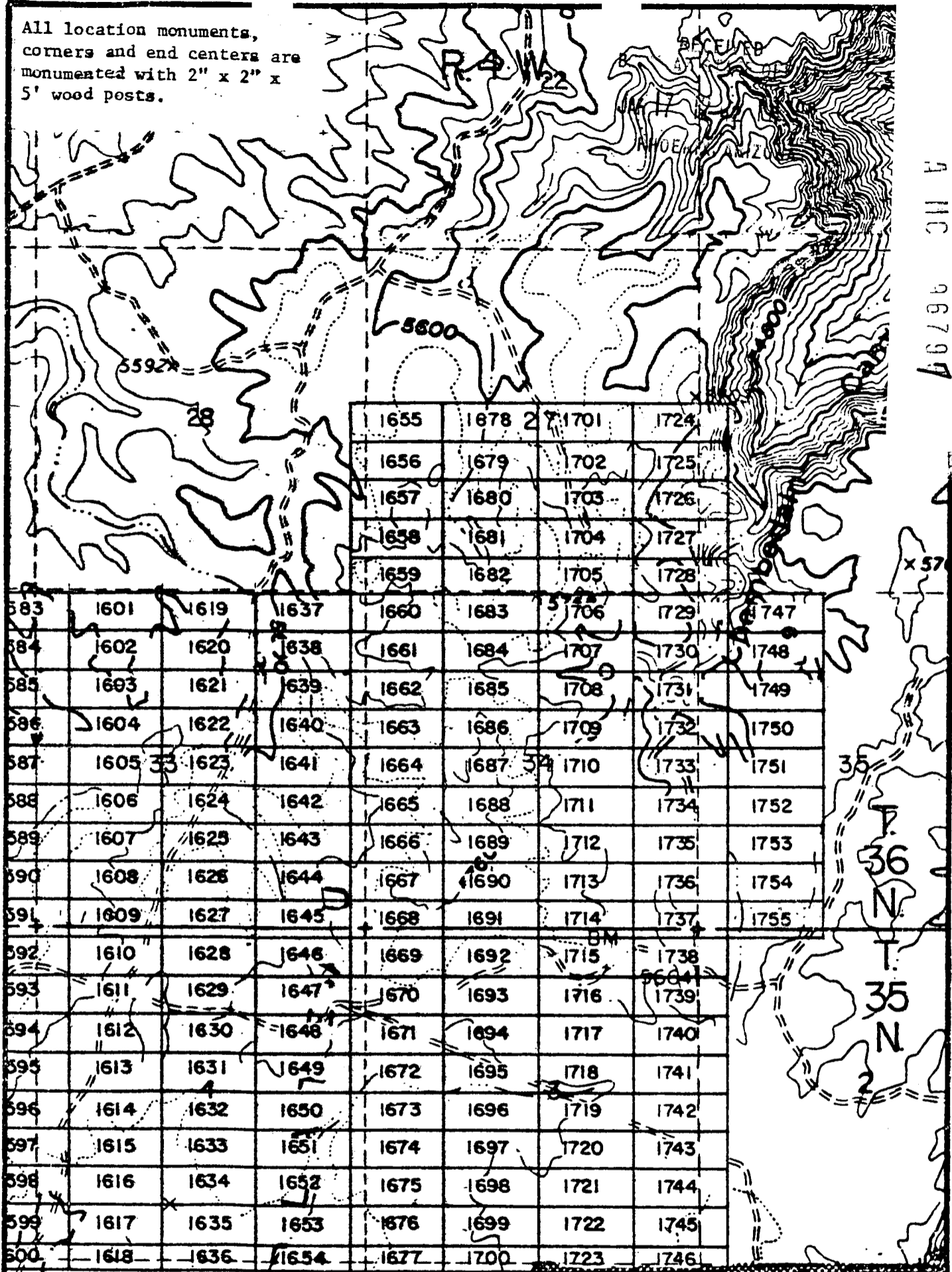



EXHIBIT MAP

of
LODE MINING CLAIMS (SIN 1601-1755),

within
Townships 35 & 36 North, Range 4 West, G&SRM
Mohave County, Arizona

for
Western Nuclear, Inc.
134 Union Blvd., Suite 640
Lakewood, Colorado 80228



RECEIVED
BUREAU OF LANDS OFFICE
JAN 17 8 10 PM '80
TULSA, ARIZONA